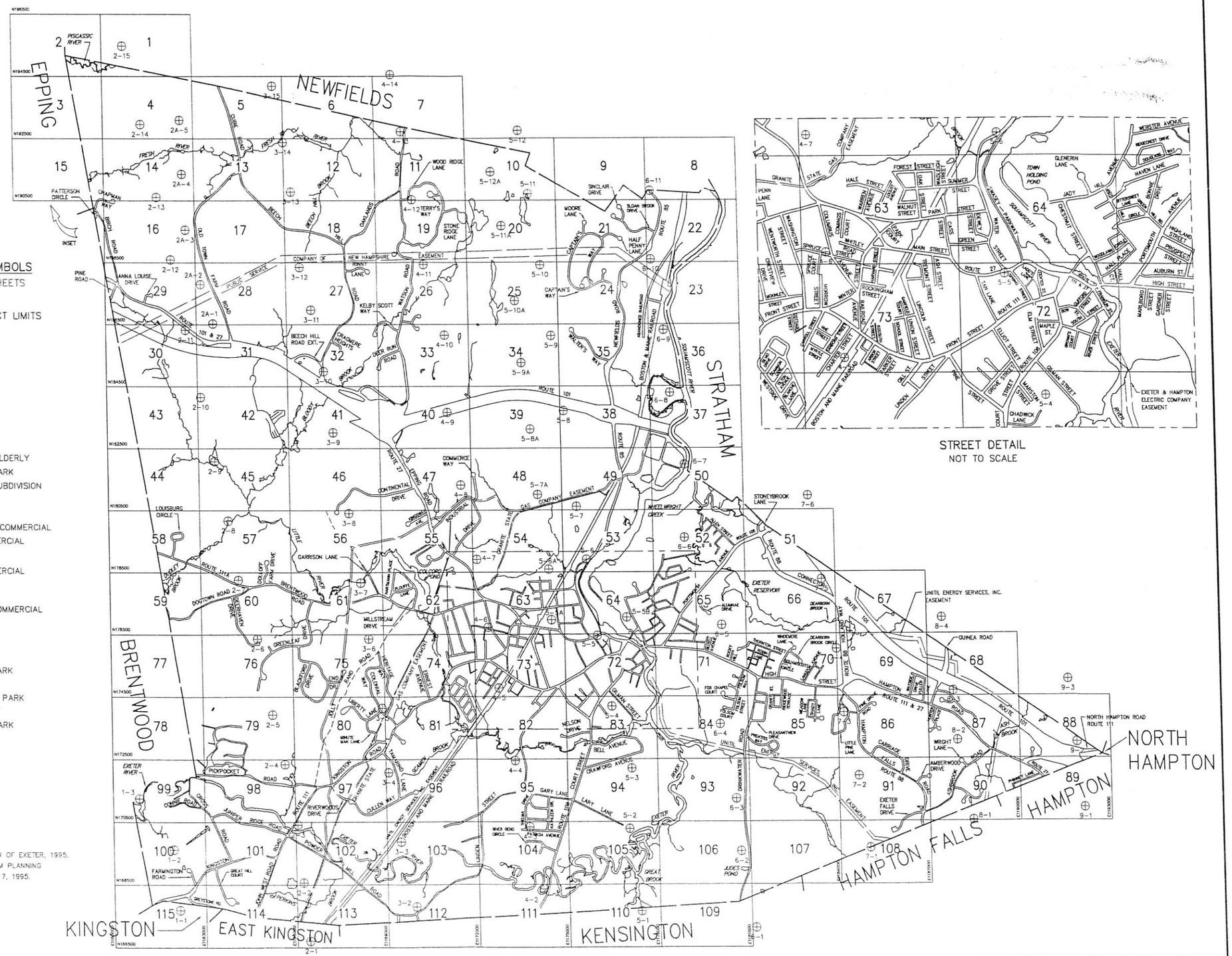

STREET DETAIL
NOT TO SCALE

KEY TO ZONING SYMBOLS

AS SHOWN ON MAP SHEETS

ZONING DISTRICT LIMITS

DISTRICTS

RESIDENTIAL:

RU	RURAL
R-1	SINGLE FAMILY
R-2	SINGLE FAMILY
R-3	SINGLE FAMILY
R-4	MULTI-FAMILY
R-5	MULTI-FAMILY/ELDERLY
M	MOBILE HOME PARK
MS	MOBILE HOME SUBDIVISION

COMMERCIAL:

C-1	CENTRAL AREA COMMERCIAL
C-2	HIGHWAY COMMERCIAL
C-3	EPPING ROAD HIGHWAY COMMERCIAL
NP	NEIGHBORHOOD PROFESSIONAL
WC	WATERFRONT COMMERCIAL

CORPORATE/TECHNOLOGY:

CT	CORPORATE TECHNOLOGY PARK
CT-1	CORPORATE TECHNOLOGY-1 PARK
PP	PROFESSIONAL/ TECHNOLOGY PARK

INDUSTRIAL:

I	INDUSTRIAL

HEALTHCARE:

H	HEALTHCARE

SOURCE: ZONING MAP OF THE TOWN OF EXETER, 1995. PREPARED BY ROCKINGHAM PLANNING COMMISSION DATED APRIL 7, 1995.

THIS MAP IS FOR ASSESSMENT PURPOSES. IT IS NOT VALID FOR LEGAL DESCRIPTION OR CONVEYANCE.

THE HORIZONTAL DATUM IS THE NEW HAMPSHIRE STATE PLANE COORDINATE SYSTEM.

PHOTOGRAPHY DATE: APRIL 25, 1995

COMPLETION DATE: MARCH 29, 1996

PRODUCED IN 1996 BY
CAI Technologies
Precision Mapping & Geographic Information
11 PLEASANT STREET, LITTLETON, NH 03561
800.322.4540 - WWW.CAI-TECH.COM

LEGEND

72 MAP SHEET NUMBER

2-1 APPROXIMATE CENTER OF 1" = 100' CRONAFLEX ENLARGEMENT

UTILITY EASEMENT

N166500 E1172000 COORDINATE VALUE OF NEW HAMPSHIRE STATE PLANE COORDINATE SYSTEM NAD-83

SCALE 1" = 1500'

FEET 1500 0 1500 3000

METERS 750 0 750

REVISED TO : APRIL 1, 2016

PROPERTY MAPS

EXETER

NEW HAMPSHIRE

INDEX MAP

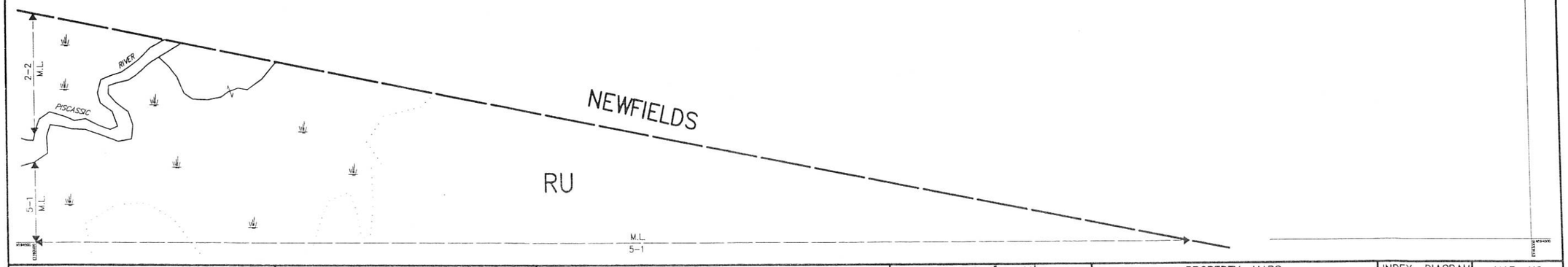

THIS MAP IS FOR ASSESSMENT PURPOSES. IT IS NOT VALID FOR LEGAL DESCRIPTION OR CONVEYANCE.

THE HORIZONTAL DATUM IS THE NEW HAMPSHIRE STATE PLANE COORDINATE SYSTEM.

PHOTOGRAPHY DATE: APRIL 25, 1995

COMPLETION DATE: MARCH 29, 1996

PRODUCED IN 1996 BY
CAI Technologies
Spatial Mapping Technologies
11 PLEASANT STREET, LITTLETON, NH 03561
800.322.4540 - WWW.CAI-TECH.COM

LEGEND

AREA SURVEYED	Ac	EXEMPT PROPERTY	(E)
AREA CALCULATED	AcC	SUBDIVISION LOT NO.	(2)
RECORD DIMENSION	.100'	ZONE LIMIT	
SCALED DIMENSION	100'S	RIGHT OF WAY	
MATCH LINE	M.L.	COMMON OWNERSHIP	
WATER		BUILDING	
		WETLANDS	

FEET SCALE 1" = 100'
50 0 100 200 300
25 0 25 50 75
METERS

REVISED TO : APRIL 1, 2016

PROPERTY MAPS

EXETER

NEW HAMPSHIRE

INDEX DIAGRAM

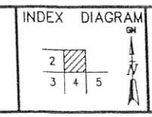

MAP NO.

1

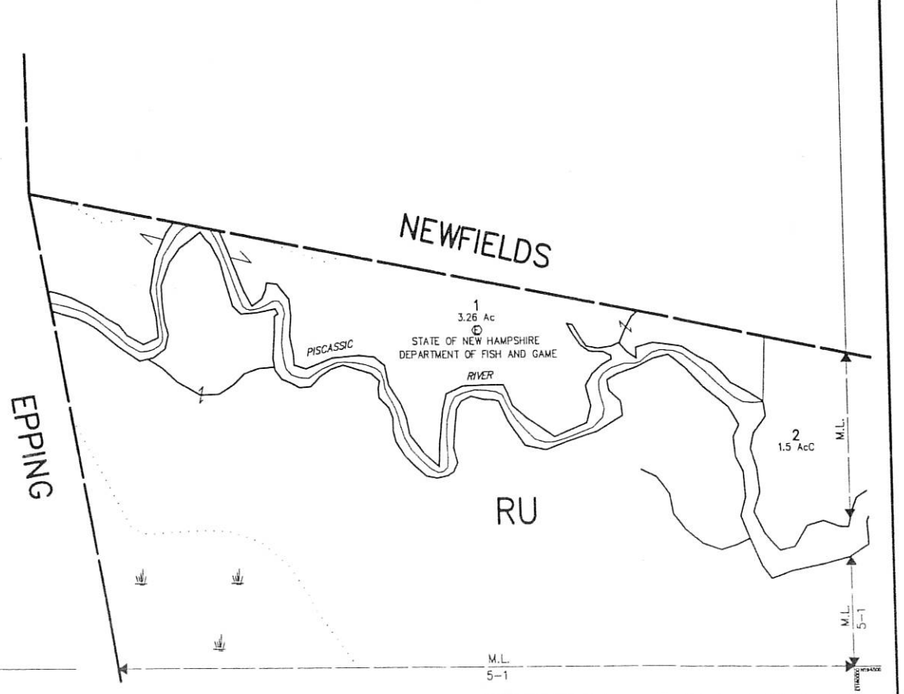

THIS MAP IS FOR ASSESSMENT PURPOSES. IT IS NOT VALID FOR LEGAL DESCRIPTION OR CONVEYANCE.

THE HORIZONTAL DATUM IS THE NEW HAMPSHIRE STATE PLANE COORDINATE SYSTEM.

PHOTOGRAPHY DATE: APRIL 25, 1995

COMPLETION DATE: MARCH 29, 1996

PRODUCED IN 1996 BY
CAI Technologies
11 PLEASANT STREET, LITTLETON, NH 03561
800.322.4540 - WWW.CAI-TECH.COM

LEGEND

AREA SURVEYED	Ac	EXEMPT PROPERTY	(E)
AREA CALCULATED	AcC	SUBDIVISION LOT NO.	(2)
RECORD DIMENSION	100'	ZONE LIMIT	
SCALED DIMENSION	100'S	RIGHT OF WAY	R/W
MATCH LINE	M.L.	COMMON OWNERSHIP	OR
WATER	W	BUILDING	
		WETLANDS	

SCALE 1" = 100'

FEET 50 0 100 200 300

METERS 25 0 25 50 75

REVISED TO : APRIL 1, 2016

PROPERTY MAPS

EXETER

NEW HAMPSHIRE

INDEX DIAGRAM

3	1 4

GN

MAP NO. 2

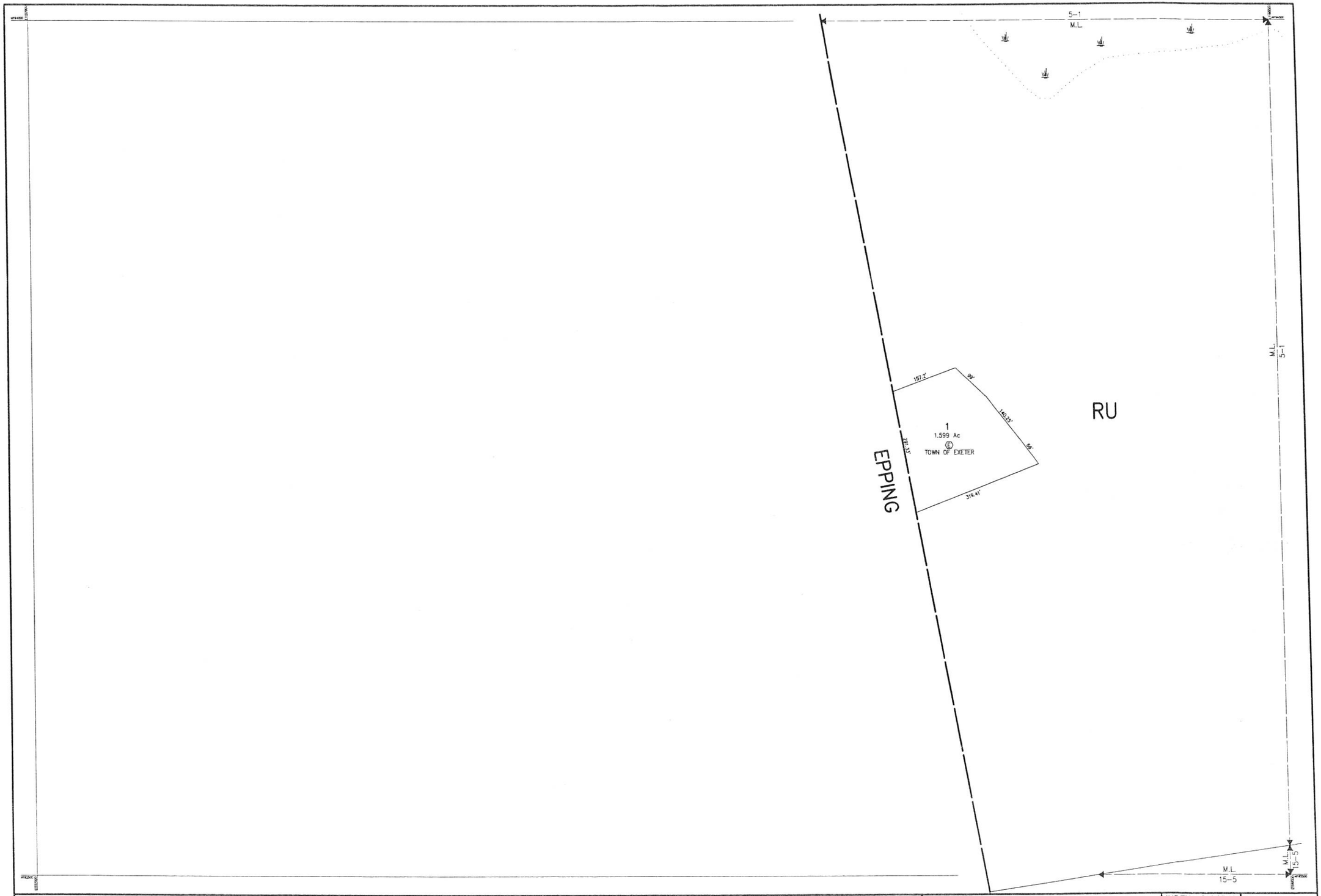

THIS MAP IS FOR ASSESSMENT PURPOSES. IT IS NOT VALID FOR LEGAL DESCRIPTION OR CONVEYANCE.

THE HORIZONTAL DATUM IS THE NEW HAMPSHIRE STATE PLANE COORDINATE SYSTEM.

PHOTOGRAPHY DATE: APRIL 25, 1995

COMPLETION DATE: MARCH 29, 1996

PRODUCED IN 1996 BY

CAI Technologies

Precision Mapping Property Solutions

11 PLEASANT STREET, LITTLETON, NH 03561
800.322.4540 - WWW.CAI-TECH.COM

LEGEND

AREA SURVEYED	Ac	EXEMPT PROPERTY	(E)
AREA CALCULATED	AcC	SUBDIVISION LOT NO.	(2)
RECORD DIMENSION	100'	ZONE LIMIT	
SCALED DIMENSION	100'S	RIGHT OF WAY	R/W
MATCH LINE	M.L.	COMMON OWNERSHIP	OR
WATER	W	BUILDING	
		WETLANDS	W

FEET 50 0 100 200 300

SCALE 1" = 100'

25 0 25 50 75

METERS

REVISED TO : APRIL 1, 2016

PROPERTY MAPS

EXETER

NEW HAMPSHIRE

INDEX DIAGRAM

2	1	GIS
	4	
15	14	

MAP NO. 3

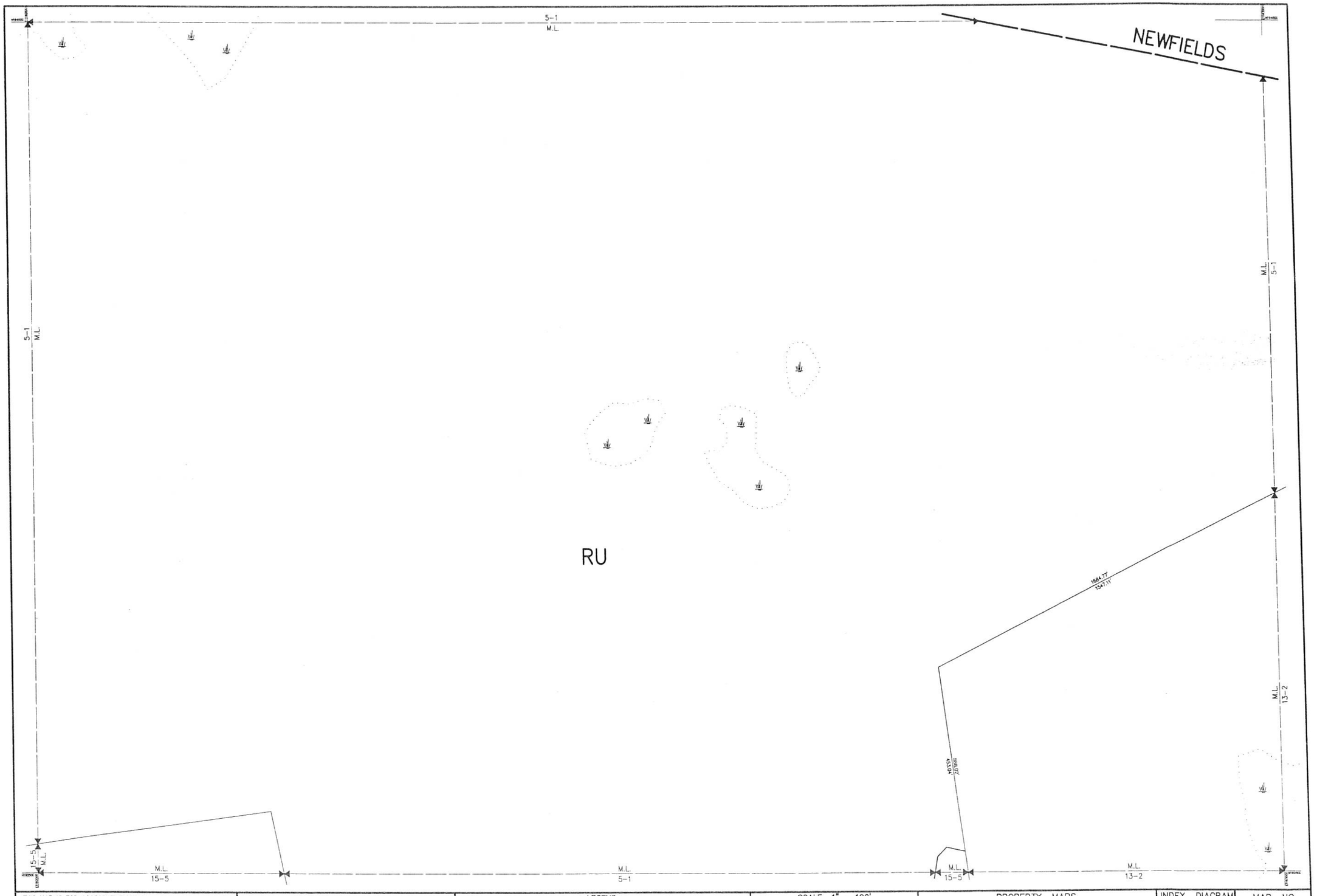

THIS MAP IS FOR ASSESSMENT PURPOSES. IT IS NOT VALID FOR LEGAL DESCRIPTION OR CONVEYANCE.

THE HORIZONTAL DATUM IS THE NEW HAMPSHIRE STATE PLANE COORDINATE SYSTEM.

PHOTOGRAPHY DATE: APRIL 25, 1995

COMPLETION DATE: MARCH 29, 1996

PRODUCED IN 1996 BY

CAI Technologies

11 PLEASANT STREET, LITTLETON, NH 03561
800.322.4540 - WWW.CAI-TECH.COM

LEGEND

AREA SURVEYED	Ac	EXEMPT PROPERTY	E
AREA CALCULATED	AcC	SUBDIVISION LOT NO.	2
RECORD DIMENSION	100'	ZONE LIMIT	
SCALED DIMENSION	100'S	RIGHT OF WAY	S/W
MATCH LINE	M.L.	COMMON OWNERSHIP	OR
WATER	W	BUILDING	
		WETLANDS	

SCALE 1" = 100'

FEET 50 0 100 200 300

25 0 25 50 75 METERS

REVISED TO : APRIL 1, 2016

PROPERTY MAPS

EXETER

NEW HAMPSHIRE

INDEX DIAGRAM

2	1	
3		5
15	14	13

GN

N

MAP NO.

4

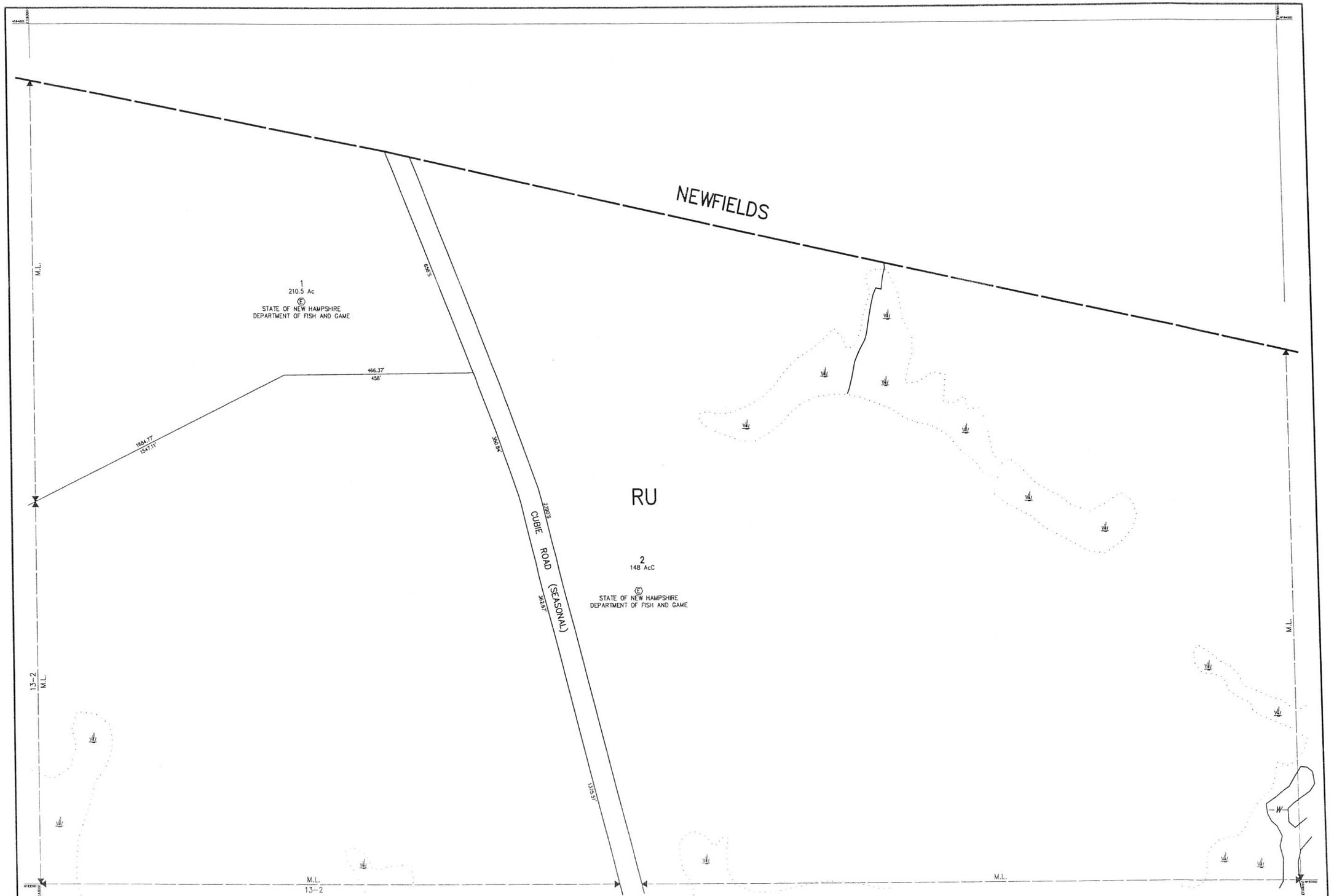

THIS MAP IS FOR ASSESSMENT PURPOSES. IT IS NOT VALID FOR LEGAL DESCRIPTION OR CONVEYANCE.

THE HORIZONTAL DATUM IS THE NEW HAMPSHIRE STATE PLANE COORDINATE SYSTEM.

PHOTOGRAPHY DATE: APRIL 25, 1995

COMPLETION DATE: MARCH 29, 1996

PRODUCED IN 1996 BY

CAI Technologies

11 PLEASANT STREET, LITTLETON, NH 03561
800.322.4540 - WWW.CAI-TECH.COM

LEGEND

AREA SURVEYED	Ac	EXEMPT PROPERTY	Ⓔ
AREA CALCULATED	AcC	SUBDIVISION LOT NO.	②
RECORD DIMENSION	100'	ZONE LIMIT	
SCALED DIMENSION	100'S	RIGHT OF WAY	8/W
MATCH LINE	M.L.	COMMON OWNERSHIP	OR
WATER	W	BUILDING	
		WETLANDS	

SCALE 1" = 100'

FEET 50 0 100 200 300

25 0 25 50 75 METERS

REVISED TO : APRIL 1, 2016

PROPERTY MAPS

EXETER

NEW HAMPSHIRE

INDEX DIAGRAM

1 4 6 14 13 12

ON N

MAP NO.

5

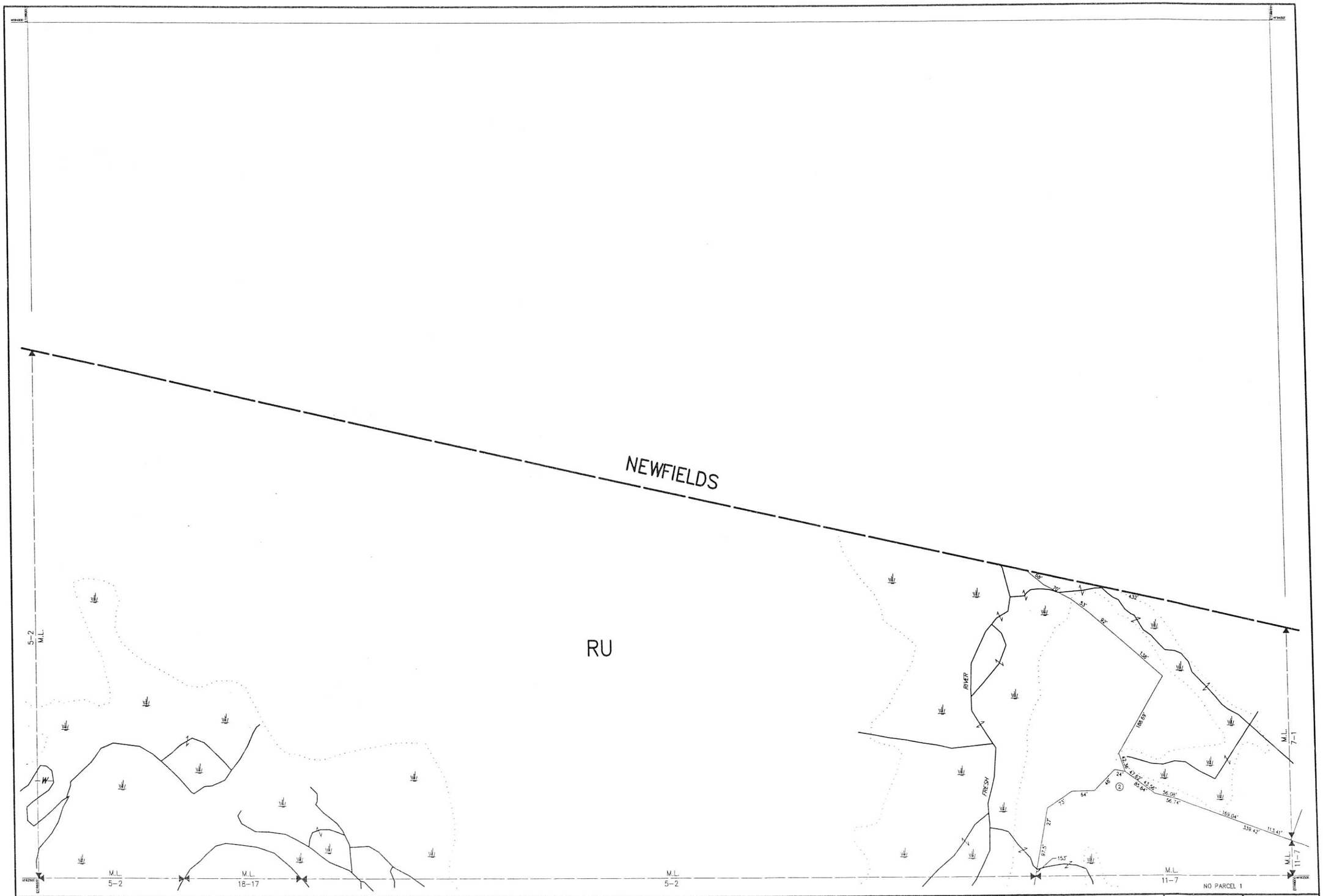

THIS MAP IS FOR ASSESSMENT PURPOSES. IT IS NOT VALID FOR LEGAL DESCRIPTION OR CONVEYANCE.

THE HORIZONTAL DATUM IS THE NEW HAMPSHIRE STATE PLANE COORDINATE SYSTEM.

PHOTOGRAPHY DATE: APRIL 25, 1995

COMPLETION DATE: MARCH 29, 1996

PRODUCED IN 1996 BY
CAI Technologies
11 PLEASANT STREET, LITTLETON, NH 03561
800.322.4540 - WWW.CAI-TECH.COM

LEGEND

AREA SURVEYED	Ac	EXEMPT PROPERTY	(E)
AREA CALCULATED	AcC	SUBDIVISION LOT NO.	(2)
RECORD DIMENSION	100'	ZONE LIMIT	
SCALED DIMENSION	100'S	RIGHT OF WAY	R/W
MATCH LINE	M.L.	COMMON OWNERSHIP	OR
WATER	W	BUILDING	
		WETLANDS	

SCALE 1" = 100'

FEET 50 0 100 200 300

METERS 25 0 25 50 75

REVISED TO : APRIL 1, 2016

PROPERTY MAPS

EXETER

NEW HAMPSHIRE

INDEX DIAGRAM

5		7
13	12	11

MAP NO. 6

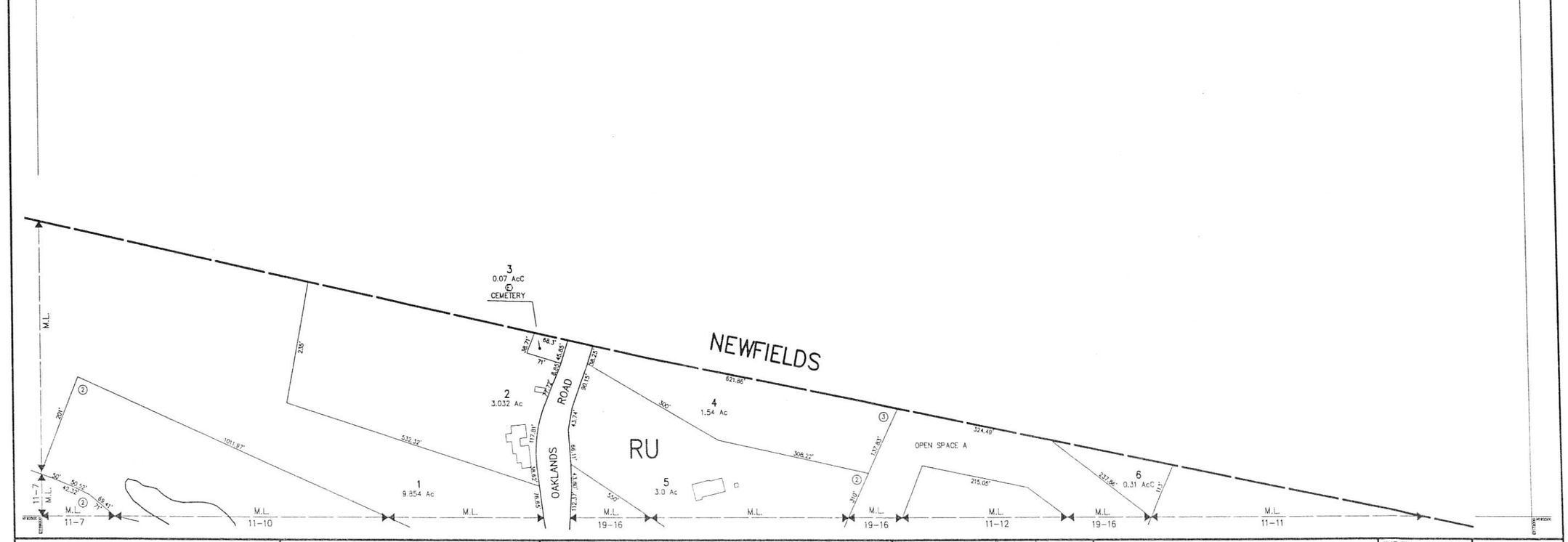

THIS MAP IS FOR ASSESSMENT PURPOSES. IT IS NOT VALID FOR LEGAL DESCRIPTION OR CONVEYANCE.

THE HORIZONTAL DATUM IS THE NEW HAMPSHIRE STATE PLANE COORDINATE SYSTEM.

PHOTOGRAPHY DATE: APRIL 25, 1995

COMPLETION DATE: MARCH 29, 1996

PRODUCED IN 1996 BY
CAI Technologies
11 PLEASANT STREET, LITTLETON, NH 03561
800.322.4540 · WWW.CAI-TECH.COM

LEGEND

AREA SURVEYED ..... Ac
AREA CALCULATED ..... AcC
RECORD DIMENSION ..... 100'
SCALED DIMENSION ..... 100'S
MATCH LINE ..... M.L.
WATER ..... W

EXEMPT PROPERTY ..... E
SUBDIVISION LOT NO. 2
ZONE LIMIT .....
RIGHT OF WAY ..... R/W
COMMON OWNERSHIP ..... OR
BUILDING .....
WETLANDS .....

SCALE 1" = 100'

FEET 50 0 100 200 300
METERS 25 0 25 50 75

REVISED TO : APRIL 1, 2016

PROPERTY MAPS

EXETER

NEW HAMPSHIRE

INDEX DIAGRAM

6 | 12 | 11 | 10

GN

MAP NO. 7

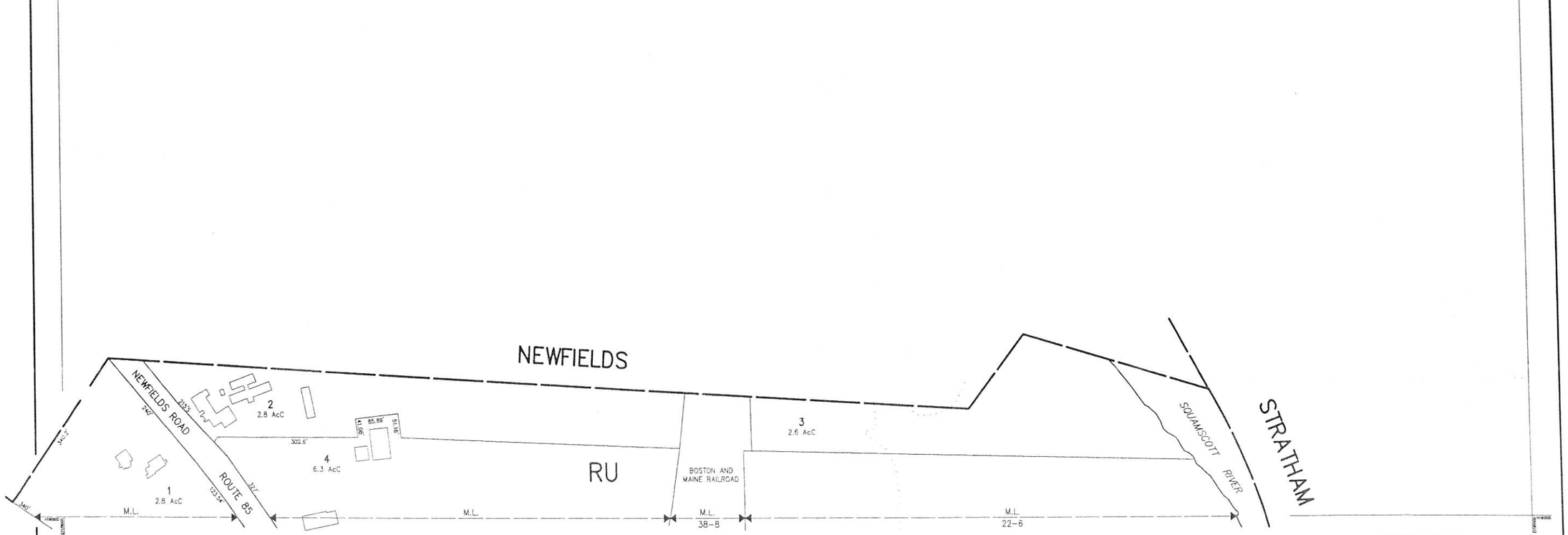

THIS MAP IS FOR ASSESSMENT PURPOSES. IT IS NOT VALID FOR LEGAL DESCRIPTION OR CONVEYANCE.

THE HORIZONTAL DATUM IS THE NEW HAMPSHIRE STATE PLANE COORDINATE SYSTEM.

PHOTOGRAPHY DATE: APRIL 25, 1995

COMPLETION DATE: MARCH 29, 1996

PRODUCED IN 1996 BY
CAI Technologies
11 PLEASANT STREET LITTLETON, NH 03561
800.322.4540 - WWW.CAI-TECH.COM

LEGEND

AREA SURVEYED ..... Ac
AREA CALCULATED ..... AcC
RECORD DIMENSION ..... 100'
SCALED DIMENSION ..... 100'S
MATCH LINE ..... M.L.
WATER

EXEMPT PROPERTY ..... (E)
SUBDIVISION LOT NO. ..... (2)
ZONE LIMIT
RIGHT OF WAY
COMMON OWNERSHIP
BUILDING
WETLANDS

FEET 50 0 100 200 300
METERS 25 0 25 50 75
SCALE 1" = 100'

REVISED TO : APRIL 1, 2016

PROPERTY MAPS

EXETER

NEW HAMPSHIRE

INDEX DIAGRAM

9 | 21 22

ON

MAP NO. 8



THIS MAP IS FOR ASSESSMENT PURPOSES. IT IS NOT VALID FOR LEGAL DESCRIPTION OR CONVEYANCE.

THE HORIZONTAL DATUM IS THE NEW HAMPSHIRE STATE PLANE COORDINATE SYSTEM.

PHOTOGRAPHY DATE: APRIL 25, 1995

COMPLETION DATE: MARCH 29, 1996

PRODUCED IN 1998 BY

CAI Technologies

11 PLEASANT STREET, LITTLETON, NH 03561
800.322.4540 - WWW.CAI-TECH.COM

LEGEND

AREA SURVEYED ..... Ac
AREA CALCULATED ..... AcC
RECORD DIMENSION ..... 100'
SCALED DIMENSION ..... 100'S
MATCH LINE ..... M.L.
WATER

EXEMPT PROPERTY ..... (E)
SUBDIVISION LOT NO. ..... (2)
ZONE LIMIT
RIGHT OF WAY
COMMON OWNERSHIP
BUILDING
WETLANDS

FEET 50 0 100 200 300
METERS 25 0 25 50 75

SCALE 1" = 100'

REVISED TO : APRIL 1, 2016

PROPERTY MAPS

EXETER

NEW HAMPSHIRE

INDEX DIAGRAM

10		8
20	21	22

MAP NO. 9

NEWFIELDS

1
5 AcC
TOWN OF EXETER
CONSERVATION COMMISSION

2
0.08 AcC
TOWN OF EXETER
CONSERVATION COMMISSION

3
1.0 AcC
TOWN OF EXETER
CONSERVATION COMMISSION

4
6.0 AcC
TOWN OF EXETER
CONSERVATION COMMISSION

5
15 AcC
TOWN OF EXETER

6
5.6 AcC
TOWN OF EXETER

7
4.6 AcC

OPEN SPACE A

RU

8
31 AcC
TOWN OF EXETER
CONSERVATION LAND

9
12.8 AcC
TOWN OF EXETER
CONSERVATION COMMISSION

10
7.0 AcC
TOWN OF EXETER
CONSERVATION COMMISSION

OPEN SPACE A

M.L.
19–16 M.L.
M.L. 19–16
M.L.
M.L. 20–5
M.L.
M.L.

3120'
417'
561'
3737.25'
3844.5'

THIS MAP IS FOR ASSESSMENT PURPOSES. IT IS NOT VALID FOR LEGAL DESCRIPTION OR CONVEYANCE.

THE HORIZONTAL DATUM IS THE NEW HAMPSHIRE STATE PLANE COORDINATE SYSTEM.

PHOTOGRAPHY DATE: APRIL 25, 1995

COMPLETION DATE: MARCH 29, 1996

PRODUCED IN 1998 BY
CAI Technologies
11 PLEASANT STREET, LITTLETON, NH 03561
800.322.4540 - WWW.CAI-TECH.COM

LEGEND

AREA SURVEYED	Ac	EXEMPT PROPERTY	(E)
AREA CALCULATED	AcC	SUBDIVISION LOT NO.	(2)
RECORD DIMENSION	.100'	ZONE LIMIT	
SCALED DIMENSION	.100'S	RIGHT OF WAY	R/W
MATCH LINE	M.L.	COMMON OWNERSHIP	OR
WATER	—W—	BUILDING	
		WETLANDS	

SCALE 1" = 100'

FEET 50 0 100 200 300

METERS 25 0 25 50 75

REVISED TO : APRIL 1, 2016

PROPERTY MAPS

EXETER

NEW HAMPSHIRE

INDEX DIAGRAM

7		
11		9
19	20	21

MAP NO. 10

NEWFIELDS

OAKLANDS ROAD

WATSON ROAD

RIDGE

WOOD

LANE

TERRY'S WAY

RU

OPEN SPACE A

OPEN SPACE B

OPEN SPACE C

MAP 19-17
13.59 Ac
TOWN OF EXETER

1 2.3 AcC
2 1.3 AcC
3 13.8 Ac
4 2.07 Ac
5 1.8 AcC
6 17.50 Ac
7 12.95 Ac
8 1.3 AcC
9 5.00 Ac
10 5.01 Ac
11 6.2 AcC
TOWN OF EXETER
CONSERVATION COMMISSION
12 8.40 Ac
13 2.03 Ac
14 2.99 Ac
15 3.4 AcC
16 0.99 AcC
17 13.59 Ac
TOWN OF EXETER
18.1 0.57 Ac
18.2 0.57 Ac
18.3 0.57 Ac
18.4 0.57 Ac
18.5 0.66 Ac
18.6 0.60 Ac
18.7 3.21 Ac
18.8 0.57 Ac
18.9 0.58 Ac
18.10 0.59 Ac
18.11 0.82 Ac
18.12 0.58 Ac
18.13 0.58 Ac
18.14 1.59 Ac
18.15 2.52 Ac
18.16 0.83 Ac
18.17 0.68 Ac
18.18 0.58 Ac
18.19 1.19 Ac
18.20 1.29 Ac
18.21 0.67 Ac
18.22 0.81 Ac
18.23 0.66 Ac
18.24 0.58 Ac
18.26 2.25 Ac

SEE MAPS 19 & 20
FOR PARCEL 18.25

M.L. 10-1
M.L. 19-16
M.L. 10-8
M.L. 19-16.01
M.L. 18-4.3

THIS MAP IS FOR ASSESSMENT PURPOSES. IT IS NOT VALID FOR LEGAL DESCRIPTION OR CONVEYANCE.

THE HORIZONTAL DATUM IS THE NEW HAMPSHIRE STATE PLANE COORDINATE SYSTEM.

PHOTOGRAPHY DATE: APRIL 25, 1995

COMPLETION DATE: MARCH 29, 1996

PRODUCED IN 1996 BY
CAI Technologies
11 PLEASANT STREET, LITTLETON, NH 03561
800.322.4540 - WWW.CAI-TECH.COM

LEGEND

AREA SURVEYED ..... Ac
AREA CALCULATED ..... AcC
RECORD DIMENSION ..... 100'
SCALED DIMENSION ..... 100'S
MATCH LINE ..... M.L.
WATER

EXEMPT PROPERTY ..... E
SUBDIVISION LOT NO. ..... (2)
ZONE LIMIT
RIGHT OF WAY
COMMON OWNERSHIP
BUILDING
WETLANDS

SCALE 1" = 100'
FEET 50 0 100 200 300
METERS 25 0 25 50 75

REVISED TO : APRIL 1, 2016

PROPERTY MAPS
EXETER
NEW HAMPSHIRE

INDEX DIAGRAM
6 7
12 10
18 19 20
GN

MAP NO.
11

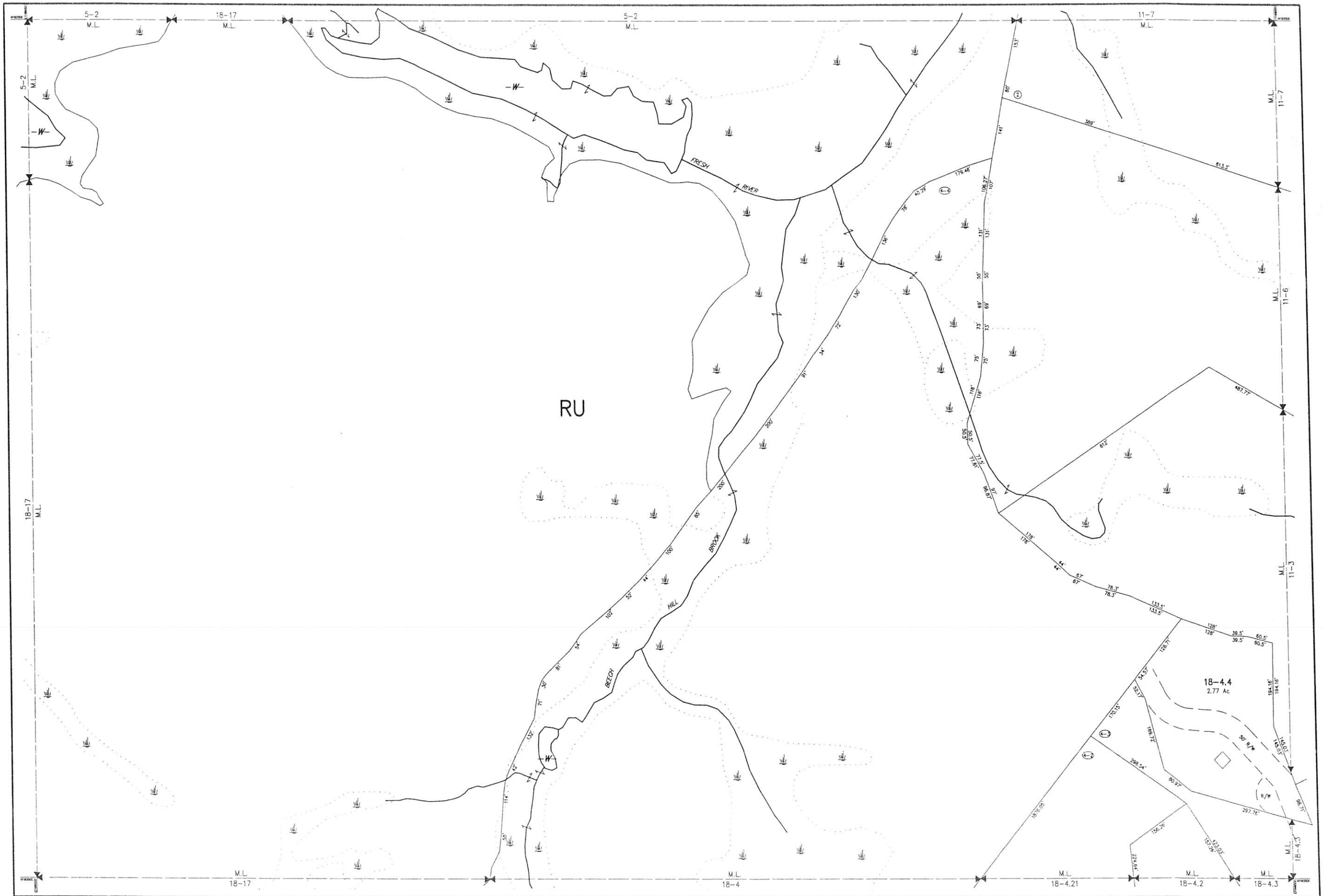

THIS MAP IS FOR ASSESSMENT PURPOSES. IT IS NOT VALID FOR LEGAL DESCRIPTION OR CONVEYANCE.	PRODUCED IN 1996 BY CAI Technologies 11 PLEASANT STREET, LITTLETON, NH 03561 800.322.4540 · WWW.CAI-TECH.COM	LEGEND				PROPERTY MAPS	INDEX DIAGRAM	MAP NO.
THE HORIZONTAL DATUM IS THE NEW HAMPSHIRE STATE PLANE COORDINATE SYSTEM.		AREA SURVEYED Ac	EXEMPT PROPERTY E	FEET 50 0 100 200 300	SCALE 1" = 100'	EXETER	5 6 7	12
PHOTOGRAPHY DATE: APRIL 25, 1995		AREA CALCULATED AcC	SUBDIVISION LOT NO. 2	25 0 25 50 75 METERS		NEW HAMPSHIRE	13 11	
COMPLETION DATE: MARCH 29, 1996		RECORD DIMENSION 100'	ZONE LIMIT		REVISED TO : APRIL 1, 2016		17 18 19	
		SCALED DIMENSION 100'S	RIGHT OF WAY					
		MATCH LINE M.L.	COMMON OWNERSHIP					
		WATER -W-	BUILDING OR					
			WETLANDS					

THIS MAP IS FOR ASSESSMENT PURPOSES. IT IS NOT VALID FOR LEGAL DESCRIPTION OR CONVEYANCE.

THE HORIZONTAL DATUM IS THE NEW HAMPSHIRE STATE PLANE COORDINATE SYSTEM.

PHOTOGRAPHY DATE: APRIL 25, 1995

COMPLETION DATE: MARCH 29, 1996

PRODUCED IN 1996 BY
CAI Technologies
11 PLEASANT STREET, LITTLETON, NH 03561
800.322.4540 - WWW.CAI-TECH.COM

LEGEND

AREA SURVEYED ..... Ac
AREA CALCULATED ..... AcC
RECORD DIMENSION ..... 100'
SCALED DIMENSION ..... 100'S
MATCH LINE ..... M.L.
WATER ..... -W-
EXEMPT PROPERTY ..... (E) 2
SUBDIVISION LOT NO. .....
ZONE LIMIT .....
RIGHT OF WAY ..... ROW
COMMON OWNERSHIP .....
BUILDING .....
WETLANDS .....

SCALE 1" = 100'
FEET 50 0 100 200 300
METERS 25 0 25 50 75

REVISED TO : APRIL 1, 2016

PROPERTY MAPS

EXETER

NEW HAMPSHIRE

INDEX DIAGRAM

4	5	6
14		12
16	17	18

MAP NO. 13

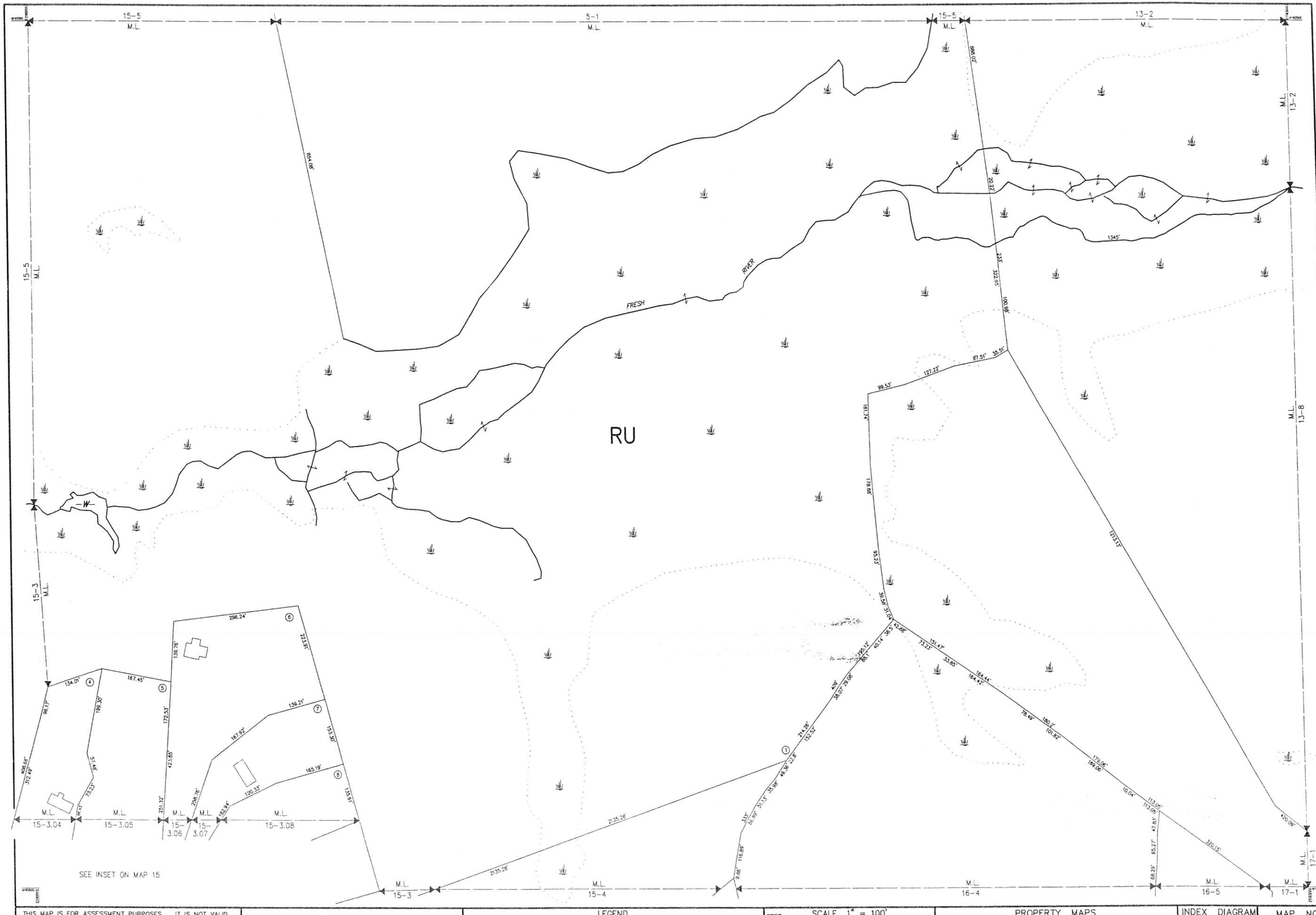

THIS MAP IS FOR ASSESSMENT PURPOSES. IT IS NOT VALID FOR LEGAL DESCRIPTION OR CONVEYANCE.

THE HORIZONTAL DATUM IS THE NEW HAMPSHIRE STATE PLANE COORDINATE SYSTEM.

PHOTOGRAPHY DATE: APRIL 25, 1995

COMPLETION DATE: MARCH 29, 1996

PRODUCED IN 1996 BY

CAI Technologies

11 PLEASANT STREET, LITTLETON, NH 03561
800 322 4540 - WWW.CAI-TECH.COM

LEGEND

AREA SURVEYED	Ac	EXEMPT PROPERTY	(E)
AREA CALCULATED	AcC	SUBDIVISION LOT NO.	(2)
RECORD DIMENSION	100'	ZONE LIMIT	
SCALED DIMENSION	100'S	RIGHT OF WAY	
MATCH LINE	M.L.	COMMON OWNERSHIP	R/W OR
WATER	W	BUILDING	
		WETLANDS	

FEET 50 0 100 200 300

METERS 25 0 25 50 75

SCALE 1" = 100'

REVISED TO : APRIL 1, 2016

PROPERTY MAPS

EXETER

NEW HAMPSHIRE

INDEX DIAGRAM

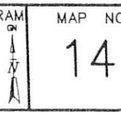

MAP NO. 14

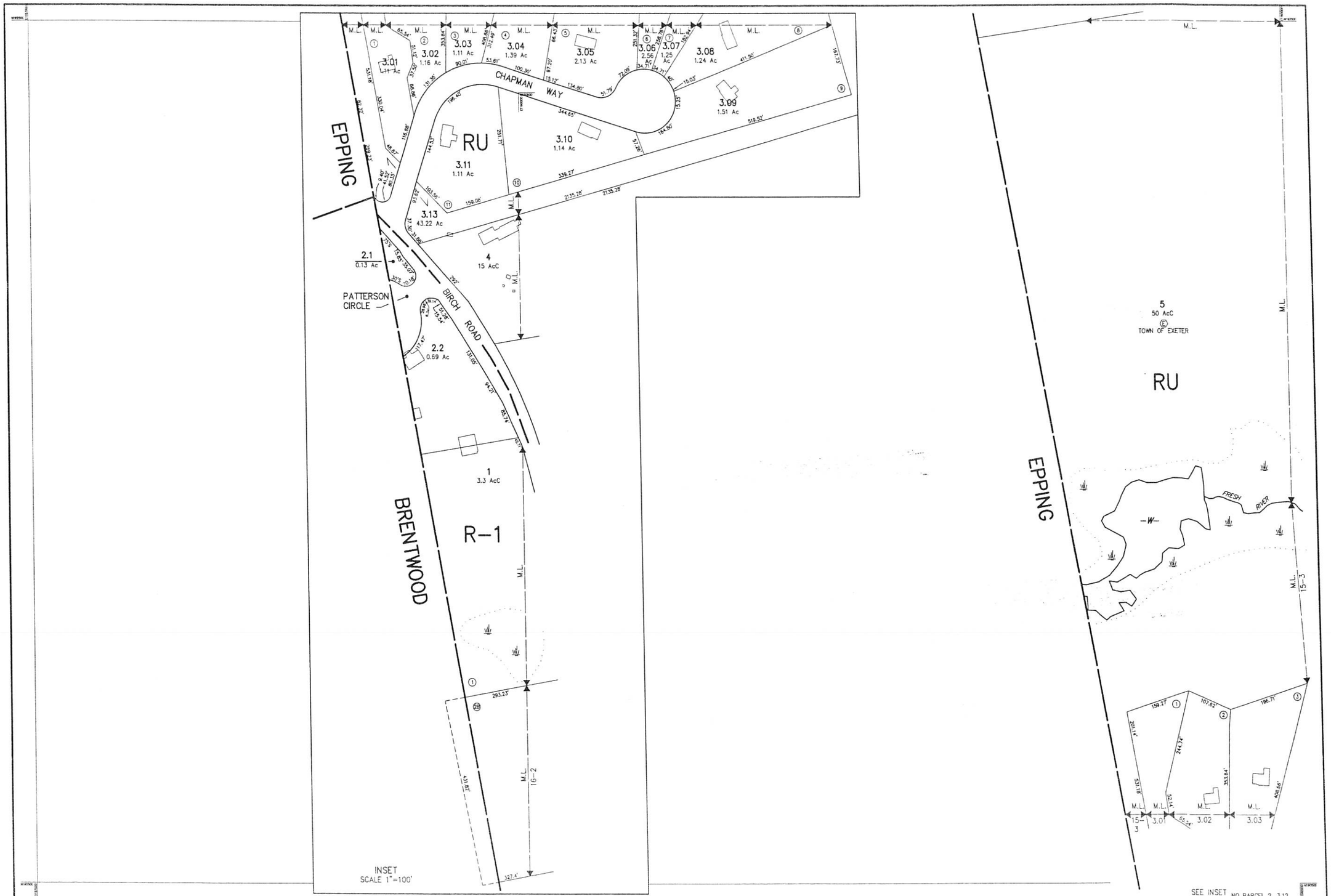

THIS MAP IS FOR ASSESSMENT PURPOSES. IT IS NOT VALID FOR LEGAL DESCRIPTION OR CONVEYANCE.

THE HORIZONTAL DATUM IS THE NEW HAMPSHIRE STATE PLANE COORDINATE SYSTEM.

PHOTOGRAPHY DATE: APRIL 25, 1995

COMPLETION DATE: MARCH 29, 1996

PRODUCED IN 1996 BY
CAI Technologies
11 PLEASANT STREET, LITTLETON, NH 03561
800.322.4540 - WWW.CAI-TECH.COM

LEGEND

AREA SURVEYED	Ac	EXEMPT PROPERTY	(E)
AREA CALCULATED	AcC	SUBDIVISION LOT NO.	(2)
RECORD DIMENSION	100'	ZONE LIMIT	
SCALED DIMENSION	100'S	RIGHT OF WAY	
MATCH LINE	M.L.	COMMON OWNERSHIP	
WATER		BUILDING	OR
		WETLANDS	

SCALE 1" = 100'

FEET 50 0 100 200 300

METERS 25 0 25 50 75

REVISED TO : APRIL 1, 2016

PROPERTY MAPS

EXETER

NEW HAMPSHIRE

INDEX DIAGRAM

3 4 14 16

MAP NO. 15

THIS MAP IS FOR ASSESSMENT PURPOSES. IT IS NOT VALID FOR LEGAL DESCRIPTION OR CONVEYANCE.

THE HORIZONTAL DATUM IS THE NEW HAMPSHIRE STATE PLANE COORDINATE SYSTEM.

PHOTOGRAPHY DATE:	APRIL 25, 1995
COMPLETION DATE:	MARCH 29, 1996

PRODUCED IN 1996 BY

CAI Technologies

11 PLEASANT STREET, LITTLETON, NH 03561
800.322.4540 · WWW.CAI-TECH.COM

LEGEND

AREA SURVEYED	Ac	EXEMPT PROPERTY	(E)
AREA CALCULATED	AcC	SUBDIVISION LOT NO.	(2)
RECORD DIMENSION	100'	ZONE LIMIT	
SCALED DIMENSION	100'S	RIGHT OF WAY	R/W
MATCH LINE	M.L.	COMMON OWNERSHIP	OR
WATER	-W-	BUILDING	
		WETLANDS	

SCALE 1" = 100'

FEET 50 0 100 200 300

METERS 25 0 25 50 75

REVISED TO : APRIL 1, 2016

PROPERTY MAPS

EXETER

NEW HAMPSHIRE

INDEX DIAGRAM

15	14	13
		17
	29	28

GN N

MAP NO.

16

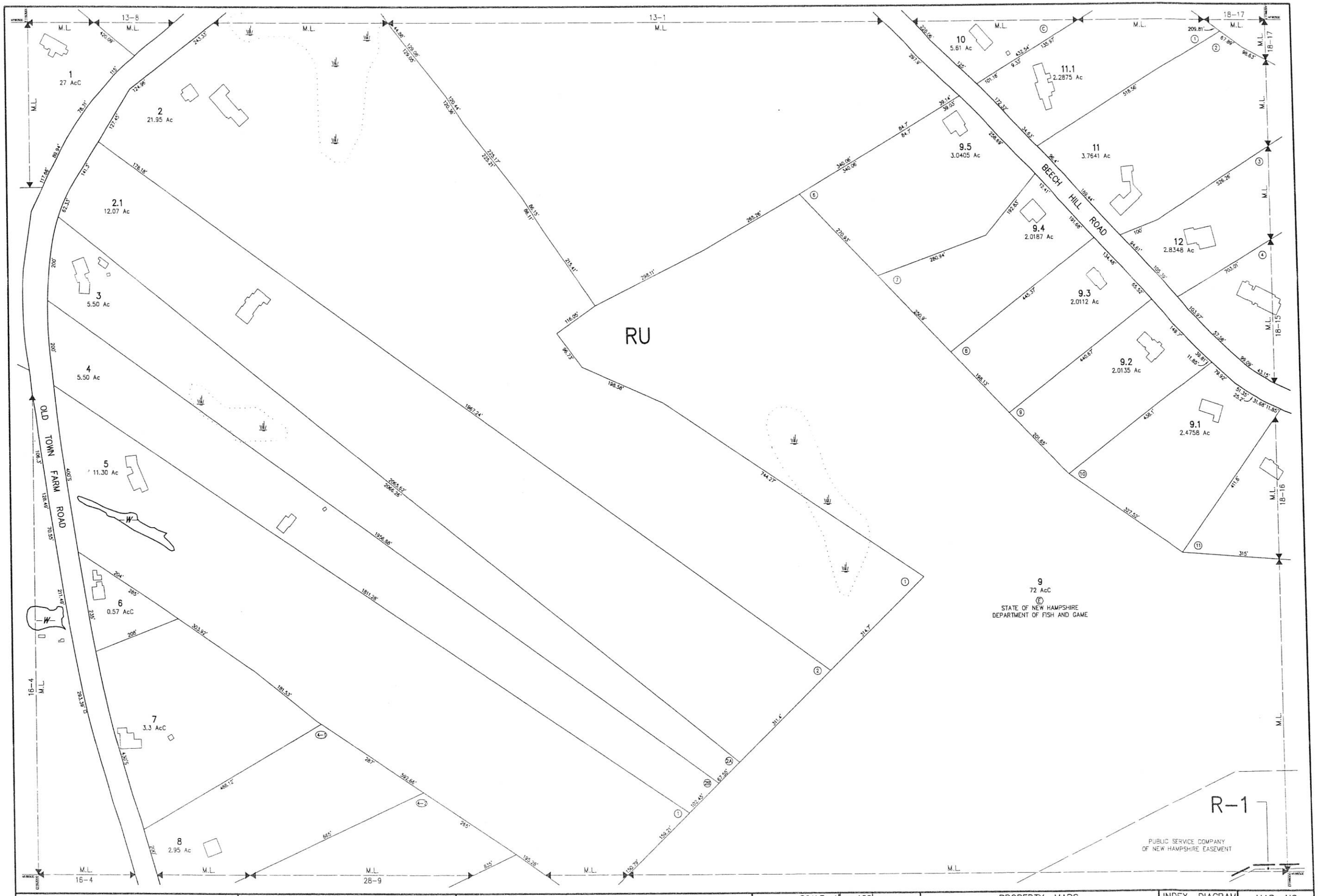

THIS MAP IS FOR ASSESSMENT PURPOSES. IT IS NOT VALID FOR LEGAL DESCRIPTION OR CONVEYANCE.

THE HORIZONTAL DATUM IS THE NEW HAMPSHIRE STATE PLANE COORDINATE SYSTEM.

PHOTOGRAPHY DATE: APRIL 25, 1995

COMPLETION DATE: MARCH 29, 1996

PRODUCED IN 1998 BY

CAI Technologies

11 PLEASANT STREET, LITTLETON, NH 03561
800.322.4540 - WWW.CAI-TECH.COM

LEGEND

AREA SURVEYED ..... Ac
AREA CALCULATED ..... AcC
RECORD DIMENSION ..... 100'
SCALED DIMENSION ..... 100'S
MATCH LINE ..... M.L.
WATER ..... W

EXEMPT PROPERTY ..... (E)
SUBDIVISION LOT NO. ..... (2)
ZONE LIMIT
RIGHT OF WAY ..... R/W
COMMON OWNERSHIP ..... OR
BUILDING
WETLANDS

SCALE 1" = 100'

FEET 50 0 100 200 300

METERS 25 0 25 50 75

REVISED TO : APRIL 1, 2016

PROPERTY MAPS

EXETER

NEW HAMPSHIRE

INDEX DIAGRAM

14	13	12
15		18
29	28	27

MAP NO. 17

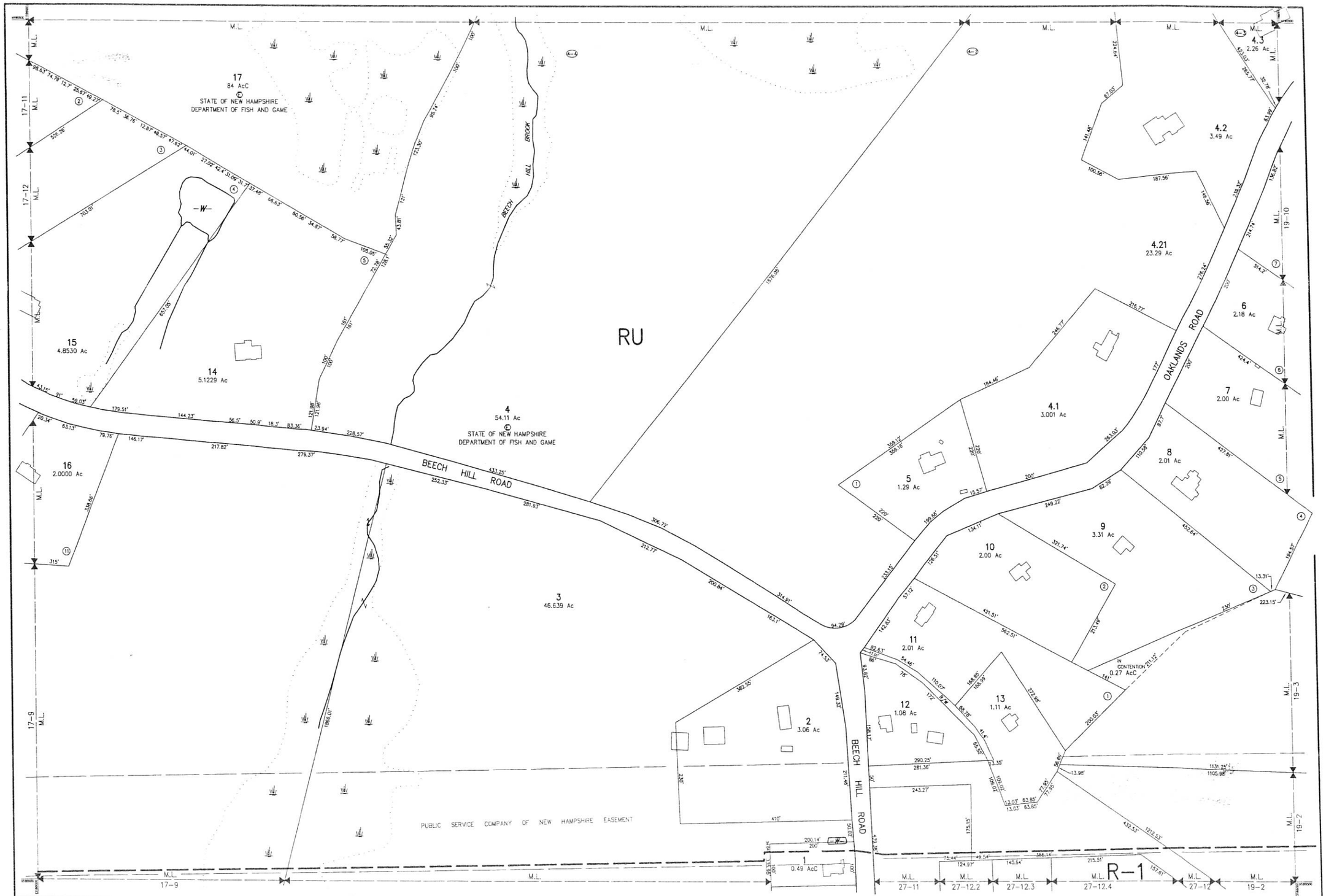

THIS MAP IS FOR ASSESSMENT PURPOSES. IT IS NOT VALID FOR LEGAL DESCRIPTION OR CONVEYANCE.

THE HORIZONTAL DATUM IS THE NEW HAMPSHIRE STATE PLANE COORDINATE SYSTEM.

PHOTOGRAPHY DATE: APRIL 25, 1995

COMPLETION DATE: MARCH 29, 1996

PRODUCED IN 1996 BY
CAI Technologies
11 PLEASANT STREET, LITTLETON, NH 03561
800.322.4540 - WWW.CAI-TECH.COM

LEGEND

AREA SURVEYED	Ac	EXEMPT PROPERTY	E
AREA CALCULATED	AcC	SUBDIVISION LOT NO.	2
RECORD DIMENSION	.100'	ZONE LIMIT	
SCALED DIMENSION	.100'S	RIGHT OF WAY	R/W
MATCH LINE	M.L.	COMMON OWNERSHIP	OR
WATER		BUILDING	
		WETLANDS	

SCALE 1" = 100'

FEET 50 0 100 200 300

METERS 25 0 25 50 75

REVISED TO : APRIL 1, 2016

PROPERTY MAPS

EXETER

NEW HAMPSHIRE

INDEX DIAGRAM

13	12	11
17		19
28	27	26

MAP NO. 18

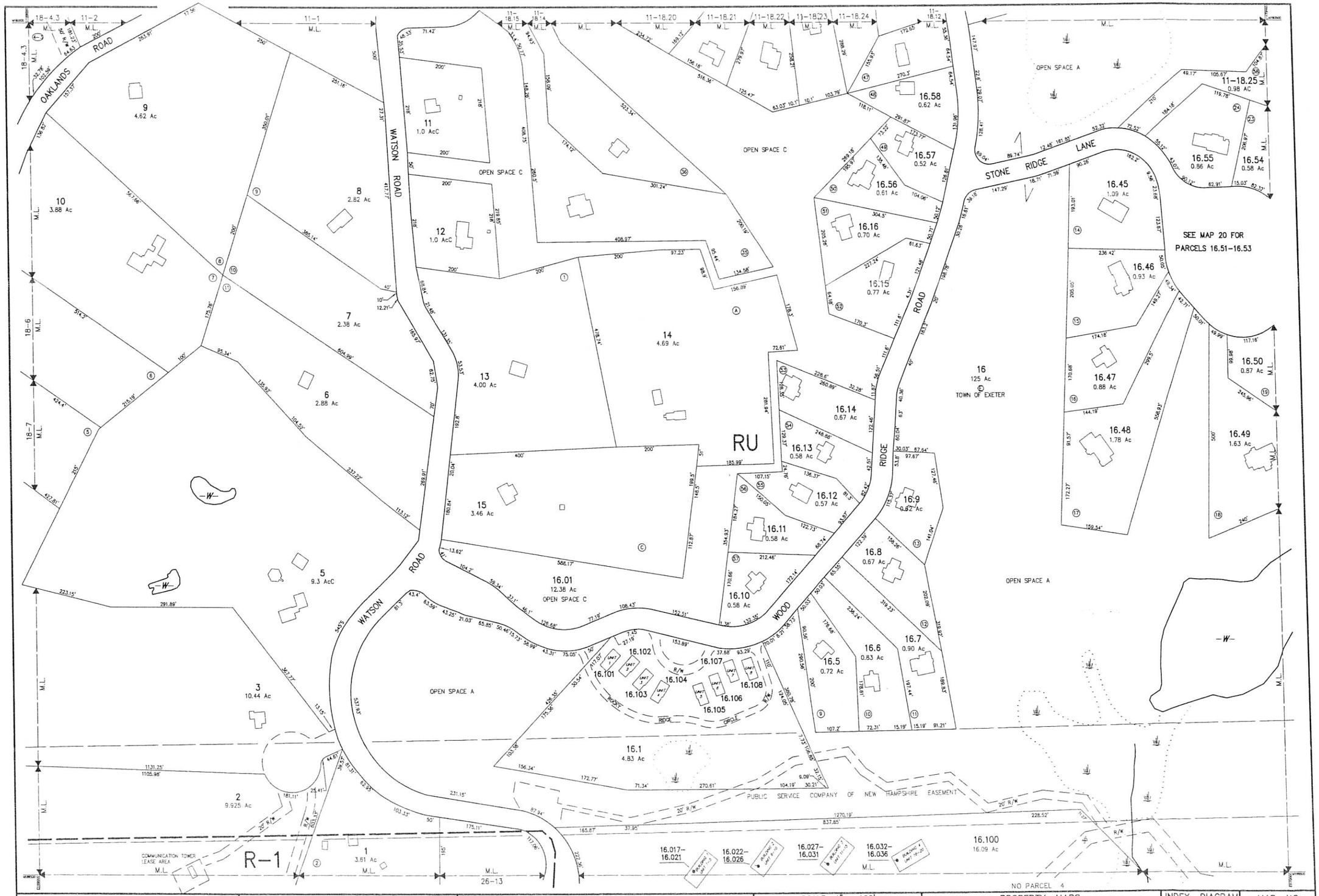

THIS MAP IS FOR ASSESSMENT PURPOSES. IT IS NOT VALID FOR LEGAL DESCRIPTION OR CONVEYANCE.

THE HORIZONTAL DATUM IS THE NEW HAMPSHIRE STATE PLANE COORDINATE SYSTEM.

PHOTOGRAPHY DATE: APRIL 25, 1995

COMPLETION DATE: MARCH 29, 1996

PRODUCED IN 1996 BY

CAI Technologies

11 PLEASANT STREET, LITTLETON, NH 03561

800.322.4540 - WWW.CAI-TECH.COM

LEGEND

AREA SURVEYED	Ac	EXEMPT PROPERTY	(E)
AREA CALCULATED	AcC	SUBDIVISION LOT NO.	(2)
RECORD DIMENSION	100'	ZONE LIMIT	
SCALED DIMENSION	100'S	RIGHT OF WAY	R/W
MATCH LINE	M.L.	COMMON OWNERSHIP	OR
WATER	-W-	BUILDING	
		WETLANDS	

FEET 50 0 100 200 300

METERS 25 0 25 50 75

SCALE 1" = 100'

REVISED TO : APRIL 1, 2016

PROPERTY MAPS

EXETER

NEW HAMPSHIRE

INDEX DIAGRAM

12	11	10
18		20
27	26	25

MAP NO. 19

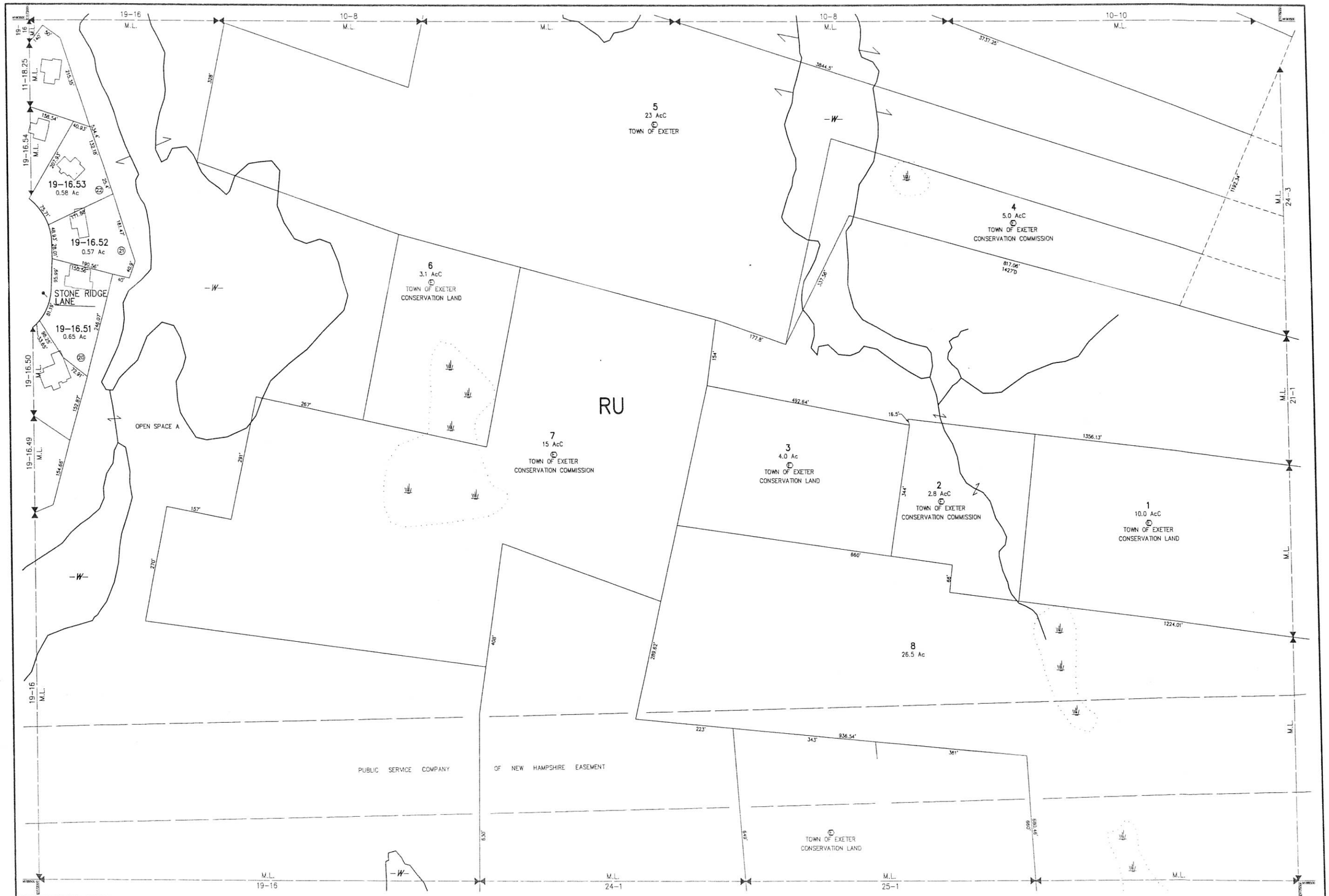

THIS MAP IS FOR ASSESSMENT PURPOSES. IT IS NOT VALID FOR LEGAL DESCRIPTION OR CONVEYANCE.

THE HORIZONTAL DATUM IS THE NEW HAMPSHIRE STATE PLANE COORDINATE SYSTEM.

PHOTOGRAPHY DATE: APRIL 25, 1995

COMPLETION DATE: MARCH 29, 1996

PRODUCED IN 1996 BY

CAI Technologies

11 PLEASANT STREET, LITTLETON, NH 03561

800.322.4540 - WWW.CAI-TECH.COM

LEGEND

AREA SURVEYED . . . . . Ac

AREA CALCULATED . . . . . AcC

RECORD DIMENSION . . . . . 100'

SCALED DIMENSION . . . . . 100'S

MATCH LINE . . . . . M.L.

WATER . . . . . -W-

EXEMPT PROPERTY . . . . . E

SUBDIVISION LOT NO. . . . . (2)

ZONE LIMIT . . . . .

RIGHT OF WAY . . . . . R/W

COMMON OWNERSHIP . . . . . OR

BUILDING . . . . .

WETLANDS . . . . .

FEET 50 0 100 200 300

METERS 25 0 25 50 75

SCALE 1" = 100'

REVISED TO : APRIL 1, 2016

PROPERTY MAPS

EXETER

NEW HAMPSHIRE

INDEX DIAGRAM

11	10	9
19		21
26	25	24

GIS

MAP NO. 20

NEWFIELDS

SINCLAIR DRIVE

SLOAN

BROOK DRIVE

MOORE LANE

CAPTAIN'S WAY

HALF PENNY LANE

RU

PUBLIC SERVICE COMPANY OF NEW HAMPSHIRE EASEMENT

NEWFIELDS ROAD

ROUTE 85

IN CONTENTION

2.1 AcC IN CONTENTION

1.6 AcC IN CONTENTION

1.7 AcC IN CONTENTION

1.6 AcC IN CONTENTION

1 13.2 AcC

2 0.69 Ac

3 0.63 Ac

4 0.63 Ac

5 1.03 Ac

6 1.28 Ac

7 1.07 Ac

8 0.96 Ac

9 1.643 Ac

10 1.10 Ac

11 0.96 Ac

12 1.08 Ac

13 1.06 Ac

14 0.67 Ac

15 0.65 Ac

16 0.67 Ac

17 0.60 Ac

18 0.50 Ac

19 0.63 Ac

20 1.06 Ac

21 0.87 Ac

22 0.86 Ac

23 0.99 Ac

24 1.35 Ac

25 0.97 Ac

26 0.97 Ac

27 0.78 Ac

28 0.50 Ac

29 0.89 Ac

30 0.67 Ac

31 1.28 Ac

32 0.86 Ac

33 0.81 Ac

34 0.95 Ac

35 5.0 Ac

36.01 2.39 Ac

36.02 2.04 Ac

36.03 2.64 Ac

36.04 2.77 Ac

36.05 2.01 Ac

36.06 2.01 Ac

36.07 2.01 Ac

36.08 2.01 Ac

36.09 2.01 Ac

36.10 2.01 Ac

36.11 2.32 Ac

M.L. 24-3

M.L. 22-4

M.L. 22-3

M.L. 22-3.1

M.L. 22-2

M.L. 22-1

M.L. 20-1

M.L. 20-8

M.L. 24-30

M.L. 24-29

M.L. 24-26

M.L. 24-21

THIS MAP IS FOR ASSESSMENT PURPOSES. IT IS NOT VALID FOR LEGAL DESCRIPTION OR CONVEYANCE.

THE HORIZONTAL DATUM IS THE NEW HAMPSHIRE STATE PLANE COORDINATE SYSTEM.

PHOTOGRAPHY DATE: APRIL 25, 1995

COMPLETION DATE: MARCH 29, 1996

PRODUCED IN 1996 BY

CAI Technologies

11 PLEASANT STREET, LITTLETON, NH 03561
800.322.4540 - WWW.CAI-TECH.COM

LEGEND

AREA SURVEYED ..... Ac
AREA CALCULATED ..... AcC
RECORD DIMENSION ..... ,100'
SCALED DIMENSION ..... ,100'S
MATCH LINE ..... M.L.
WATER ..... -W-
EXEMPT PROPERTY ..... E
SUBDIVISION LOT NO. 2
ZONE LIMIT .....
RIGHT OF WAY .....
COMMON OWNERSHIP .....
BUILDING .....
WETLANDS .....

SCALE 1" = 100'

FEET 50 0 100 200 300

METERS 25 0 25 50 75

REVISED TO : APRIL 1, 2016

PROPERTY MAPS

EXETER

NEW HAMPSHIRE

INDEX DIAGRAM

10	9	8
20		22
25	24	23

MAP NO. 21

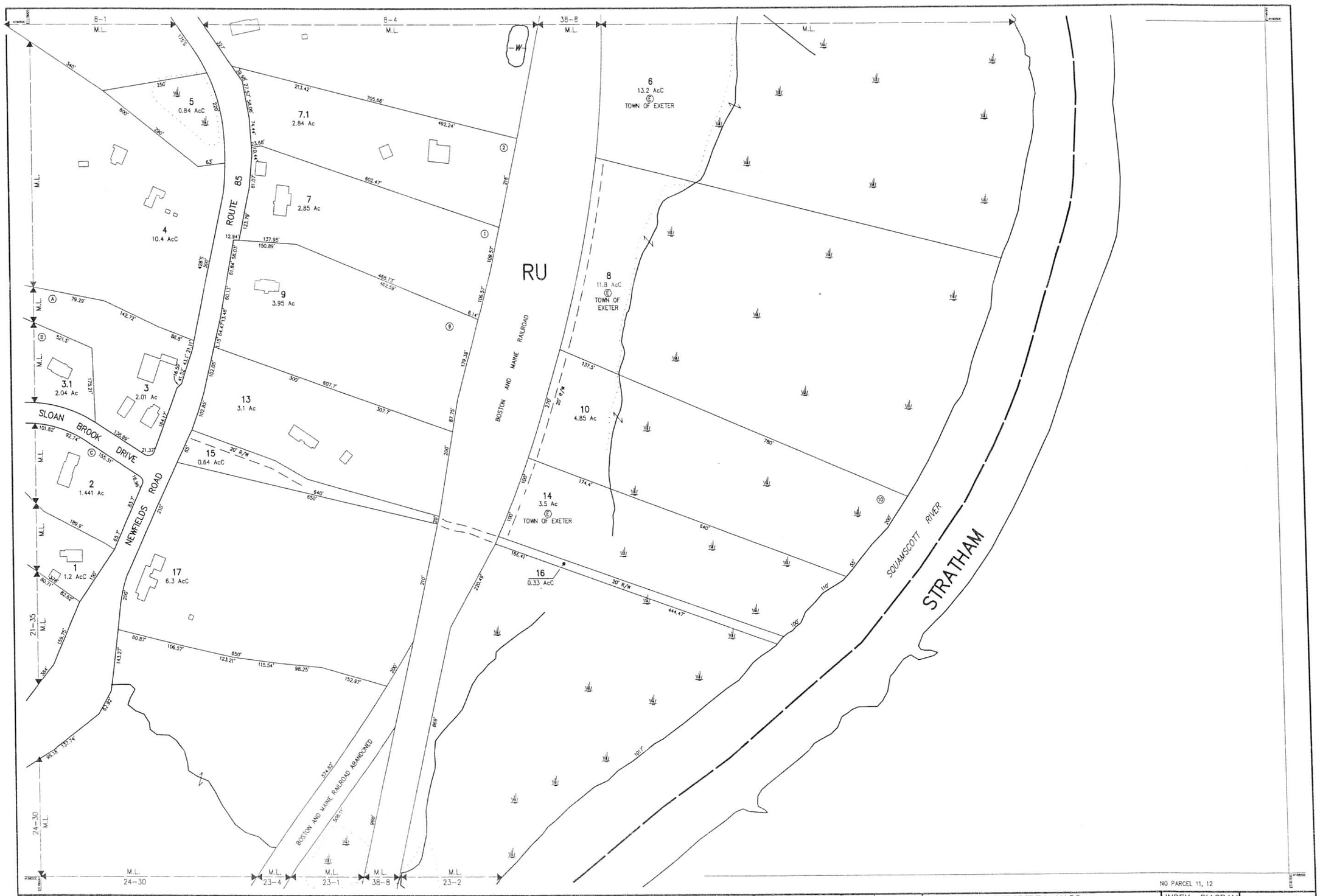

THIS MAP IS FOR ASSESSMENT PURPOSES. IT IS NOT VALID FOR LEGAL DESCRIPTION OR CONVEYANCE.

THE HORIZONTAL DATUM IS THE NEW HAMPSHIRE STATE PLANE COORDINATE SYSTEM.

PHOTOGRAPHY DATE: APRIL 25, 1995

COMPLETION DATE: MARCH 29, 1996

PRODUCED IN 1996 BY
CAI Technologies
11 PLEASANT STREET, LITTLETON, NH 03561
800.322.4540 - WWW.CAI-TECH.COM

LEGEND

AREA SURVEYED	Ac	EXEMPT PROPERTY	(E)
AREA CALCULATED	AcC	SUBDIVISION LOT NO.	(2)
RECORD DIMENSION	100'	ZONE LIMIT	
SCALED DIMENSION	100'S	RIGHT OF WAY	R/W
MATCH LINE	M.L.	COMMON OWNERSHIP	OR
WATER	-W-	BUILDING	
		WETLANDS	

FEET 50 0 100 200 300
METERS 25 0 25 50 75
SCALE 1" = 100'

REVISED TO : APRIL 1, 2016

PROPERTY MAPS

EXETER

NEW HAMPSHIRE

INDEX DIAGRAM

9	8	
21		
24	23	

MAP NO. 22

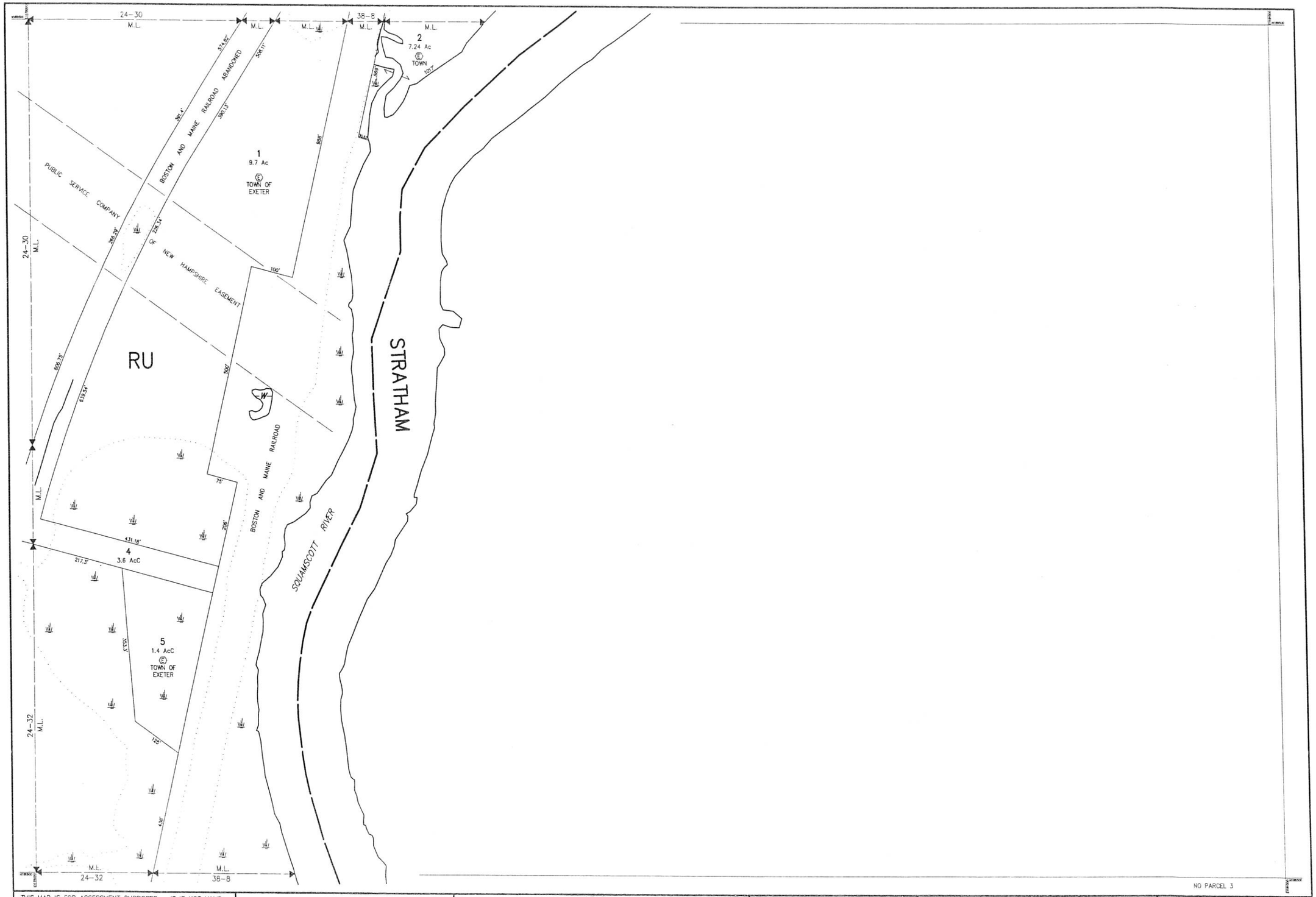

THIS MAP IS FOR ASSESSMENT PURPOSES. IT IS NOT VALID FOR LEGAL DESCRIPTION OR CONVEYANCE.

THE HORIZONTAL DATUM IS THE NEW HAMPSHIRE STATE PLANE COORDINATE SYSTEM.

PHOTOGRAPHY DATE: APRIL 25, 1995

COMPLETION DATE: MARCH 29, 1996

PRODUCED IN 1996 BY

CAI Technologies

11 PLEASANT STREET, LITTLETON, NH 03561
800.322.4540 - WWW.CAI-TECH.COM

LEGEND

AREA SURVEYED . . . Ac
AREA CALCULATED . . . AcC
RECORD DIMENSION . . . 100'
SCALED DIMENSION . . . 100'S
MATCH LINE . . . M.L.
WATER

EXEMPT PROPERTY . . . (E)
SUBDIVISION LOT NO. . . . (2)
ZONE LIMIT
RIGHT OF WAY . . . R/W
COMMON OWNERSHIP . . . OR
BUILDING
WETLANDS

FEET 50 0 100 200 300
METERS 25 0 25 50 75

SCALE 1" = 100'

REVISED TO : APRIL 1, 2016

PROPERTY MAPS

EXETER

NEW HAMPSHIRE

INDEX DIAGRAM

21 22
24
35 36

GIN

MAP NO.

23

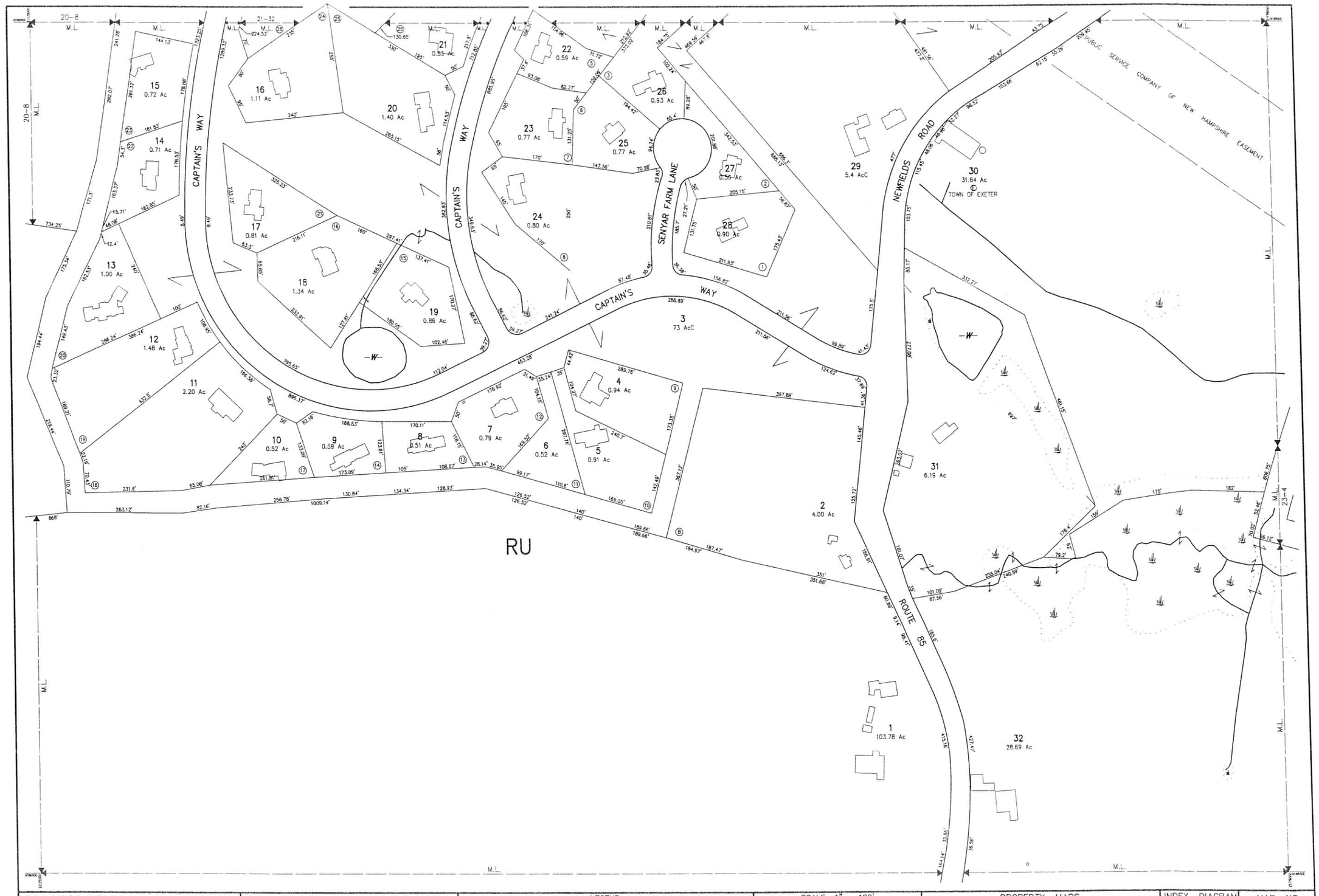

THIS MAP IS FOR ASSESSMENT PURPOSES. IT IS NOT VALID FOR LEGAL DESCRIPTION OR CONVEYANCE.

THE HORIZONTAL DATUM IS THE NEW HAMPSHIRE STATE PLANE COORDINATE SYSTEM.

PHOTOGRAPHY DATE: APRIL 25, 1995

COMPLETION DATE: MARCH 29, 1996

PRODUCED IN 1996 BY

CAI Technologies

11 PLEASANT STREET, LITTLETON, NH 03561
800.322.4640 · WWW.CAI-TECH.COM

LEGEND

AREA SURVEYED	Ac	EXEMPT PROPERTY	E
AREA CALCULATED	AcC	SUBDIVISION LOT NO.	2
RECORD DIMENSION	100'	ZONE LIMIT	
SCALED DIMENSION	100'S	RIGHT OF WAY	S/W
MATCH LINE	M.L.	COMMON OWNERSHIP BUILDING	OB
WATER	-W-	WETLANDS	

SCALE 1" = 100'

FEET 50 0 100 200 300

METERS 25 0 25 50 75

REVISED TO : APRIL 1, 2016

PROPERTY MAPS

EXETER

NEW HAMPSHIRE

INDEX DIAGRAM

20	21	22
25	26	23
34	35	36

MAP NO. 24

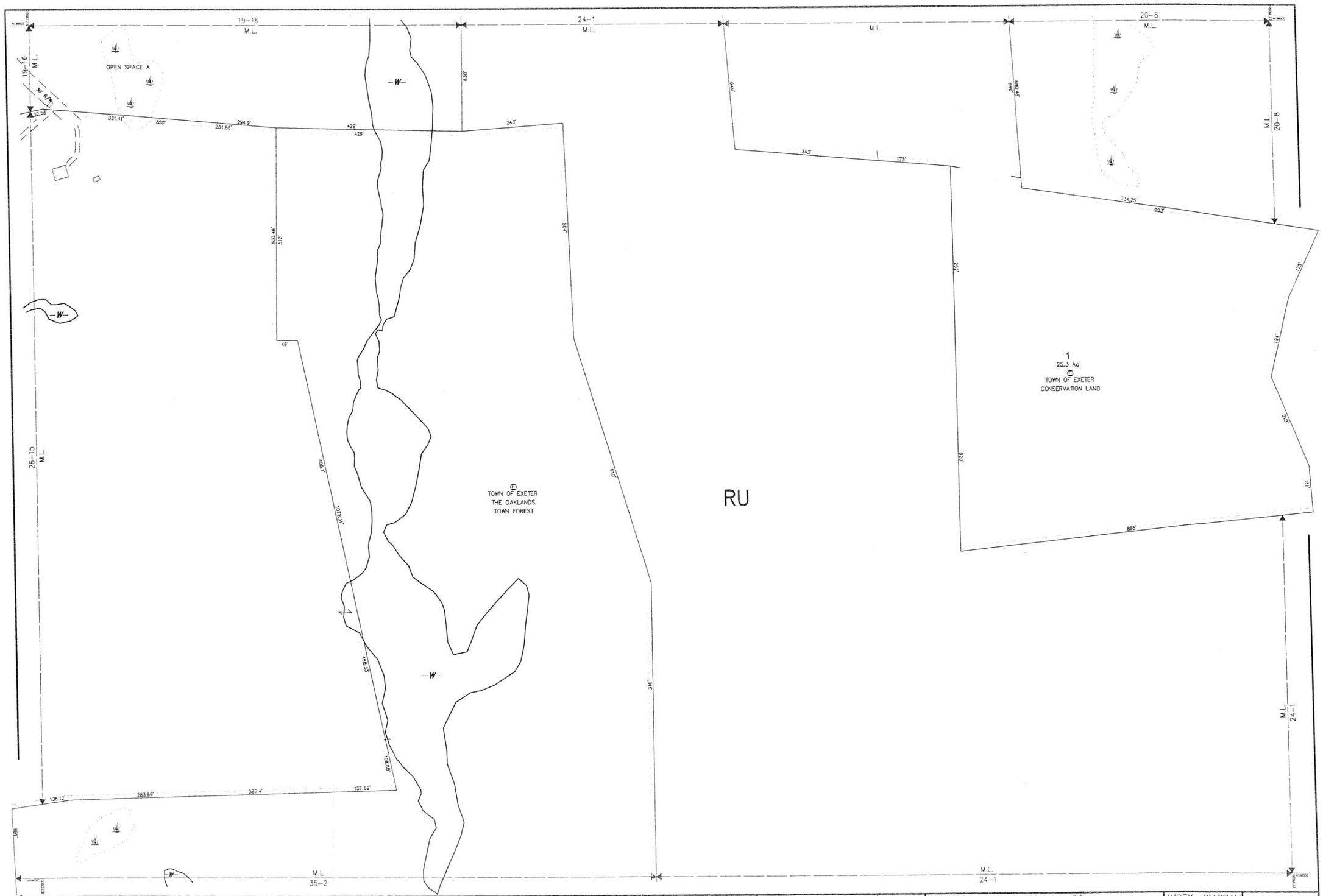

THIS MAP IS FOR ASSESSMENT PURPOSES. IT IS NOT VALID FOR LEGAL DESCRIPTION OR CONVEYANCE.

THE HORIZONTAL DATUM IS THE NEW HAMPSHIRE STATE PLANE COORDINATE SYSTEM.

PHOTOGRAPHY DATE: APRIL 25, 1995

COMPLETION DATE: MARCH 29, 1996

PRODUCED IN 1996 BY
CAI Technologies
11 PLEASANT STREET, LITTLETON, NH 03561
800.322.4540 - WWW.CAI-TECH.COM

LEGEND

AREA SURVEYED	Ac	EXEMPT PROPERTY	(E)
AREA CALCULATED	AcC	SUBDIVISION LOT NO.	(2)
RECORD DIMENSION	100'	ZONE LIMIT	
SCALED DIMENSION	100'S	RIGHT OF WAY	R/W
MATCH LINE	M.L.	COMMON OWNERSHIP	OR
WATER	-W-	BUILDING	
		WETLANDS	

SCALE 1" = 100'

FEET 50 0 100 200 300

METERS 25 0 25 50 75

REVISED TO : APRIL 1, 2016

PROPERTY MAPS

EXETER

NEW HAMPSHIRE

INDEX DIAGRAM

19	20	21
26		24
33	34	35

GN

MAP NO. 25

THIS MAP IS FOR ASSESSMENT PURPOSES. IT IS NOT VALID FOR LEGAL DESCRIPTION OR CONVEYANCE.

THE HORIZONTAL DATUM IS THE NEW HAMPSHIRE STATE PLANE COORDINATE SYSTEM.

PHOTOGRAPHY DATE: APRIL 25, 1995

COMPLETION DATE: MARCH 29, 1996

PRODUCED IN 1996 BY

CAI Technologies

11 PLEASANT STREET, LITTLETON, NH 03561
800 322 4540 - WWW.CAI-TECH.COM

LEGEND

AREA SURVEYED	Ac	EXEMPT PROPERTY	(E)
AREA CALCULATED	AcC	SUBDIVISION LOT NO.	(2)
RECORD DIMENSION	100'	ZONE LIMIT	
SCALED DIMENSION	100'S	RIGHT OF WAY	
MATCH LINE	M.L.	COMMON OWNERSHIP	R/W OR
WATER	-W-	BUILDING	
		WETLANDS	

SCALE 1" = 100'

FEET 50 0 100 200 300

METERS 25 0 25 50 75

REVISED TO APRIL 1, 2016

PROPERTY MAPS

EXETER

NEW HAMPSHIRE

INDEX DIAGRAM

18	19	20
27		25
32	33	34

MAP NO. 26

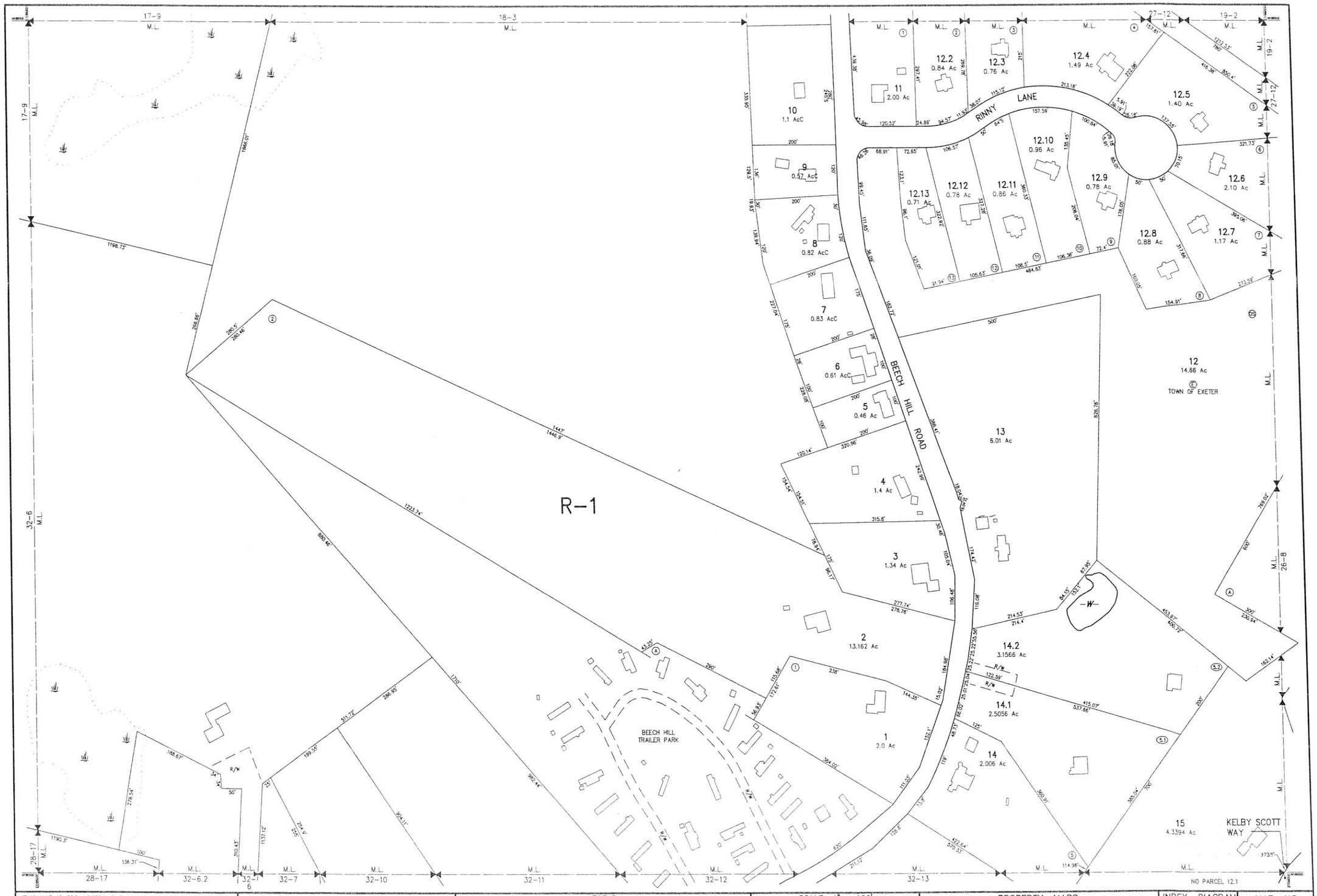

THIS MAP IS FOR ASSESSMENT PURPOSES. IT IS NOT VALID FOR LEGAL DESCRIPTION OR CONVEYANCE.

THE HORIZONTAL DATUM IS THE NEW HAMPSHIRE STATE PLANE COORDINATE SYSTEM.

PHOTOGRAPHY DATE: APRIL 25, 1995

COMPLETION DATE: MARCH 29, 1996

PRODUCED IN 1996 BY
CAI Technologies
11 PLEASANT STREET, LITTLETON, NH 03561
800.322.4640 - WWW.CAI-TECH.COM

PROPERTY MAPS

EXETER

NEW HAMPSHIRE

MAP NO. 27

RU

R-1

OLD TOWN FARM ROAD

PUBLIC SERVICE COMPANY OF NEW HAMPSHIRE EASEMENT

1 1.4 AcC
2 0.99 AcC
3 5.0 Ac
4 1.2 AcC
5 1.1 AcC
6 2.3 AcC
7 1.0 AcC
8 0.98 AcC
9 3.915 Ac
10 4.180 Ac
11 4.704 Ac
12 4.664 Ac
13 2.3 AcC
14 0.16 AcC
15 10.307 Ac
TOWN OF EXETER
16 5.0 AcC
17 21.22 Ac
18 6.52 Ac
19 4.439 Ac
20 4.606 Ac
21 4.837 Ac
22 5.66 Ac

THIS MAP IS FOR ASSESSMENT PURPOSES. IT IS NOT VALID FOR LEGAL DESCRIPTION OR CONVEYANCE.

THE HORIZONTAL DATUM IS THE NEW HAMPSHIRE STATE PLANE COORDINATE SYSTEM.

PHOTOGRAPHY DATE: APRIL 25, 1995

COMPLETION DATE: MARCH 29, 1996

PRODUCED IN 1996 BY
CAI Technologies
11 PLEASANT STREET, LITTLETON, NH 03561
800.322.4540 - WWW.CAI-TECH.COM

LEGEND

AREA SURVEYED ..... Ac
AREA CALCULATED ..... AcC
RECORD DIMENSION ..... 100'
SCALED DIMENSION ..... 100'S
MATCH LINE ..... M.L.
WATER ..... -W-
EXEMPT PROPERTY ..... (E)
SUBDIVISION LOT NO. ..... (2)
ZONE LIMIT .....
RIGHT OF WAY ..... R/W
COMMON OWNERSHIP .....
BUILDING .....
WETLANDS .....

SCALE 1" = 100'

FEET 50 0 100 200 300
METERS 25 0 25 50 75

REVISED TO : APRIL 1, 2016

PROPERTY MAPS

EXETER

NEW HAMPSHIRE

INDEX DIAGRAM

16	17	18
29		27
30	31	32

MAP NO. 28

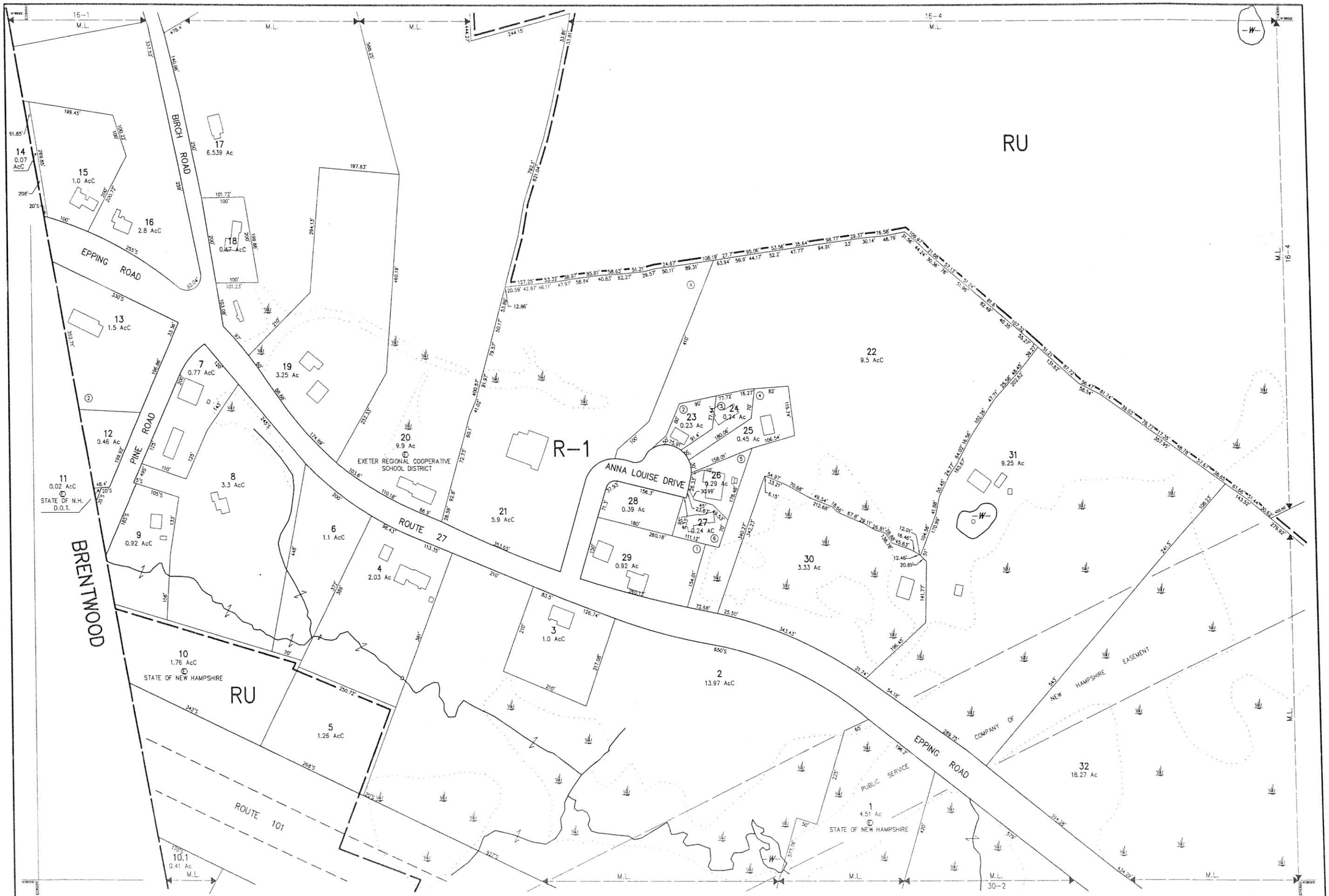

THIS MAP IS FOR ASSESSMENT PURPOSES. IT IS NOT VALID FOR LEGAL DESCRIPTION OR CONVEYANCE.

THE HORIZONTAL DATUM IS THE NEW HAMPSHIRE STATE PLANE COORDINATE SYSTEM.

PHOTOGRAPHY DATE: APRIL 25, 1995

COMPLETION DATE: MARCH 29, 1996

PRODUCED IN 1996 BY

CAI Technologies

11 PLEASANT STREET, LITTLETON, NH 03561
800.322.4540 - WWW.CAI-TECH.COM

LEGEND

AREA SURVEYED ..... Ac
AREA CALCULATED ..... AcC
RECORD DIMENSION ..... 100'
SCALED DIMENSION ..... 100'S
MATCH LINE ..... M.L.
WATER

EXEMPT PROPERTY ..... (E)
SUBDIVISION LOT NO. ..... (2)
ZONE LIMIT
RIGHT OF WAY ..... R/W
COMMON OWNERSHIP ..... OR
BUILDING
WETLANDS

SCALE 1" = 100'

FEET 50 0 100 200 300

METERS 25 0 25 50 75

REVISED TO : APRIL 1, 2016

PROPERTY MAPS

EXETER

NEW HAMPSHIRE

INDEX DIAGRAM

16	17
28	
30	31

MAP NO. 29

29-10.1 M.L.
29-2 M.L.
29-1 M.L.
M.L.
29-32 M.L.
M.L. 29-32
M.L. 31-B
M.L. 42-1
M.L. 43-2
M.L.
M.L.
M.L.
M.L.
M.L. 42-1

BRENTWOOD

RU

R-1

EPPING ROAD
ROUTE 27
ROUTE 101

PUBLIC SERVICE COMPANY OF NEW HAMPSHIRE EASEMENT

8
5.02 AcC

9
13.75 AcC

1
0.32 AcC

2
9.68 AcC
STATE OF NEW HAMPSHIRE

4
1.1 AcC
(E) TOWN OF EXETER

2.1
7.34 AcC

5
1.8 AcC
(E) STATE OF NEW HAMPSHIRE

10
23 AcC
(E) STATE OF NEW HAMPSHIRE
DEPT. OF FISH AND GAME

3
15 AcC

6
9.4 AcC
(E) STATE OF NEW HAMPSHIRE
DEPT. OF FISH AND GAME

7
9.9 AcC
(E) TOWN OF EXETER

THIS MAP IS FOR ASSESSMENT PURPOSES. IT IS NOT VALID FOR LEGAL DESCRIPTION OR CONVEYANCE.

THE HORIZONTAL DATUM IS THE NEW HAMPSHIRE STATE PLANE COORDINATE SYSTEM.

PHOTOGRAPHY DATE: APRIL 25, 1995

COMPLETION DATE: MARCH 29, 1996

PRODUCED IN 1998 BY
CAI Technologies
11 PLEASANT STREET, LITTLETON, NH 03561
800 322 4540 - WWW.CAI-TECH.COM

LEGEND

AREA SURVEYED . . . Ac
AREA CALCULATED . . . AcC
RECORD DIMENSION . . . 100'
SCALED DIMENSION . . . 100'S
MATCH LINE . . . M.L.
WATER

EXEMPT PROPERTY . . . (E)
SUBDIVISION LOT NO. . . . 2
ZONE LIMIT
RIGHT OF WAY . . . R/W
COMMON OWNERSHIP . . . OR
BUILDING
WETLANDS

SCALE 1" = 100'
FEET 50 0 100 200 300
METERS 25 0 25 50 75

REVISED TO : APRIL 1, 2016

PROPERTY MAPS
EXETER
NEW HAMPSHIRE

INDEX DIAGRAM
29 28
31
43 42

MAP NO.
30

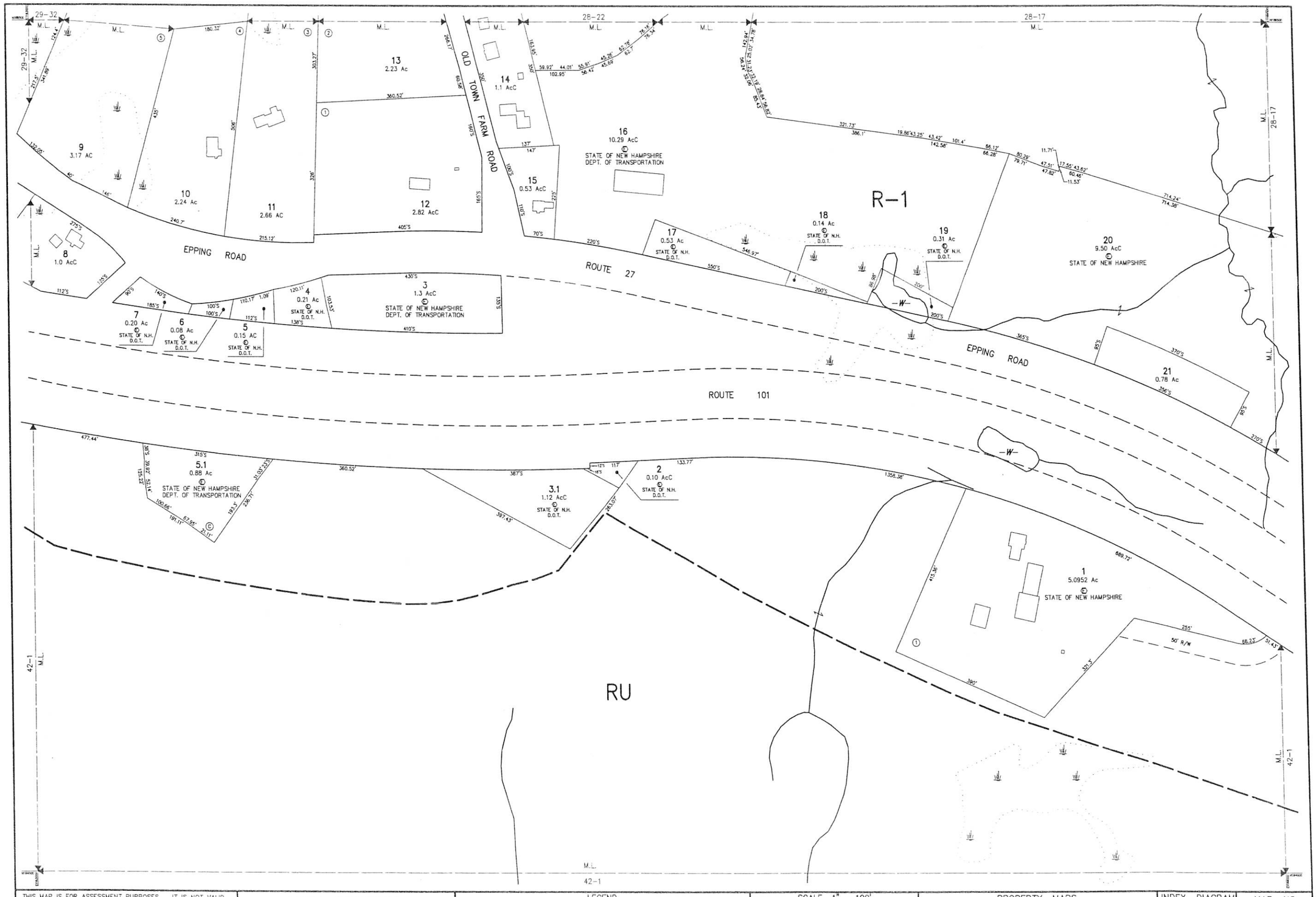

THIS MAP IS FOR ASSESSMENT PURPOSES. IT IS NOT VALID FOR LEGAL DESCRIPTION OR CONVEYANCE.

THE HORIZONTAL DATUM IS THE NEW HAMPSHIRE STATE PLANE COORDINATE SYSTEM.

PHOTOGRAPHY DATE: APRIL 25, 1995

COMPLETION DATE: MARCH 29, 1996

PRODUCED IN 1996 BY

CAI Technologies

11 PLEASANT STREET, LITTLETON, NH 03561
800.322.4540 - WWW.CAI-TECH.COM

LEGEND

AREA SURVEYED . . . Ac
AREA CALCULATED . . . AcC
RECORD DIMENSION . . . 100'
SCALED DIMENSION . . . 100'S
MATCH LINE . . . M.L.
WATER . . . –W–
EXEMPT PROPERTY . . . (E)
SUBDIVISION LOT NO. . . . (2)
ZONE LIMIT . . .
RIGHT OF WAY . . . R/W
COMMON OWNERSHIP . . . OR
BUILDING . . .
WETLANDS . . .

SCALE 1" = 100'

FEET 50 0 100 200 300
METERS 25 0 25 50 75

REVISED TO : APRIL 1, 2016

PROPERTY MAPS

EXETER

NEW HAMPSHIRE

INDEX DIAGRAM

29	28	27
30		32
43	42	41

MAP NO. 31

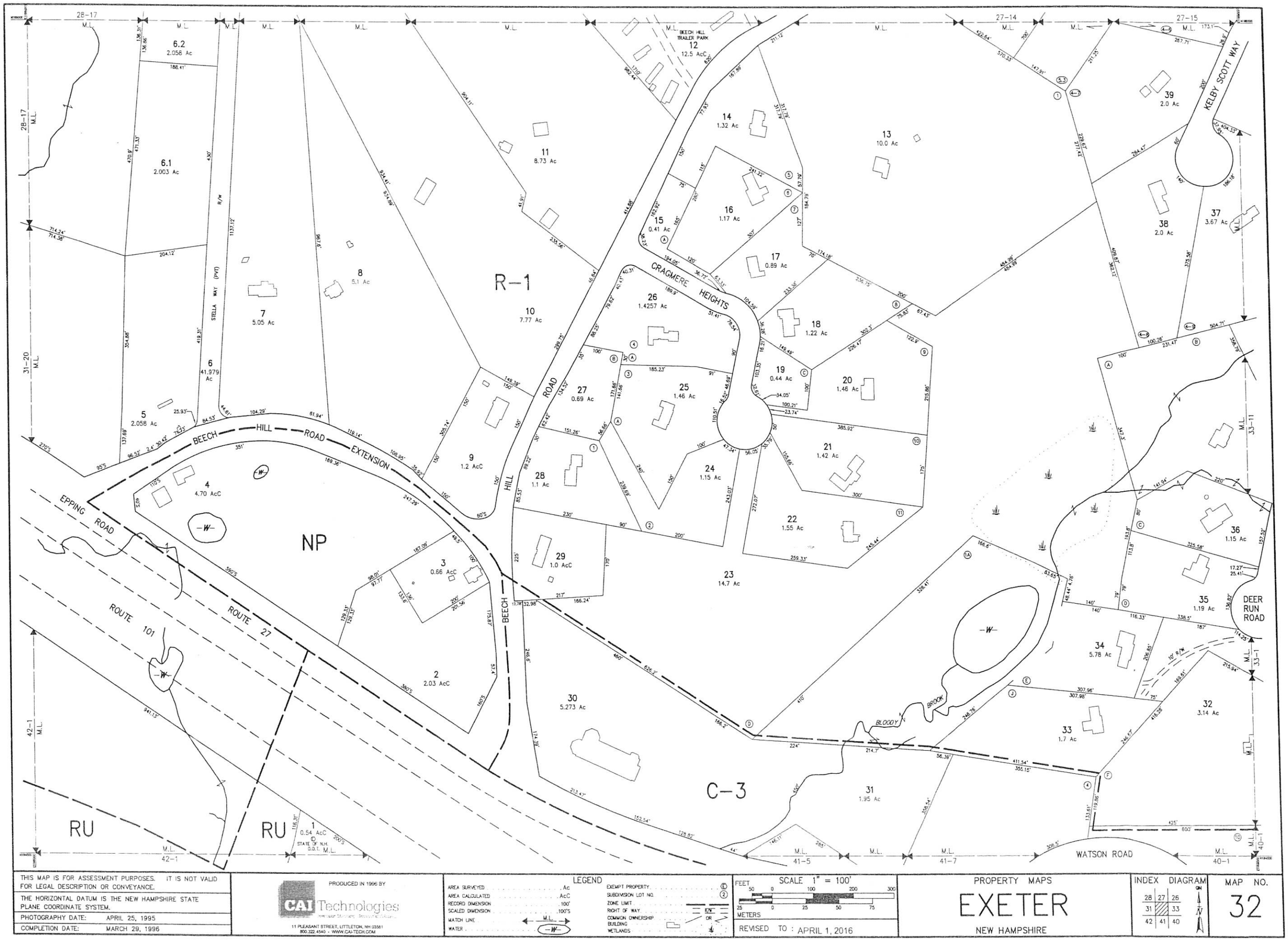

THIS MAP IS FOR ASSESSMENT PURPOSES. IT IS NOT VALID FOR LEGAL DESCRIPTION OR CONVEYANCE.

THE HORIZONTAL DATUM IS THE NEW HAMPSHIRE STATE PLANE COORDINATE SYSTEM.

PHOTOGRAPHY DATE: APRIL 25, 1995

COMPLETION DATE: MARCH 29, 1996

PRODUCED IN 1996 BY
CAI Technologies
11 PLEASANT STREET, LITTLETON, NH 03561
800.322.4540 - WWW.CAI-TECH.COM

LEGEND

AREA SURVEYED ..... Ac
AREA CALCULATED ..... AcC
RECORD DIMENSION ..... 100'
SCALED DIMENSION ..... 100'S
MATCH LINE ..... M.L.
WATER ..... -W-
EXEMPT PROPERTY ..... (E)
SUBDIVISION LOT NO. ..... (2)
ZONE LIMIT
RIGHT OF WAY ..... R/W
COMMON OWNERSHIP OR BUILDING
WETLANDS

SCALE 1" = 100'

FEET 50 0 100 200 300
METERS 25 0 25 50 75

REVISED TO : APRIL 1, 2016

PROPERTY MAPS

EXETER

NEW HAMPSHIRE

INDEX DIAGRAM

28	27	26
31		33
42	41	40

MAP NO. 32

THIS MAP IS FOR ASSESSMENT PURPOSES. IT IS NOT VALID FOR LEGAL DESCRIPTION OR CONVEYANCE.

THE HORIZONTAL DATUM IS THE NEW HAMPSHIRE STATE PLANE COORDINATE SYSTEM.

PHOTOGRAPHY DATE: APRIL 25, 1995

COMPLETION DATE: MARCH 29, 1996

PRODUCED IN 1996 BY

CAI Technologies

11 PLEASANT STREET, LITTLETON, NH 03561
800.322.4540 - WWW.CAI-TECH.COM

LEGEND

AREA SURVEYED	Ac	EXEMPT PROPERTY	Ⓔ
AREA CALCULATED	AcC	SUBDIVISION LOT NO.	②
RECORD DIMENSION	100'	ZONE LIMIT	
SCALED DIMENSION	100'S	RIGHT OF WAY	
MATCH LINE	M.L.	COMMON OWNERSHIP	OR
WATER	-W-	BUILDING	
		WETLANDS	

SCALE 1" = 100'

FEET 50 0 100 200 300

METERS 25 0 25 50 75

REVISED TO : APRIL 1, 2016

PROPERTY MAPS

EXETER

NEW HAMPSHIRE

INDEX DIAGRAM

27	26	25
32		34
41	40	39

MAP NO.

33

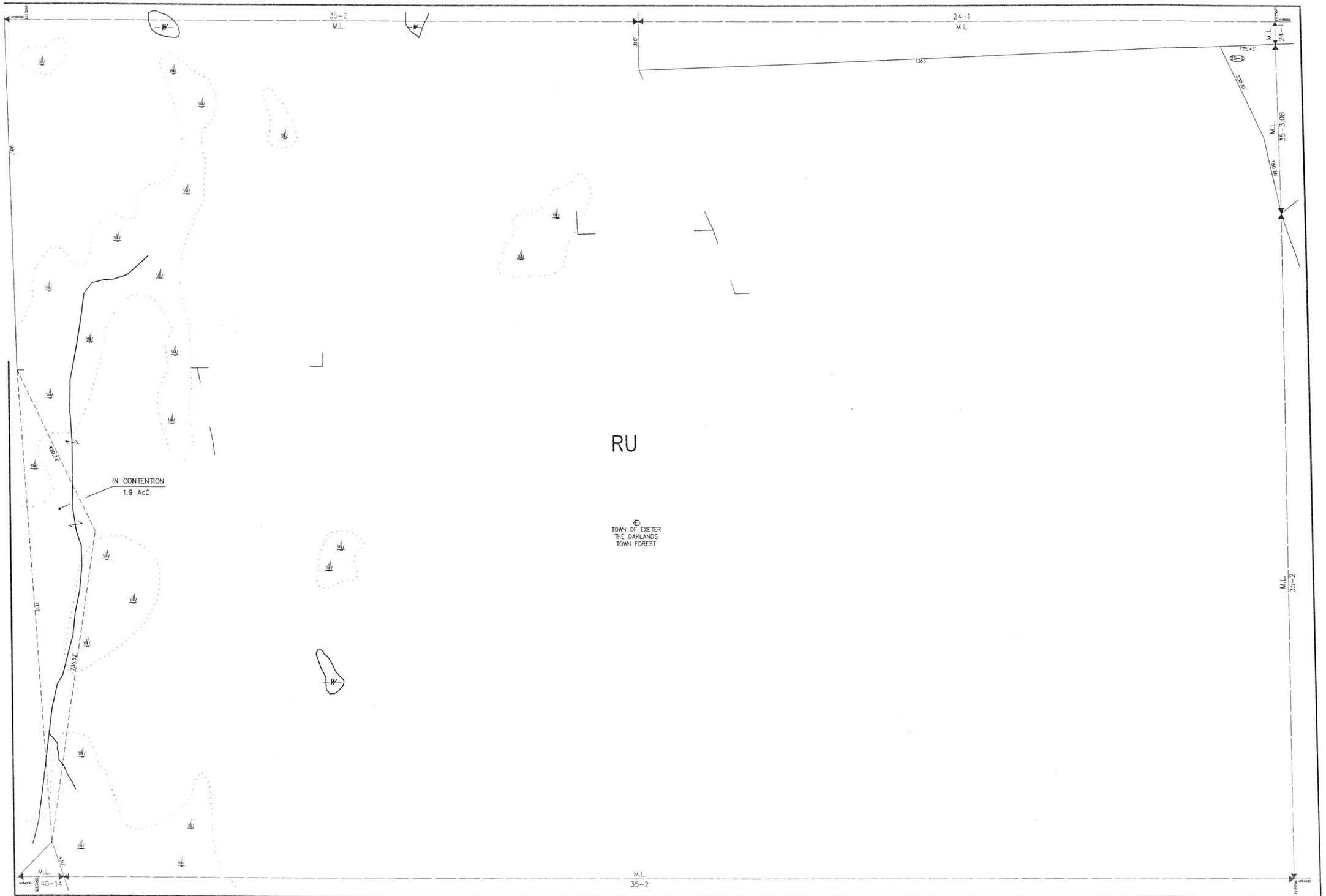

THIS MAP IS FOR ASSESSMENT PURPOSES. IT IS NOT VALID FOR LEGAL DESCRIPTION OR CONVEYANCE.

THE HORIZONTAL DATUM IS THE NEW HAMPSHIRE STATE PLANE COORDINATE SYSTEM.

PHOTOGRAPHY DATE: APRIL 25, 1995

COMPLETION DATE: MARCH 29, 1996

PRODUCED IN 1996 BY

CAI Technologies

11 PLEASANT STREET, LITTLETON, NH 03561
800.322.4540 - WWW.CAI-TECH.COM

LEGEND

AREA SURVEYED	Ac	EXEMPT PROPERTY	E
AREA CALCULATED	AcC	SUBDIVISION LOT NO.	2
RECORD DIMENSION	100'	ZONE LIMIT	
SCALED DIMENSION	100'S	RIGHT OF WAY	R/W
MATCH LINE	M.L.	COMMON OWNERSHIP	OR
WATER	W	BUILDING	
		WETLANDS	

SCALE 1" = 100'

FEET 50 0 100 200 300

25 0 25 50 75 METERS

REVISED TO : APRIL 1, 2016

PROPERTY MAPS

EXETER

NEW HAMPSHIRE

INDEX DIAGRAM

26	25	24
33		35
40	39	38

GN

N

MAP NO.

34

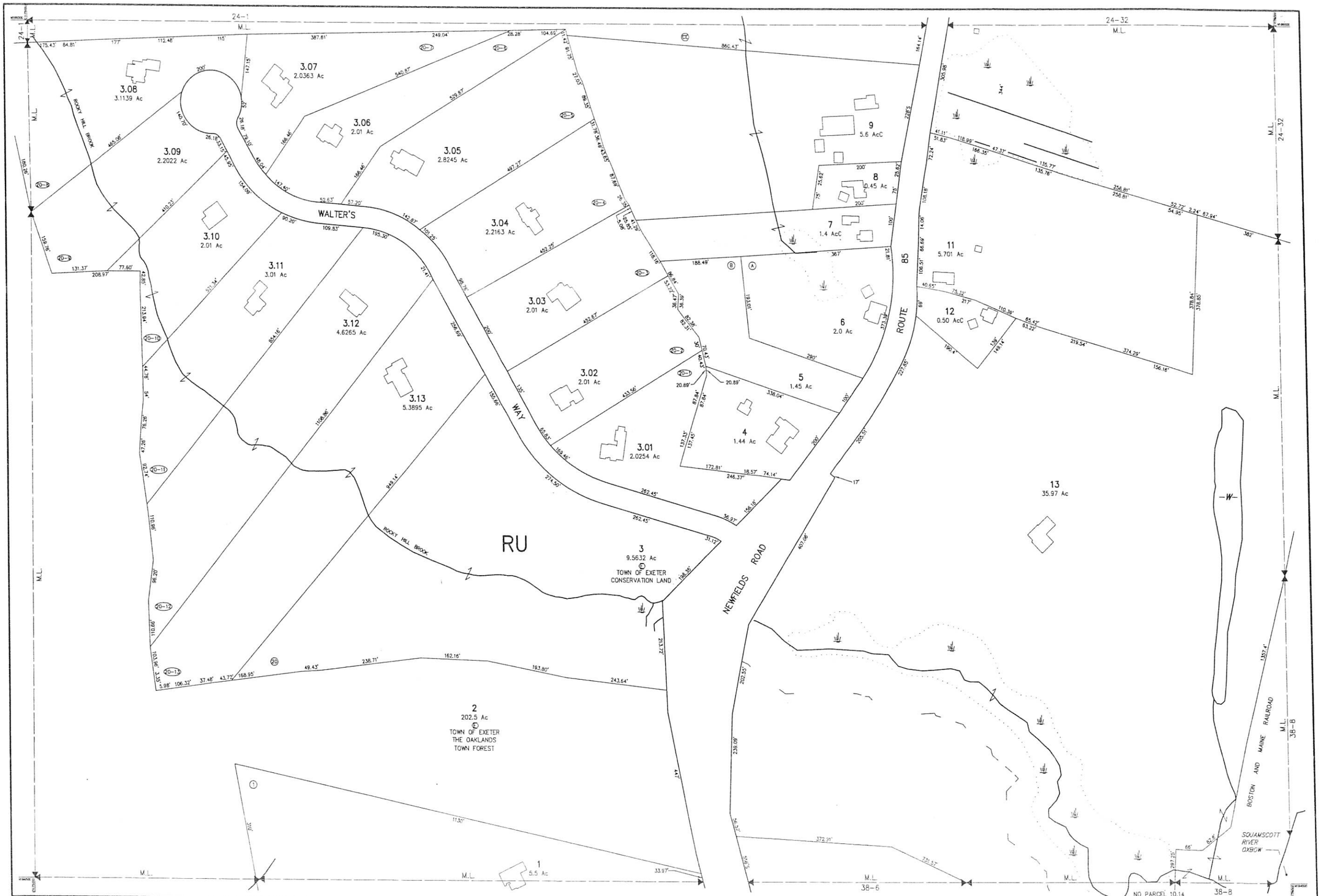

THIS MAP IS FOR ASSESSMENT PURPOSES. IT IS NOT VALID FOR LEGAL DESCRIPTION OR CONVEYANCE.

THE HORIZONTAL DATUM IS THE NEW HAMPSHIRE STATE PLANE COORDINATE SYSTEM.

PHOTOGRAPHY DATE: APRIL 25, 1995

COMPLETION DATE: MARCH 29, 1996

PRODUCED IN 1996 BY
CAI Technologies
Precision Mapping, Spatial Solutions
11 PLEASANT STREET, LITTLETON, NH 03561
800.322.4540 · WWW.CAI-TECH.COM

LEGEND

AREA SURVEYED ..... Ac
AREA CALCULATED ..... AcC
RECORD DIMENSION ..... 100'
SCALED DIMENSION ..... 100'S
MATCH LINE ..... M.L.
WATER ..... -W-
EXEMPT PROPERTY ..... ©
SUBDIVISION LOT NO. ..... (2)
ZONE LIMIT .....
RIGHT OF WAY .....
COMMON OWNERSHIP .....
BUILDING .....
WETLANDS .....

SCALE 1" = 100'
FEET 50 0 100 200 300
METERS 25 0 25 50 75

REVISED TO : APRIL 1, 2016

PROPERTY MAPS
EXETER
NEW HAMPSHIRE

INDEX DIAGRAM

25	24	23
34		36
39	38	37

MAP NO. 35

THIS MAP IS FOR ASSESSMENT PURPOSES. IT IS NOT VALID FOR LEGAL DESCRIPTION OR CONVEYANCE.

THE HORIZONTAL DATUM IS THE NEW HAMPSHIRE STATE PLANE COORDINATE SYSTEM.

PHOTOGRAPHY DATE: APRIL 25, 1995

COMPLETION DATE: MARCH 29, 1996

PRODUCED IN 1996 BY

CAI Technologies

11 PLEASANT STREET, LITTLETON, NH 03561
800.322.4540 - WWW.CAI-TECH.COM

LEGEND

AREA SURVEYED	Ac	EXEMPT PROPERTY	E
AREA CALCULATED	AcC	SUBDIVISION LOT NO.	2
RECORD DIMENSION	100'	ZONE LIMIT	
SCALED DIMENSION	100'S	RIGHT OF WAY	
MATCH LINE	M.L.	COMMON OWNERSHIP	OR
WATER	-W-	BUILDING	
		WETLANDS	

FEET SCALE 1" = 100'
50 0 100 200 300
25 0 25 50 75
METERS

REVISED TO : APRIL 1, 2016

PROPERTY MAPS

EXETER

NEW HAMPSHIRE

INDEX DIAGRAM

24	23
35	
38	37

MAP NO. 36

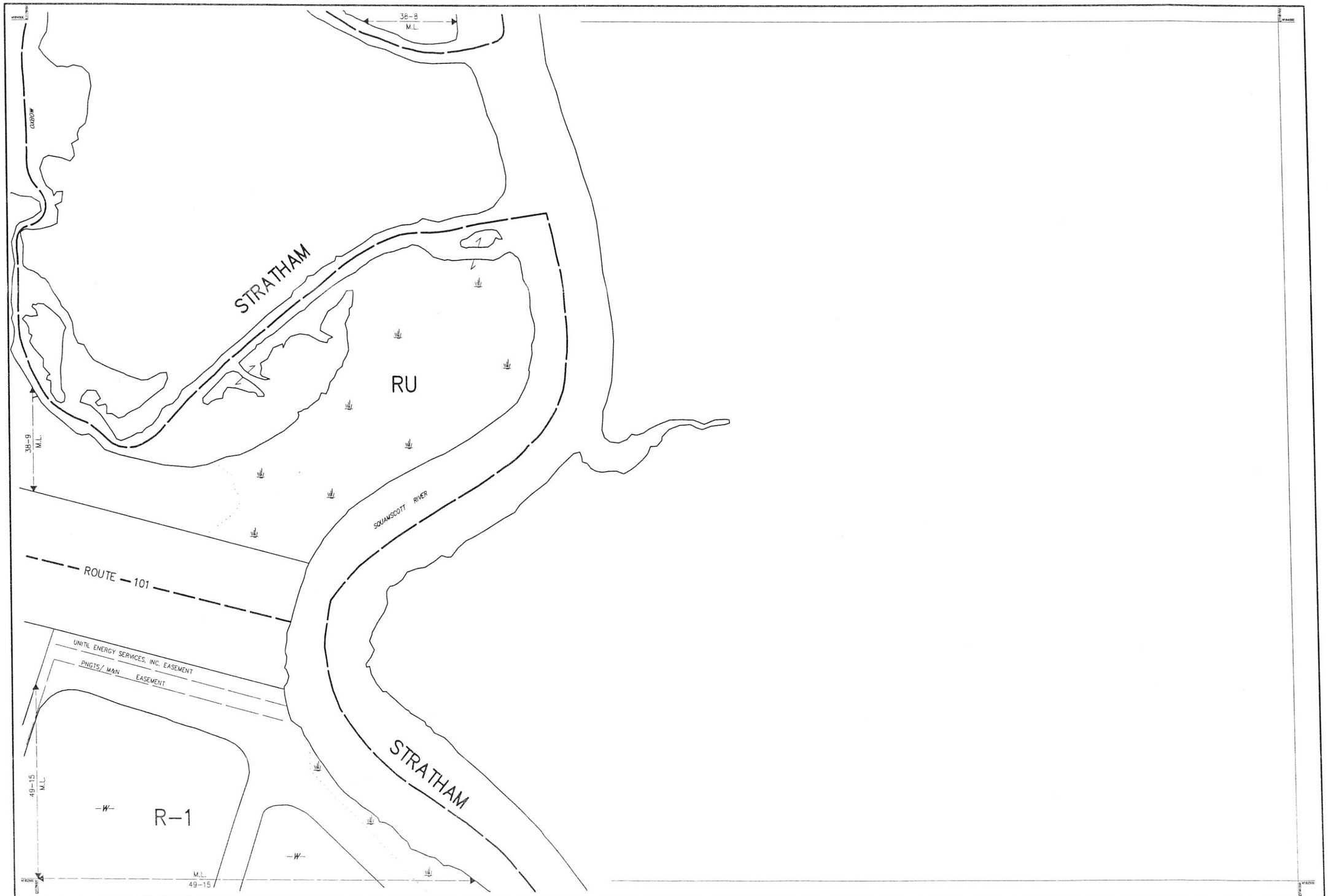

THIS MAP IS FOR ASSESSMENT PURPOSES. IT IS NOT VALID FOR LEGAL DESCRIPTION OR CONVEYANCE.

THE HORIZONTAL DATUM IS THE NEW HAMPSHIRE STATE PLANE COORDINATE SYSTEM.

PHOTOGRAPHY DATE: APRIL 25, 1995

COMPLETION DATE: MARCH 29, 1996

PRODUCED IN 1996 BY

CAI Technologies

11 PLEASANT STREET, LITTLETON, NH 03561
800 322 4540 - WWW.CAI-TECH.COM

LEGEND

AREA SURVEYED	Ac	EXEMPT PROPERTY	E
AREA CALCULATED	AcC	SUBDIVISION LOT NO.	2
RECORD DIMENSION	100'	ZONE LIMIT	
SCALED DIMENSION	100'S	RIGHT OF WAY	R/W
MATCH LINE	M.L.	COMMON OWNERSHIP	OR
WATER	-W-	BUILDING	
		METLANDS	

FEET 50 0 100 200 300

METERS 25 0 25 50 75

SCALE 1" = 100'

REVISED TO : APRIL 1, 2016

PROPERTY MAPS

EXETER

NEW HAMPSHIRE

INDEX DIAGRAM

35	36
38	
49	50

MAP NO. 37

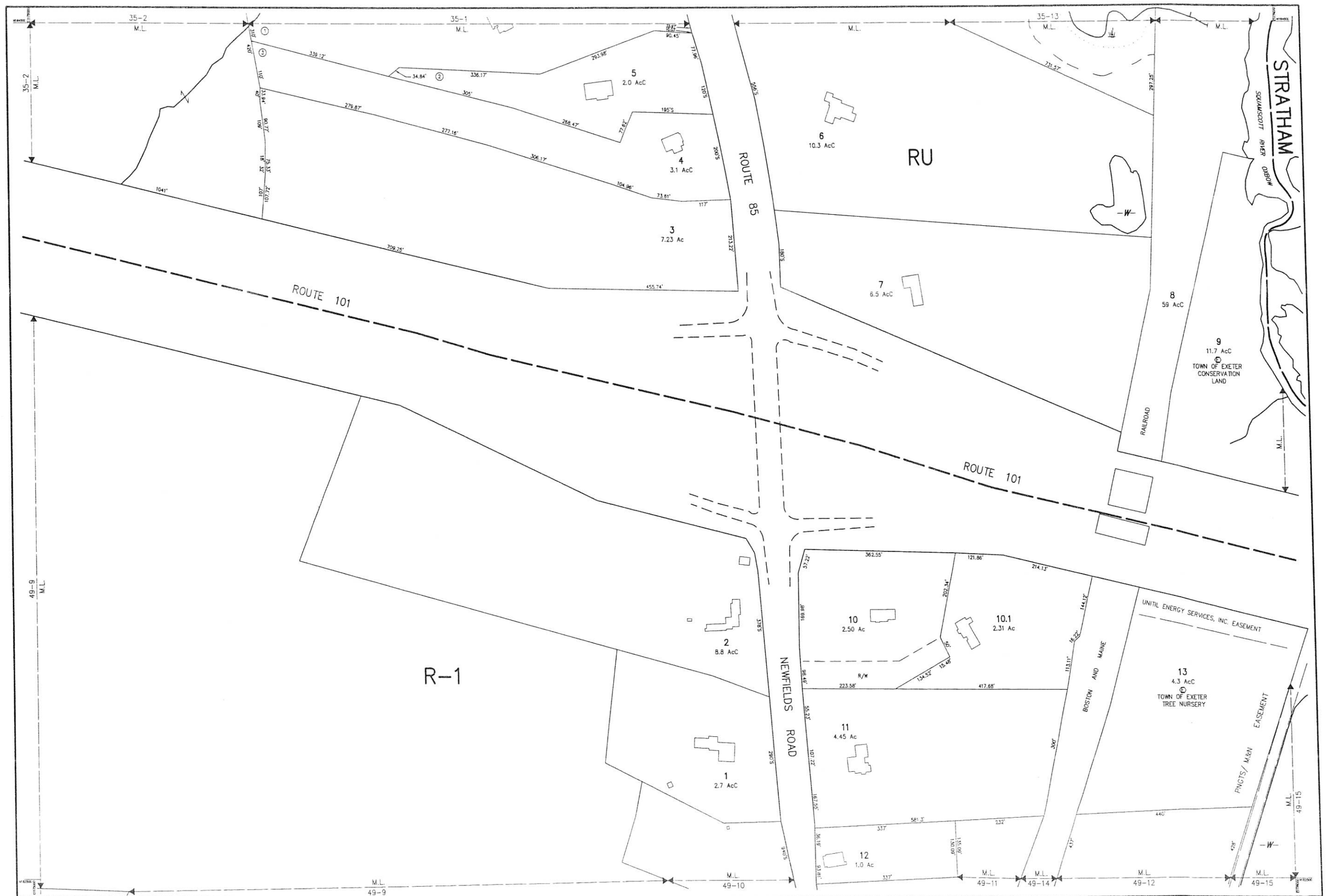

THIS MAP IS FOR ASSESSMENT PURPOSES. IT IS NOT VALID FOR LEGAL DESCRIPTION OR CONVEYANCE.

THE HORIZONTAL DATUM IS THE NEW HAMPSHIRE STATE PLANE COORDINATE SYSTEM.

PHOTOGRAPHY DATE: APRIL 25, 1995

COMPLETION DATE: MARCH 29, 1996

PRODUCED IN 1996 BY

CAI Technologies

11 PLEASANT STREET, LITTLETON, NH 03561
800.322.4540 - WWW.CAI-TECH.COM

LEGEND

AREA SURVEYED ..... Ac
AREA CALCULATED ..... AcC
RECORD DIMENSION ..... 100'
SCALED DIMENSION ..... 100'S
MATCH LINE ..... M.L.
WATER ..... -W-
EXEMPT PROPERTY ..... E
SUBDIVISION LOT NO. 2
ZONE LIMIT
RIGHT OF WAY ..... R/W
COMMON OWNERSHIP ..... OR
BUILDING
WETLANDS

SCALE 1" = 100'

FEET 50 0 100 200 300
METERS 25 0 25 50 75

REVISED TO : APRIL 1, 2016

PROPERTY MAPS

EXETER

NEW HAMPSHIRE

INDEX DIAGRAM

34	35	36
39		37
48	49	50

MAP NO. 38

RU

R-1

ROUTE 101

40-14 M.L.

35-2 M.L.

40-13 M.L.

49-9 M.L.

49-8 M.L.

4
2.9 AcC

1
7.1 AcC
(P) STATE OF NEW HAMPSHIRE

3
9.3 AcC
(P) TOWN OF EXETER
CONSERVATION COMMISSION

2
9.2 AcC
(P) TOWN OF EXETER
CONSERVATION COMMISSION

(P) TOWN OF EXETER
HENDERSON-SWASEY
TOWN FOREST

38°

425'

300'

34'

73'

489'

THIS MAP IS FOR ASSESSMENT PURPOSES. IT IS NOT VALID FOR LEGAL DESCRIPTION OR CONVEYANCE.

THE HORIZONTAL DATUM IS THE NEW HAMPSHIRE STATE PLANE COORDINATE SYSTEM.

PHOTOGRAPHY DATE: APRIL 25, 1995

COMPLETION DATE: MARCH 29, 1996

PRODUCED IN 1996 BY
CAI Technologies
11 PLEASANT STREET, LITTLETON, NH 03561
800.322.4540 - WWW.CAI-TECH.COM

LEGEND

AREA SURVEYED ..... Ac
AREA CALCULATED ..... AcC
RECORD DIMENSION ..... 100'
SCALED DIMENSION ..... 100'S
MATCH LINE ..... M.L.
WATER

EXEMPT PROPERTY ..... (E)
SUBDIVISION LOT NO. ..... (2)
ZONE LIMIT
RIGHT OF WAY
COMMON OWNERSHIP
BUILDING
WETLANDS

SCALE 1" = 100'

FEET 50 0 100 200 300
METERS 25 0 25 50 75

REVISED TO : APRIL 1, 2016

PROPERTY MAPS

EXETER

NEW HAMPSHIRE

INDEX DIAGRAM

33	34	35
40		38
47	48	49

MAP NO. 39

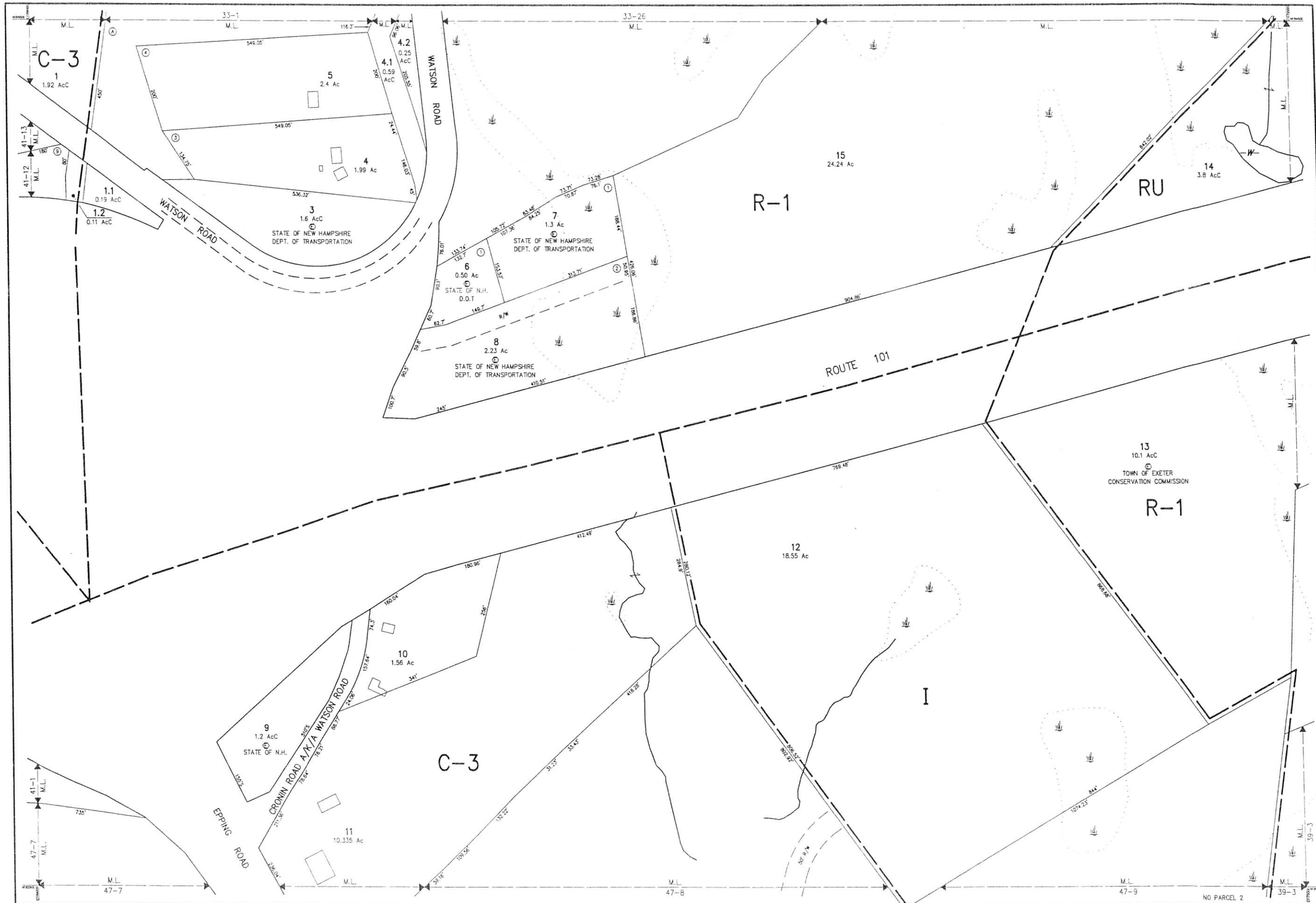

THIS MAP IS FOR ASSESSMENT PURPOSES. IT IS NOT VALID FOR LEGAL DESCRIPTION OR CONVEYANCE.

THE HORIZONTAL DATUM IS THE NEW HAMPSHIRE STATE PLANE COORDINATE SYSTEM.

PHOTOGRAPHY DATE: APRIL 25, 1995

COMPLETION DATE: MARCH 29, 1996

PRODUCED IN 1996 BY
CAI Technologies
11 PLEASANT STREET, LITTLETON, NH 03561
800.322.4540 - WWW.CAI-TECH.COM

LEGEND

AREA SURVEYED ..... Ac
AREA CALCULATED ..... AcC
RECORD DIMENSION ..... 100'
SCALED DIMENSION ..... 100'S
MATCH LINE ..... M.L.
WATER ..... W

EXEMPT PROPERTY ..... E
SUBDIVISION LOT NO. 2
ZONE LIMIT .....
RIGHT OF WAY .....
COMMON OWNERSHIP .....
BUILDING .....
WETLANDS .....

SCALE 1" = 100'

FEET 50 0 100 200 300
METERS 25 0 25 50 75

REVISED TO : APRIL 1, 2016

PROPERTY MAPS

EXETER

NEW HAMPSHIRE

INDEX DIAGRAM

32	33	34
41		39
46	47	48

GN

MAP NO. 40

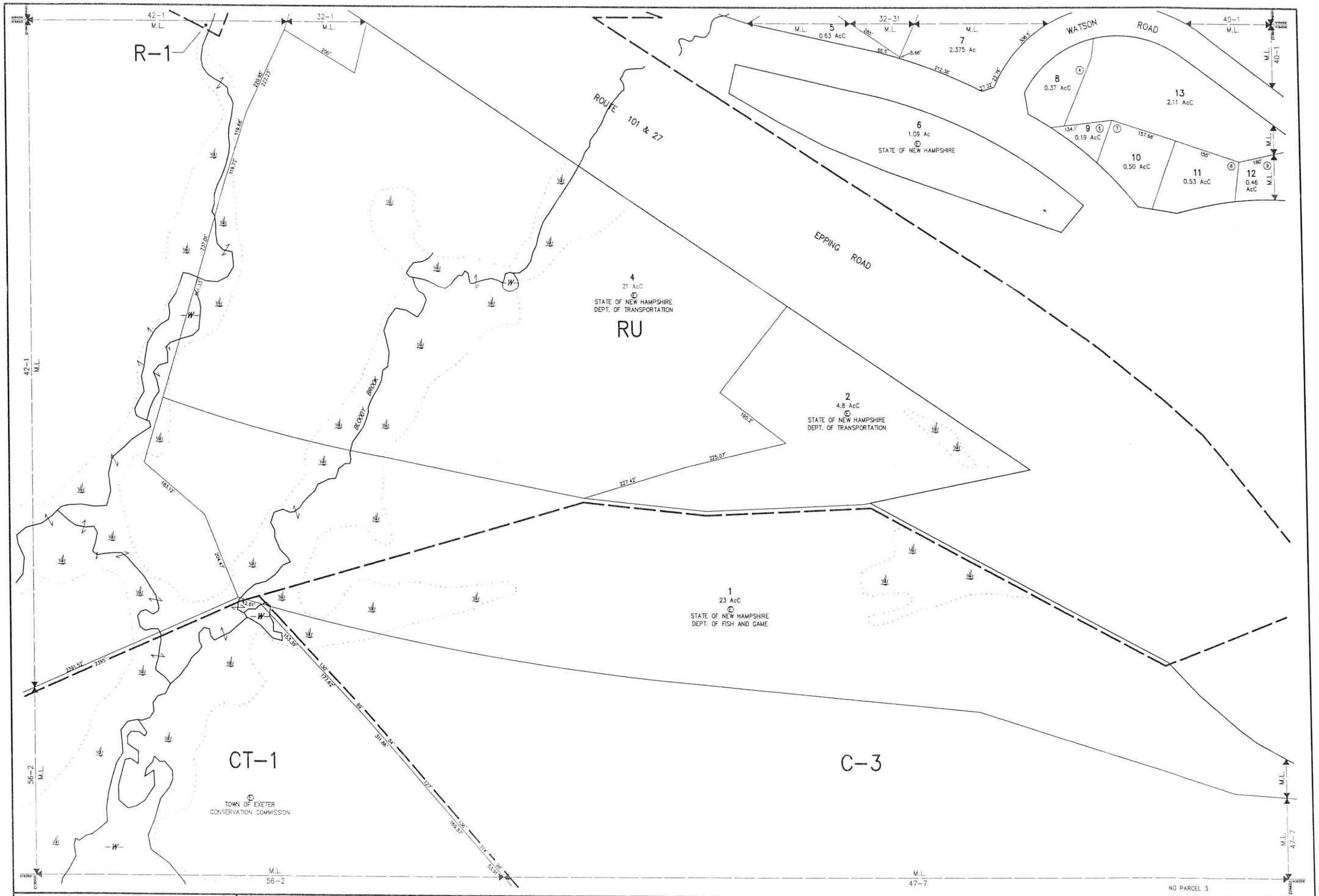

THIS MAP IS FOR ASSESSMENT PURPOSES. IT IS NOT VALID FOR LEGAL DESCRIPTION OR CONVEYANCE.	PRODUCED IN 1996 BY CAI Technologies 11 PLEASANT STREET, LITTLETON, NH 03561 800.322.4540 - WWW.CAI-TECH.COM	LEGEND	SCALE 1" = 100'	PROPERTY MAPS	INDEX DIAGRAM	MAP NO.
THE HORIZONTAL DATUM IS THE NEW HAMPSHIRE STATE PLANE COORDINATE SYSTEM.		AREA SURVEYED . . . Ac AREA CALCULATED . . . AcC RECORD DIMENSION . . . 100' SCALED DIMENSION . . . 100'S MATCH LINE . . . M.L. WATER . . .	EXEMPT PROPERTY . . . (E) SUBDIVISION LOT NO. . . . (2) ZONE LIMIT . . . RIGHT OF WAY . . . R/W COMMON OWNERSHIP . . . OR BUILDING . . . WETLANDS . . .	FEET 50 0 100 200 300 25 0 25 50 75 METERS	EXETER NEW HAMPSHIRE	31 32 33 42 40 45 46 47 GN N	41
PHOTOGRAPHY DATE: APRIL 25, 1995						
COMPLETION DATE: MARCH 29, 1996				REVISED TO : APRIL 1, 2016		

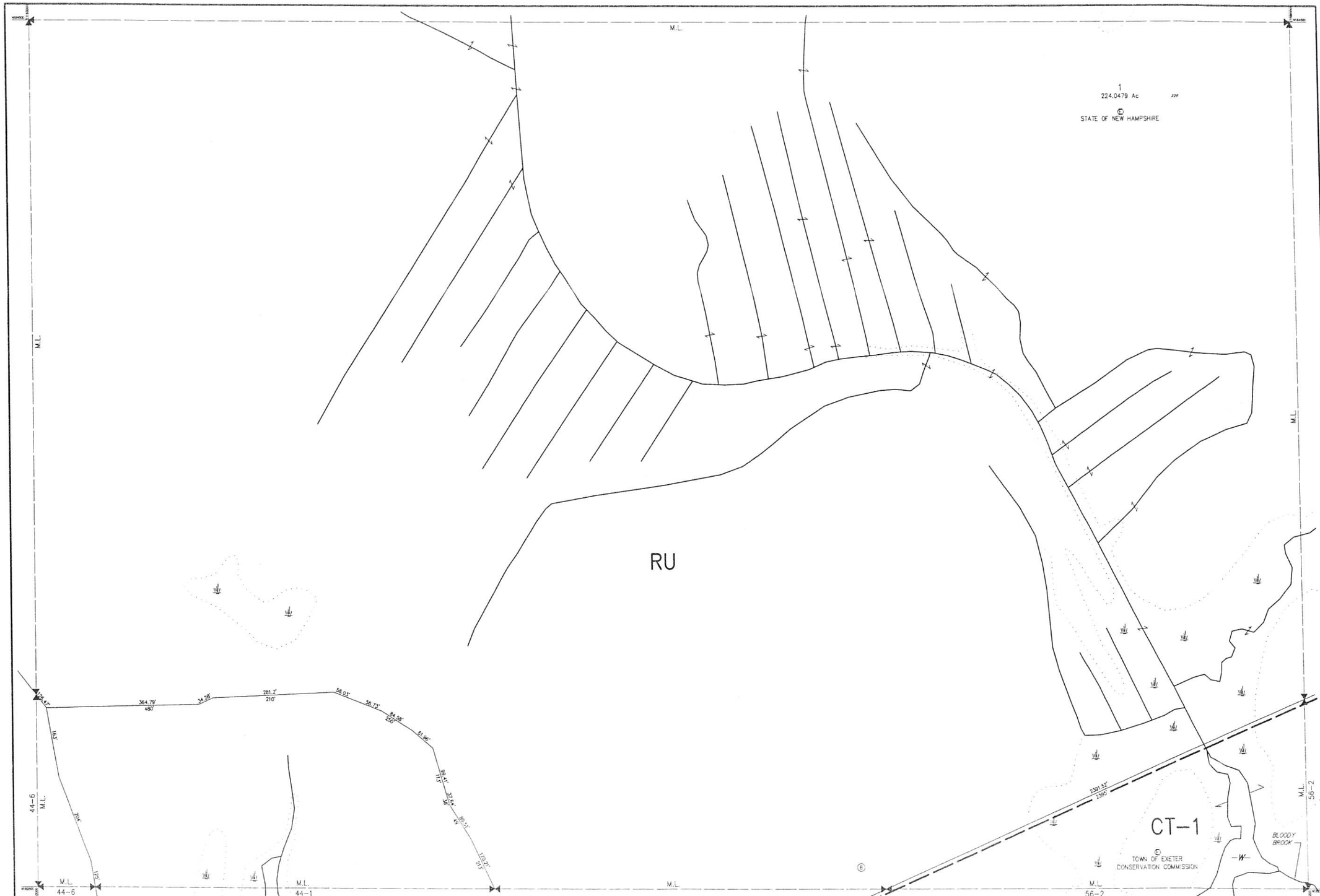

THIS MAP IS FOR ASSESSMENT PURPOSES. IT IS NOT VALID FOR LEGAL DESCRIPTION OR CONVEYANCE.

THE HORIZONTAL DATUM IS THE NEW HAMPSHIRE STATE PLANE COORDINATE SYSTEM.

PHOTOGRAPHY DATE: APRIL 25, 1995

COMPLETION DATE: MARCH 29, 1996

PRODUCED IN 1996 BY

CAI Technologies

11 PLEASANT STREET, LITTLETON, NH 03561
800 322 4540 - WWW.CAI-TECH.COM

LEGEND

AREA SURVEYED	Ac	EXEMPT PROPERTY	Ⓔ
AREA CALCULATED	AcC	SUBDIVISION LOT NO.	②
RECORD DIMENSION	100'	ZONE LIMIT	
SCALED DIMENSION	100'S	RIGHT OF WAY	
MATCH LINE	M.L.	COMMON OWNERSHIP	OR
WATER	-W-	BUILDING	
		WETLANDS	

SCALE 1" = 100'

FEET 50 0 100 200 300

25 0 25 50 75 METERS

REVISED TO : APRIL 1, 2016

PROPERTY MAPS

EXETER

NEW HAMPSHIRE

INDEX DIAGRAM

30	31	32
43		41
44	45	46

MAP NO.

42

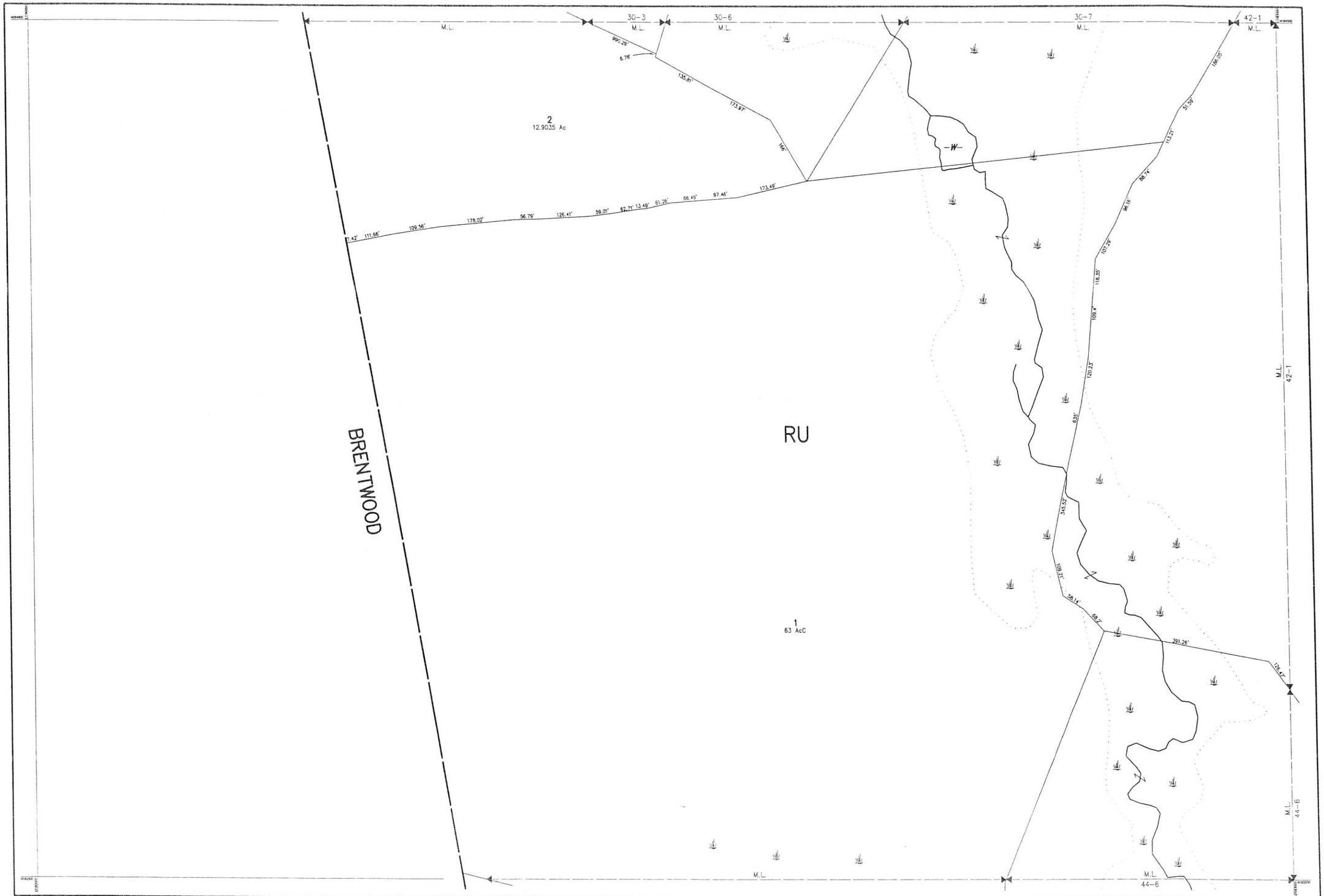

THIS MAP IS FOR ASSESSMENT PURPOSES. IT IS NOT VALID FOR LEGAL DESCRIPTION OR CONVEYANCE.

THE HORIZONTAL DATUM IS THE NEW HAMPSHIRE STATE PLANE COORDINATE SYSTEM.

PHOTOGRAPHY DATE: APRIL 25, 1995

COMPLETION DATE: MARCH 29, 1996

PRODUCED IN 1996 BY
CAI Technologies
11 PLEASANT STREET, LITTLETON, NH 03561
800 322 4540 - WWW.CAI-TECH.COM

LEGEND

AREA SURVEYED	Ac	EXEMPT PROPERTY	(E)
AREA CALCULATED	AcC	SUBDIVISION LOT NO.	(2)
RECORD DIMENSION	100'	ZONE LIMIT	
SCALED DIMENSION	100'S	RIGHT OF WAY	R/W
MATCH LINE	M.L.	COMMON OWNERSHIP	OR
WATER	-W-	BUILDING	
		WETLANDS	

FEET 50 0 100 200 300
SCALE 1" = 100'
METERS 25 0 25 50 75

REVISED TO : APRIL 1, 2016

PROPERTY MAPS

EXETER

NEW HAMPSHIRE

INDEX DIAGRAM

30	31	
	42	
44	45	

MAP NO. 43

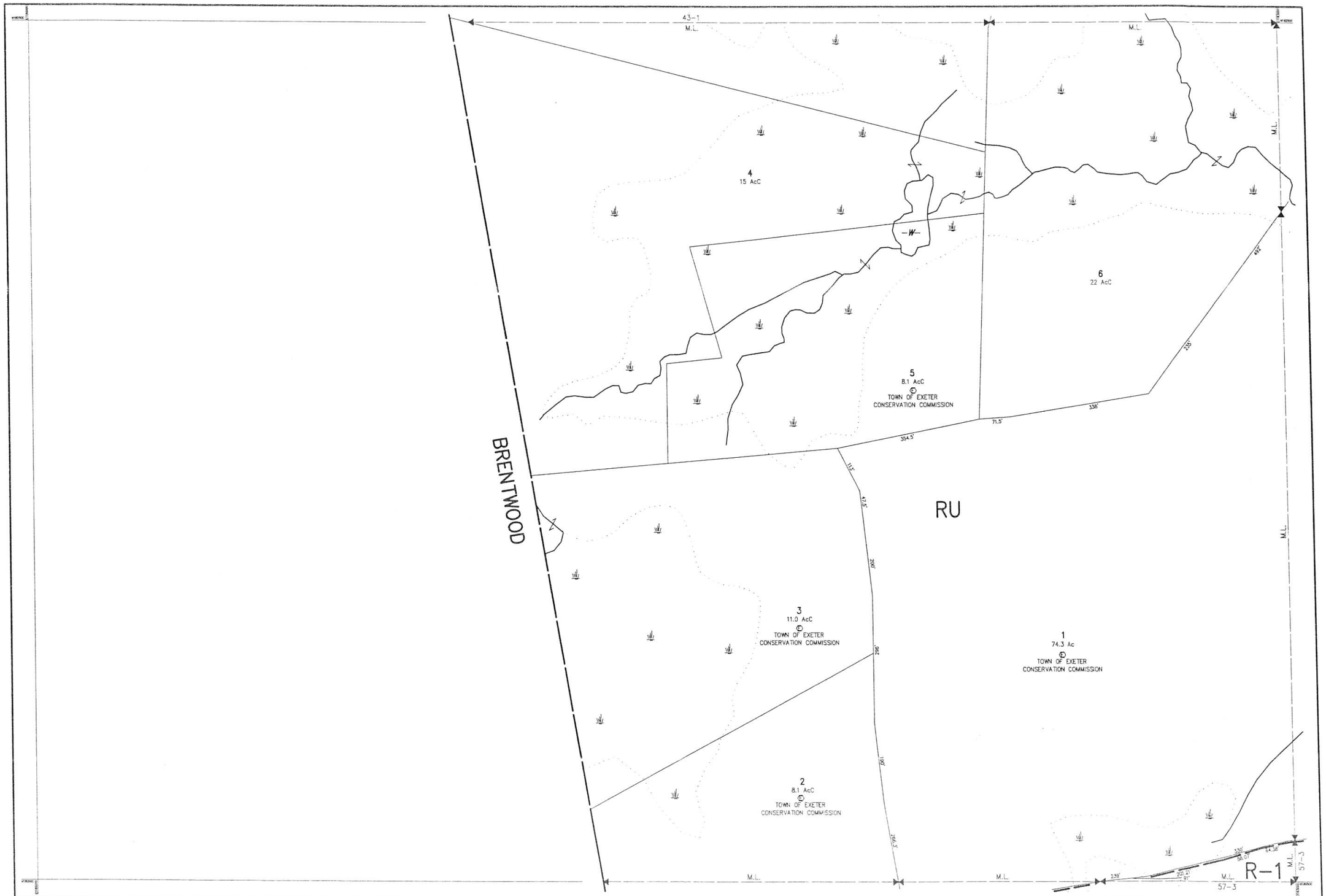

THIS MAP IS FOR ASSESSMENT PURPOSES. IT IS NOT VALID FOR LEGAL DESCRIPTION OR CONVEYANCE.

THE HORIZONTAL DATUM IS THE NEW HAMPSHIRE STATE PLANE COORDINATE SYSTEM.

PHOTOGRAPHY DATE: APRIL 25, 1995

COMPLETION DATE: MARCH 29, 1996

PRODUCED IN 1996 BY

CAI Technologies

11 PLEASANT STREET, LITTLETON, NH 03561
800.322.4540 - WWW.CAI-TECH.COM

LEGEND

AREA SURVEYED ..... Ac
AREA CALCULATED ..... AcC
RECORD DIMENSION ..... 100'
SCALED DIMENSION ..... 100'S
MATCH LINE ..... M.L.
WATER

EXEMPT PROPERTY ..... (E)
SUBDIVISION LOT NO. ..... (2)
ZONE LIMIT
RIGHT OF WAY
COMMON OWNERSHIP
BUILDING ..... OR
WETLANDS

FEET SCALE 1" = 100'
50 0 100 200 300
25 0 25 50 75
METERS

REVISED TO : APRIL 1, 2016

PROPERTY MAPS

EXETER

NEW HAMPSHIRE

INDEX DIAGRAM

43	42
	45
58	57

MAP NO. 44

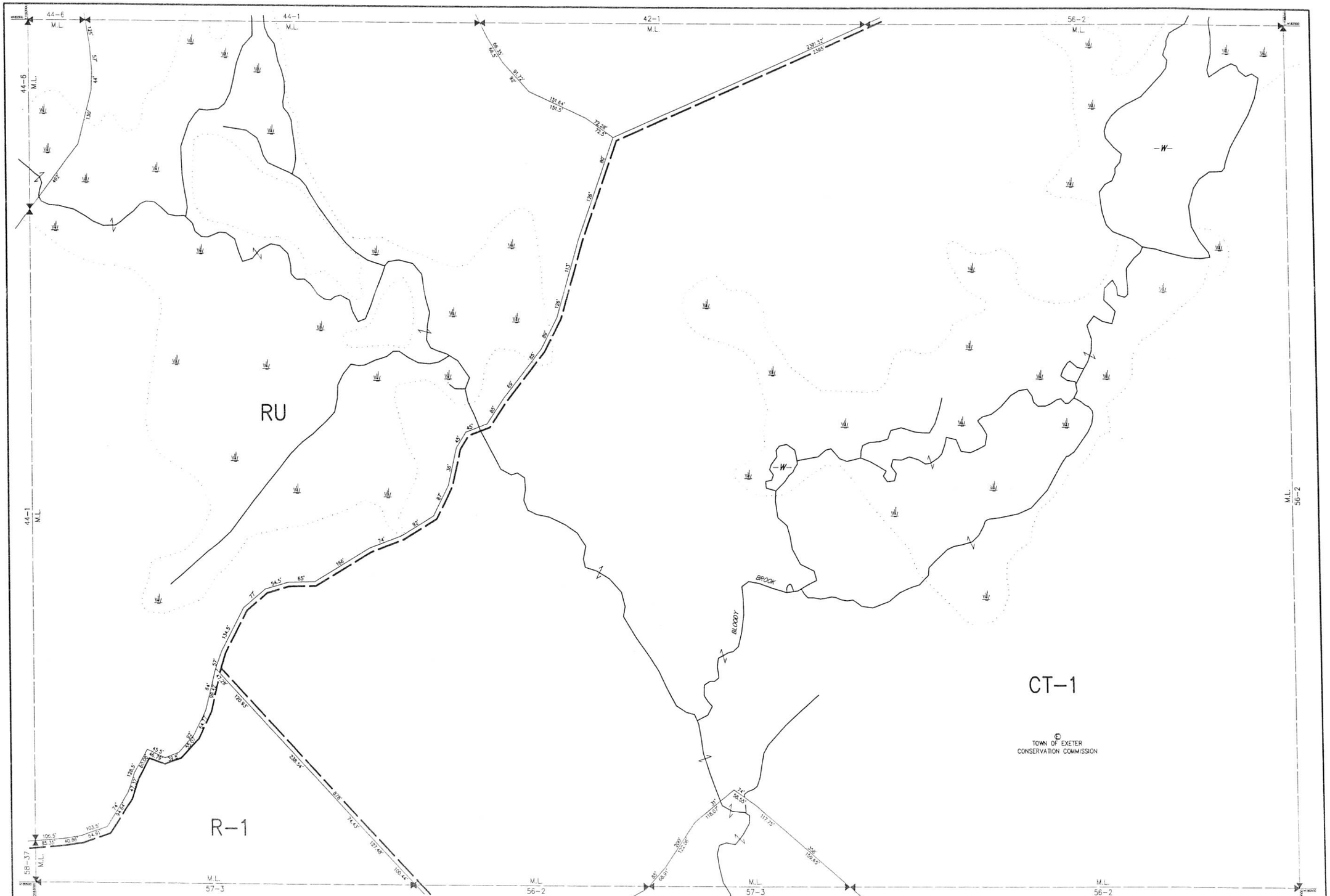

THIS MAP IS FOR ASSESSMENT PURPOSES. IT IS NOT VALID FOR LEGAL DESCRIPTION OR CONVEYANCE.

THE HORIZONTAL DATUM IS THE NEW HAMPSHIRE STATE PLANE COORDINATE SYSTEM.

PHOTOGRAPHY DATE: APRIL 25, 1995

COMPLETION DATE: MARCH 29, 1996

PRODUCED IN 1996 BY

CAI Technologies

11 PLEASANT STREET, LITTLETON, NH 03561
800.322.4540 - WWW.CAI-TECH.COM

LEGEND

AREA SURVEYED	Ac	EXEMPT PROPERTY	E 1
AREA CALCULATED	AcC	SUBDIVISION LOT NO.	2
RECORD DIMENSION	100'	ZONE LIMIT	
SCALED DIMENSION	100'S	RIGHT OF WAY	R/W
MATCH LINE	M.L.	COMMON OWNERSHIP	OR
WATER	-W-	BUILDING	
		WETLANDS	

SCALE 1" = 100'

FEET 50 0 100 200 300

METERS 25 0 25 50 75

REVISED TO : APRIL 1, 2016

PROPERTY MAPS

EXETER

NEW HAMPSHIRE

INDEX DIAGRAM

43	42	41
44		46
58	57	56

MAP NO. 45

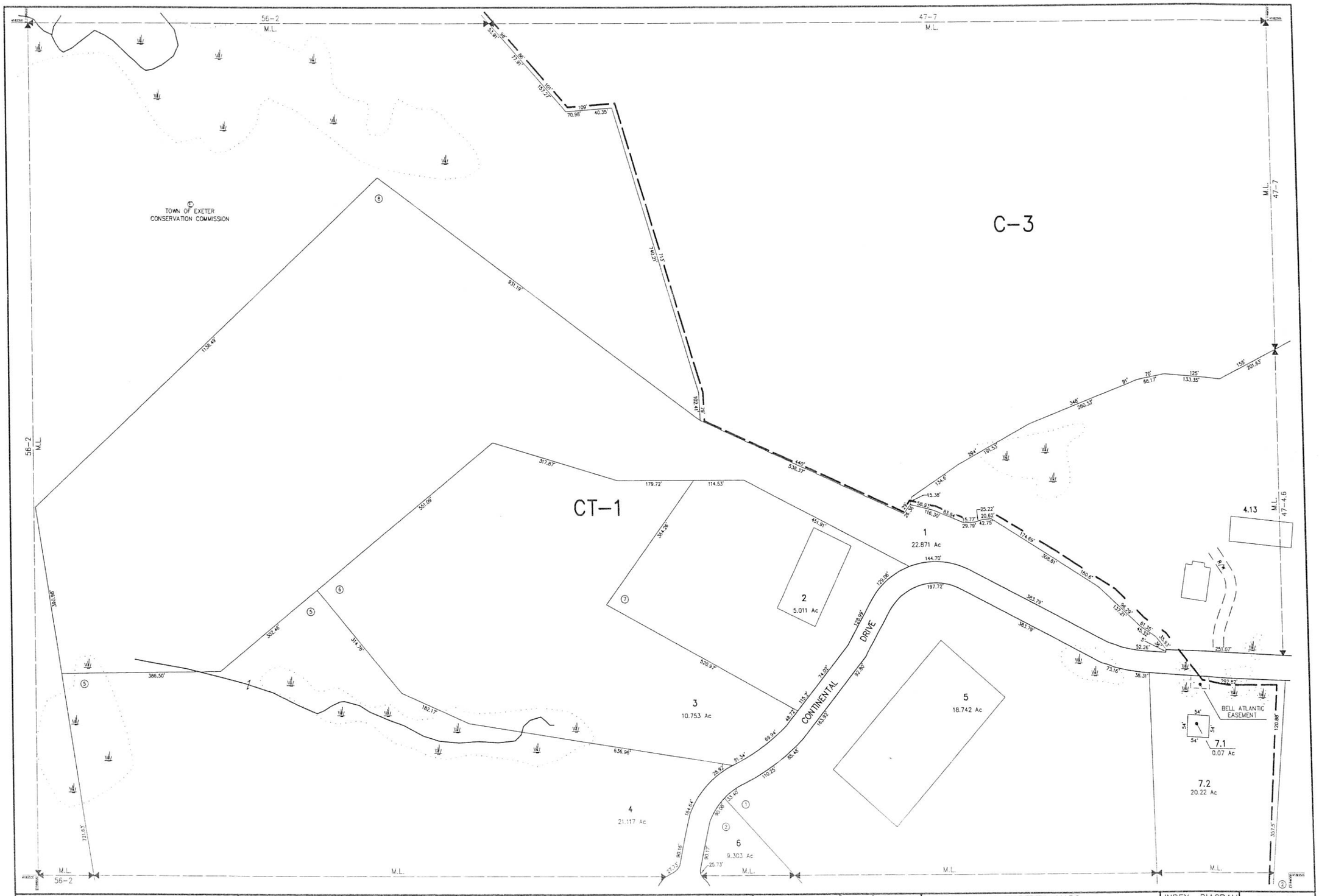

THIS MAP IS FOR ASSESSMENT PURPOSES. IT IS NOT VALID FOR LEGAL DESCRIPTION OR CONVEYANCE.

THE HORIZONTAL DATUM IS THE NEW HAMPSHIRE STATE PLANE COORDINATE SYSTEM.

PHOTOGRAPHY DATE: APRIL 25, 1995

COMPLETION DATE: MARCH 29, 1996

PRODUCED IN 1996 BY

CAI Technologies

11 PLEASANT STREET, LITTLETON, NH 03561
800 322 4540 - WWW.CAI-TECH.COM

LEGEND

AREA SURVEYED . . . . . Ac
AREA CALCULATED . . . . . AcC
RECORD DIMENSION . . . . . 100'
SCALED DIMENSION . . . . . 100'S
MATCH LINE . . . . . M.L.
WATER . . . . . W
EXEMPT PROPERTY . . . . . E
SUBDIVISION LOT NO. 2
ZONE LIMIT . . . . . ZONE
RIGHT OF WAY . . . . . ROW
COMMON OWNERSHIP . . . . . OR
BUILDING . . . . .
WETLANDS . . . . .

SCALE 1" = 100'

FEET 50 0 100 200 300
METERS 25 0 25 50 75

REVISED TO : APRIL 1, 2016

PROPERTY MAPS

EXETER

NEW HAMPSHIRE

INDEX DIAGRAM

42	41	40
45		47
57	56	55

GM

MAP NO. 46

THIS MAP IS FOR ASSESSMENT PURPOSES. IT IS NOT VALID FOR LEGAL DESCRIPTION OR CONVEYANCE.

THE HORIZONTAL DATUM IS THE NEW HAMPSHIRE STATE PLANE COORDINATE SYSTEM.

PHOTOGRAPHY DATE: APRIL 25, 1995

COMPLETION DATE: MARCH 29, 1996

PRODUCED IN 1996 BY

CAI Technologies

11 PLEASANT STREET, LITTLETON, NH 03561
800.322.4546 - WWW.CAI-TECH.COM

LEGEND

AREA SURVEYED	Ac	EXEMPT PROPERTY	(E)
AREA CALCULATED	AcC	SUBDIVISION LOT NO.	(2)
RECORD DIMENSION	100'	ZONE LIMIT	
SCALED DIMENSION	100'S	RIGHT OF WAY	R/W
MATCH LINE	M.L.	COMMON OWNERSHIP	OR
WATER	-W-	BUILDING	
		WETLANDS	

SCALE 1" = 100'

FEET 50 0 100 200 300

METERS 25 0 25 50 75

REVISED TO : APRIL 1, 2016

PROPERTY MAPS

EXETER

NEW HAMPSHIRE

INDEX DIAGRAM

41	40	39
46		48
56	55	54

MAP NO. 47

THIS MAP IS FOR ASSESSMENT PURPOSES. IT IS NOT VALID FOR LEGAL DESCRIPTION OR CONVEYANCE.

THE HORIZONTAL DATUM IS THE NEW HAMPSHIRE STATE PLANE COORDINATE SYSTEM.

PHOTOGRAPHY DATE: APRIL 25, 1995

COMPLETION DATE: MARCH 29, 1996

PRODUCED IN 1996 BY

CAI Technologies

11 PLEASANT STREET, LITTLETON, NH 03561
800.322.4540 - WWW.CAI-TECH.COM

LEGEND

AREA SURVEYED	Ac	EXEMPT PROPERTY	Ⓔ
AREA CALCULATED	AcC	SUBDIVISION LOT NO.	②
RECORD DIMENSION	100'	ZONE LIMIT	
SCALED DIMENSION	100'S	RIGHT OF WAY	
MATCH LINE	M.L.	COMMON OWNERSHIP	OR
WATER	W	BUILDING	
		WETLANDS	

SCALE 1" = 100'

FEET 50 0 100 200 300

METERS 25 0 25 50 75

REVISED TO : APRIL 1, 2016

PROPERTY MAPS

EXETER

NEW HAMPSHIRE

INDEX DIAGRAM

40	39	38
47		49
55	54	53

MAP NO.

48

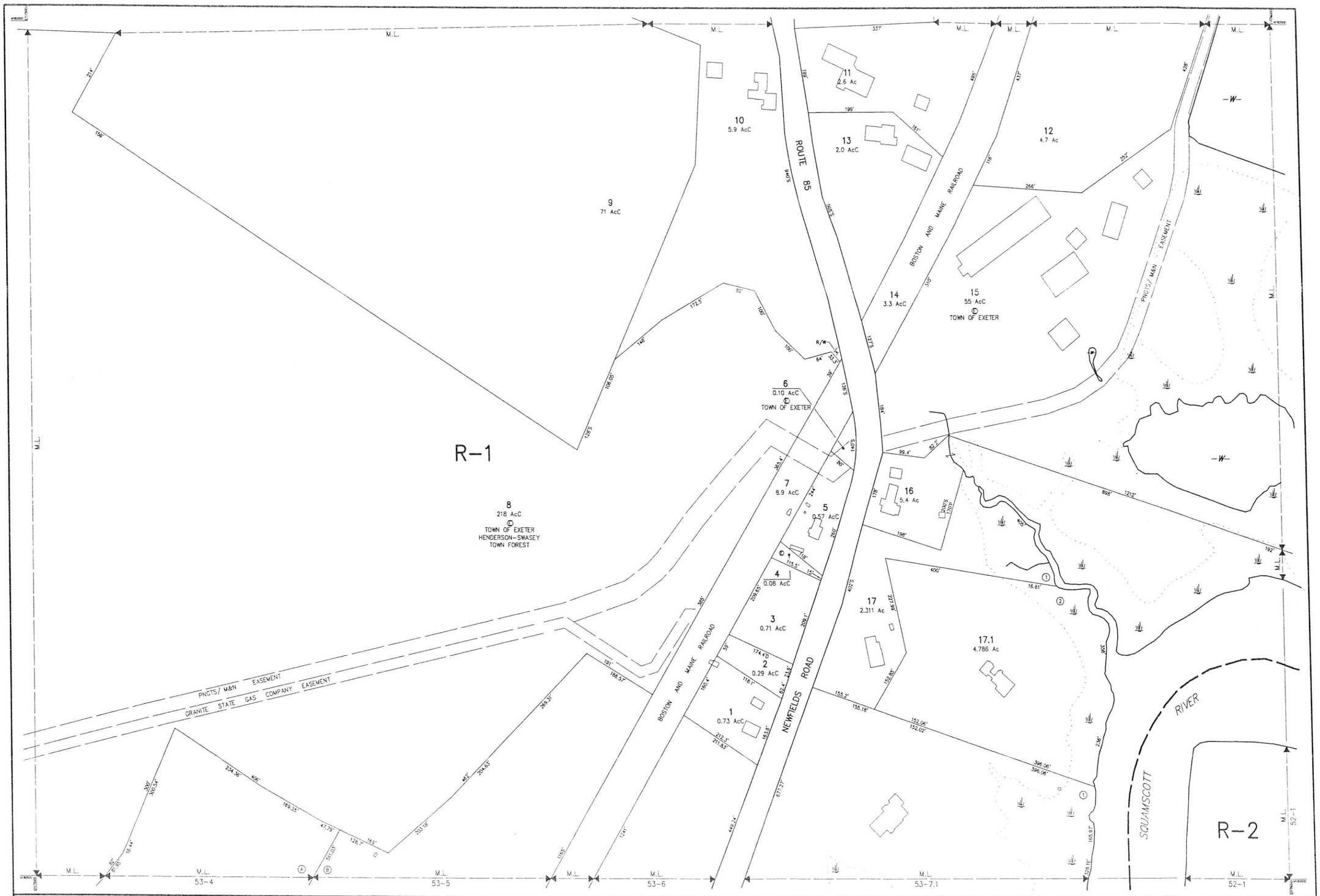

THIS MAP IS FOR ASSESSMENT PURPOSES. IT IS NOT VALID FOR LEGAL DESCRIPTION OR CONVEYANCE.	
THE HORIZONTAL DATUM IS THE NEW HAMPSHIRE STATE PLANE COORDINATE SYSTEM.	
PHOTOGRAPHY DATE:	APRIL 25, 1995
COMPLETION DATE:	MARCH 29, 1996

PRODUCED IN 1996 BY
CAI Technologies
11 PLEASANT STREET, LITTLETON, NH 03561
800.322.4340 - WWW.CAI-TECH.COM

LEGEND

AREA SURVEYED	Ac	EXEMPT PROPERTY	E
AREA CALCULATED	AcC	SUBDIVISION LOT NO.	2
RECORD DIMENSION	100'	ZONE LIMIT	
SCALED DIMENSION	100'S	RIGHT OF WAY	5/8"
MATCH LINE	M.L.	COMMON OWNERSHIP	OR
WATER	W	BUILDING	
		WETLANDS	

SCALE 1" = 100'
FEET 50 0 100 200 300
METERS 25 0 25 50 75

REVISED TO : APRIL 1, 2016

PROPERTY MAPS
EXETER
NEW HAMPSHIRE

INDEX DIAGRAM

39	38	37
48		50
54	53	52

MAP NO. 49

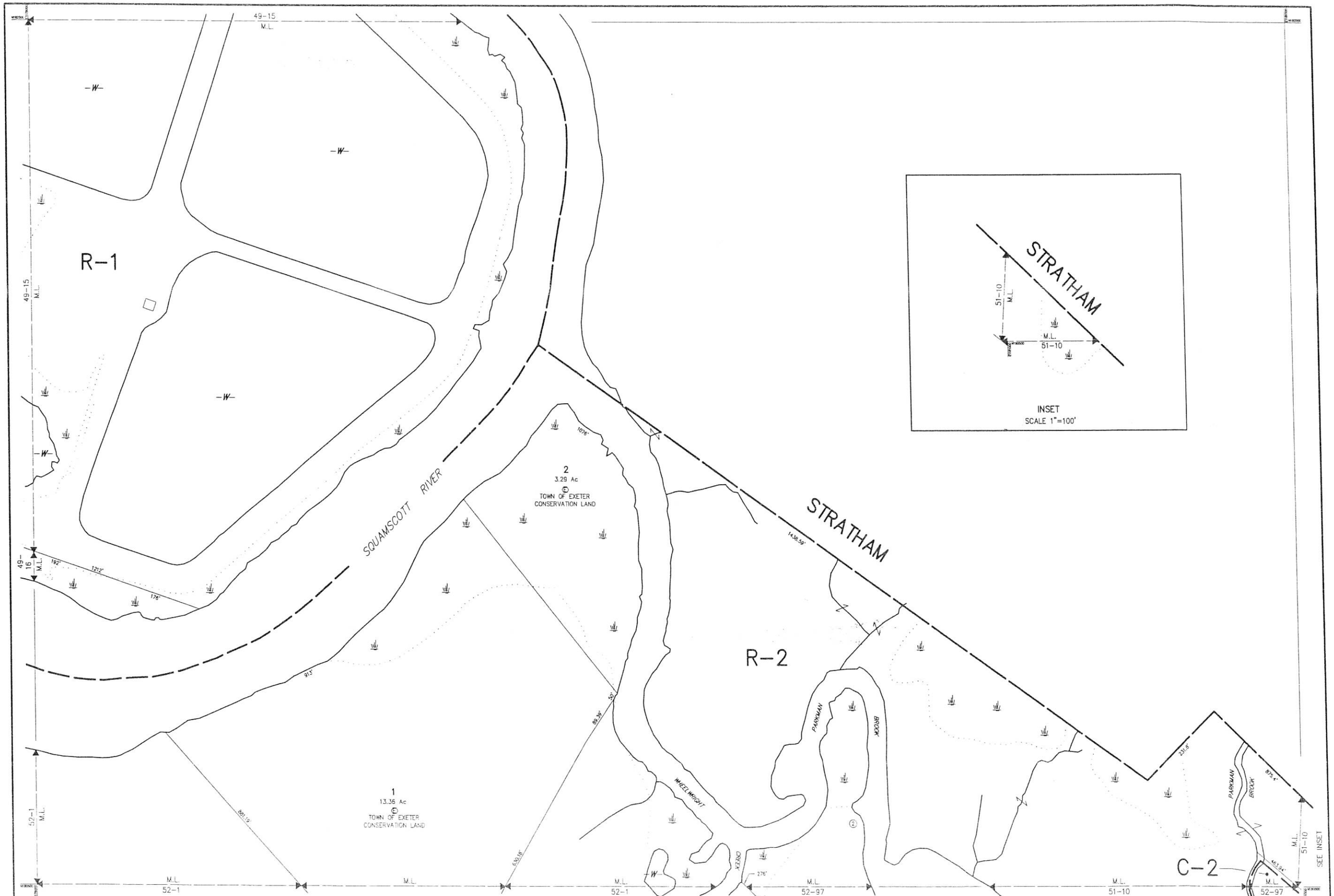

THIS MAP IS FOR ASSESSMENT PURPOSES. IT IS NOT VALID FOR LEGAL DESCRIPTION OR CONVEYANCE.

THE HORIZONTAL DATUM IS THE NEW HAMPSHIRE STATE PLANE COORDINATE SYSTEM.

PHOTOGRAPHY DATE: APRIL 25, 1995

COMPLETION DATE: MARCH 29, 1996

PRODUCED IN 1996 BY

CAI Technologies

11 PLEASANT STREET, LITTLETON, NH 03561
800.322.4540 - WWW.CAI-TECH.COM

LEGEND

AREA SURVEYED	Ac	EXEMPT PROPERTY	E
AREA CALCULATED	AcC	SUBDIVISION LOT NO.	2
RECORD DIMENSION	100'	ZONE LIMIT	
SCALED DIMENSION	100'S	RIGHT OF WAY	R/W
MATCH LINE	M.L.	COMMON OWNERSHIP	OR
WATER	-W-	BUILDING	
		WETLANDS	

SCALE 1" = 100'

FEET 50 0 100 200 300

METERS 25 0 25 50 75

REVISED TO : APRIL 1, 2016

PROPERTY MAPS

EXETER

NEW HAMPSHIRE

INDEX DIAGRAM

38	37	
49		
53	52	51

GN

MAP NO.

50

SEE INSET MAP 50

R-2

C-2

CT

R-1

PP

10
18 AcC

9
0.34 AcC

8
0.17 AcC

7
0.17 AcC

6
0.16 AcC

5
0.17 AcC

3.1
0.67 AcC

3.2
0.88 Ac

3.3
1.30 Ac

3.4
5.51 Ac

1
0.74 AcC

3
0.72 Ac

13
10.62 Ac

12
0.89 Ac

15
8.959 Ac

14.1
0.49 Ac

11
1.2 AcC

17
21 AcC

STONEYBROOK LANE

STONEYBROOK CONNECTOR

ROUTE 108

PORTSMOUTH AVENUE

STRATHAM

ROUTE 88 CONNECTOR

ROUTE 101

UNITIL ENERGY SERVICES, INC. EASEMENT

52-97 M.L.

52-108 M.L.

52-111 M.L.

52-112 M.L.

M.L.

THIS MAP IS FOR ASSESSMENT PURPOSES. IT IS NOT VALID FOR LEGAL DESCRIPTION OR CONVEYANCE.

THE HORIZONTAL DATUM IS THE NEW HAMPSHIRE STATE PLANE COORDINATE SYSTEM.

PHOTOGRAPHY DATE: APRIL 25, 1995

COMPLETION DATE: MARCH 29, 1996

PRODUCED IN 1996 BY
CAI Technologies
11 PLEASANT STREET, LITTLETON, NH 03561
800.322.4540 - WWW.CAI-TECH.COM

LEGEND

AREA SURVEYED ..... Ac
AREA CALCULATED ..... AcC
RECORD DIMENSION ..... 100'
SCALED DIMENSION ..... 100'S
MATCH LINE ..... M.L.
WATER

EXEMPT PROPERTY ..... (E)
SUBDIVISION LOT NO. ..... (2)
ZONE LIMIT
RIGHT OF WAY ..... R/W OR ROW
COMMON OWNERSHIP
BUILDING
WETLANDS

SCALE 1" = 100'

FEET 50 0 100 200 300

METERS 25 0 25 50 75

REVISED TO : APRIL 1, 2016

PROPERTY MAPS

EXETER

NEW HAMPSHIRE

INDEX DIAGRAM

50 | 52 | 65 | 66 | 67

MAP NO. 51

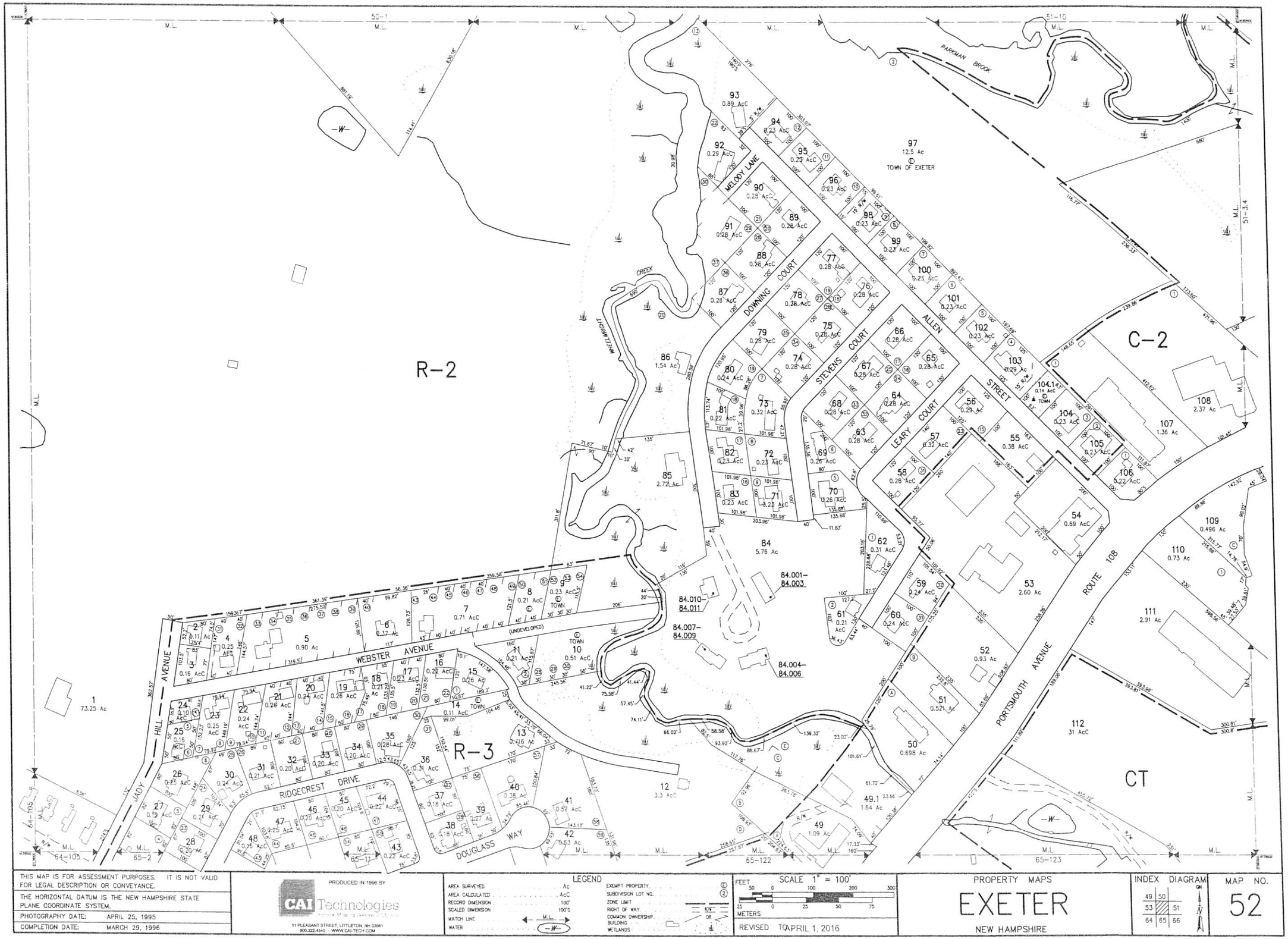

THIS MAP IS FOR ASSESSMENT PURPOSES. IT IS NOT VALID FOR LEGAL DESCRIPTION OR CONVEYANCE.

THE HORIZONTAL DATUM IS THE NEW HAMPSHIRE STATE PLANE COORDINATE SYSTEM.

PHOTOGRAPHY DATE: APRIL 25, 1995

COMPLETION DATE: MARCH 29, 1996

PRODUCED IN 1996 BY
CAI Technologies
11 PLEASANT STREET, LITTLETON, NH 03561
800.322.4540 - WWW.CAI-TECH.COM

LEGEND

AREA SURVEYED ..... Ac
AREA CALCULATED ..... AcC
RECORD DIMENSION ..... 100'
SCALED DIMENSION ..... 100'S
MATCH LINE ..... M.L.
WATER ..... -W-
EXEMPT PROPERTY ..... E
SUBDIVISION LOT NO. 2
ZONE LIMIT
RIGHT OF WAY ..... R/W
COMMON OWNERSHIP, BUILDING OR
WETLANDS

SCALE 1" = 100'

FEET 50 0 100 200 300

METERS 25 0 25 50 75

REVISED TO APRIL 1, 2016

PROPERTY MAPS

EXETER

NEW HAMPSHIRE

INDEX DIAGRAM

49	50	
53		51
64	65	66

MAP NO. 52

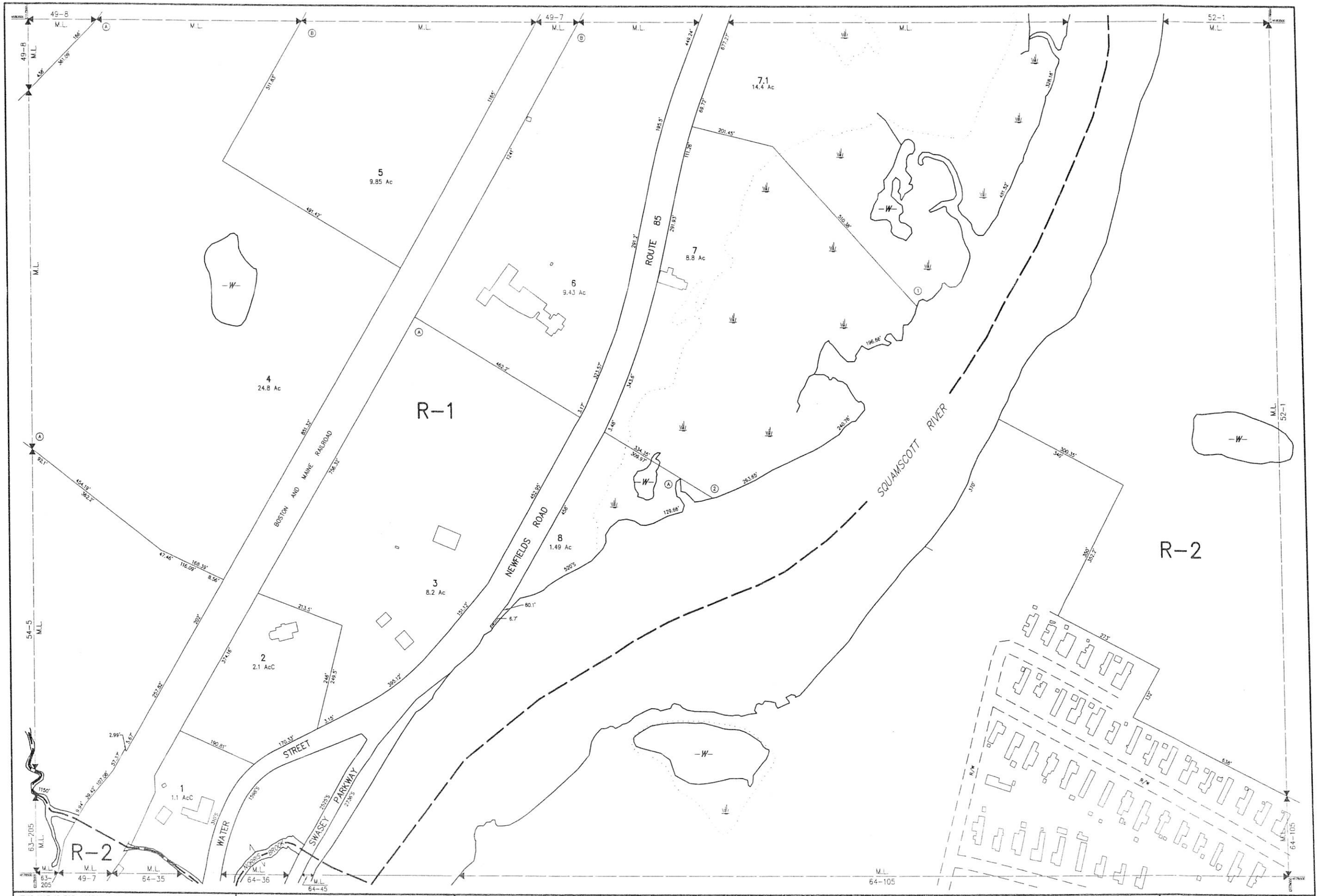

THIS MAP IS FOR ASSESSMENT PURPOSES. IT IS NOT VALID FOR LEGAL DESCRIPTION OR CONVEYANCE.

THE HORIZONTAL DATUM IS THE NEW HAMPSHIRE STATE PLANE COORDINATE SYSTEM.

PHOTOGRAPHY DATE: APRIL 25, 1995

COMPLETION DATE: MARCH 29, 1996

PRODUCED IN 1998 BY

CAI Technologies

11 PLEASANT STREET, LITTLETON, NH 03561
800.322.4540 - WWW.CAI-TECH.COM

LEGEND

AREA SURVEYED	Ac	EXEMPT PROPERTY	(E)
AREA CALCULATED	AcC	SUBDIVISION LOT NO.	2
RECORD DIMENSION	100'	ZONE LIMIT	
SCALED DIMENSION	100'S	RIGHT OF WAY	R/W
MATCH LINE	M.L.	COMMON OWNERSHIP	OR
WATER	-W-	BUILDING	
		WETLANDS	

FEET SCALE 1" = 100'
50 0 100 200 300
25 0 25 50 75
METERS

REVISED TO : APRIL 1, 2016

PROPERTY MAPS

EXETER

NEW HAMPSHIRE

INDEX DIAGRAM

48	49	50
54	52	
63	64	65

MAP NO. 53

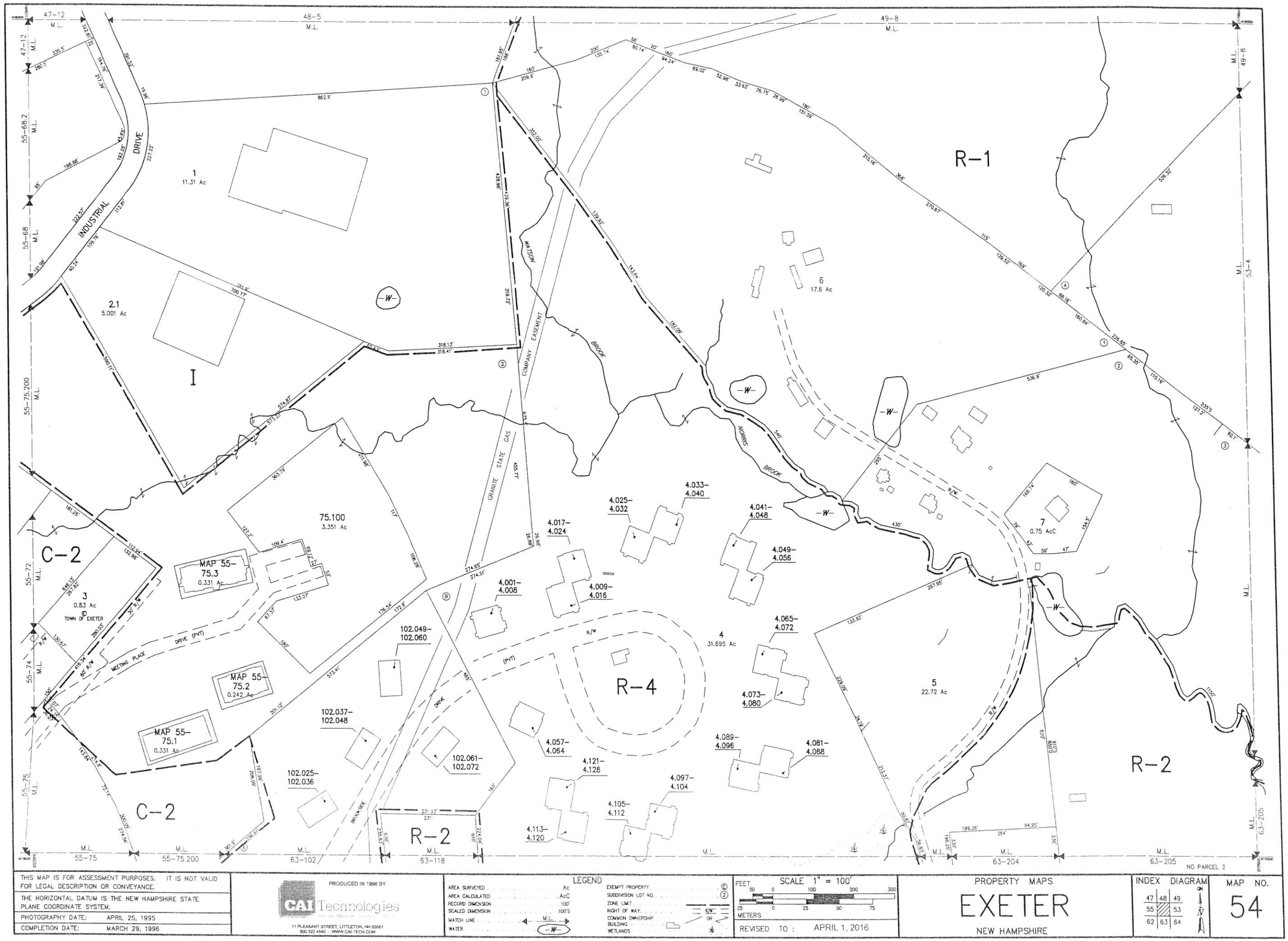

THIS MAP IS FOR ASSESSMENT PURPOSES. IT IS NOT VALID FOR LEGAL DESCRIPTION OR CONVEYANCE.

THE HORIZONTAL DATUM IS THE NEW HAMPSHIRE STATE PLANE COORDINATE SYSTEM.

PHOTOGRAPHY DATE: APRIL 25, 1995

COMPLETION DATE: MARCH 29, 1996

PRODUCED IN 1996 BY
CAI Technologies
11 PLEASANT STREET, LITTLETON, NH 03561
800.322.4540 - WWW.CAI-TECH.COM

LEGEND

AREA SURVEYED	Ac	EXEMPT PROPERTY	E
AREA CALCULATED	AcC	SUBDIVISION LOT NO.	2
RECORD DIMENSION	100'	ZONE LIMIT	
SCALED DIMENSION	100'S	RIGHT OF WAY	R/W
MATCH LINE	M.L.	COMMON OWNERSHIP BUILDING	OR
WATER	-W-	WETLANDS	

SCALE 1" = 100'

FEET 50 0 100 200 300

METERS 25 0 25 50 75

REVISED TO : APRIL 1, 2016

PROPERTY MAPS
EXETER
NEW HAMPSHIRE

INDEX DIAGRAM

47	48	49
55	53	
62	63	64

MAP NO. 54

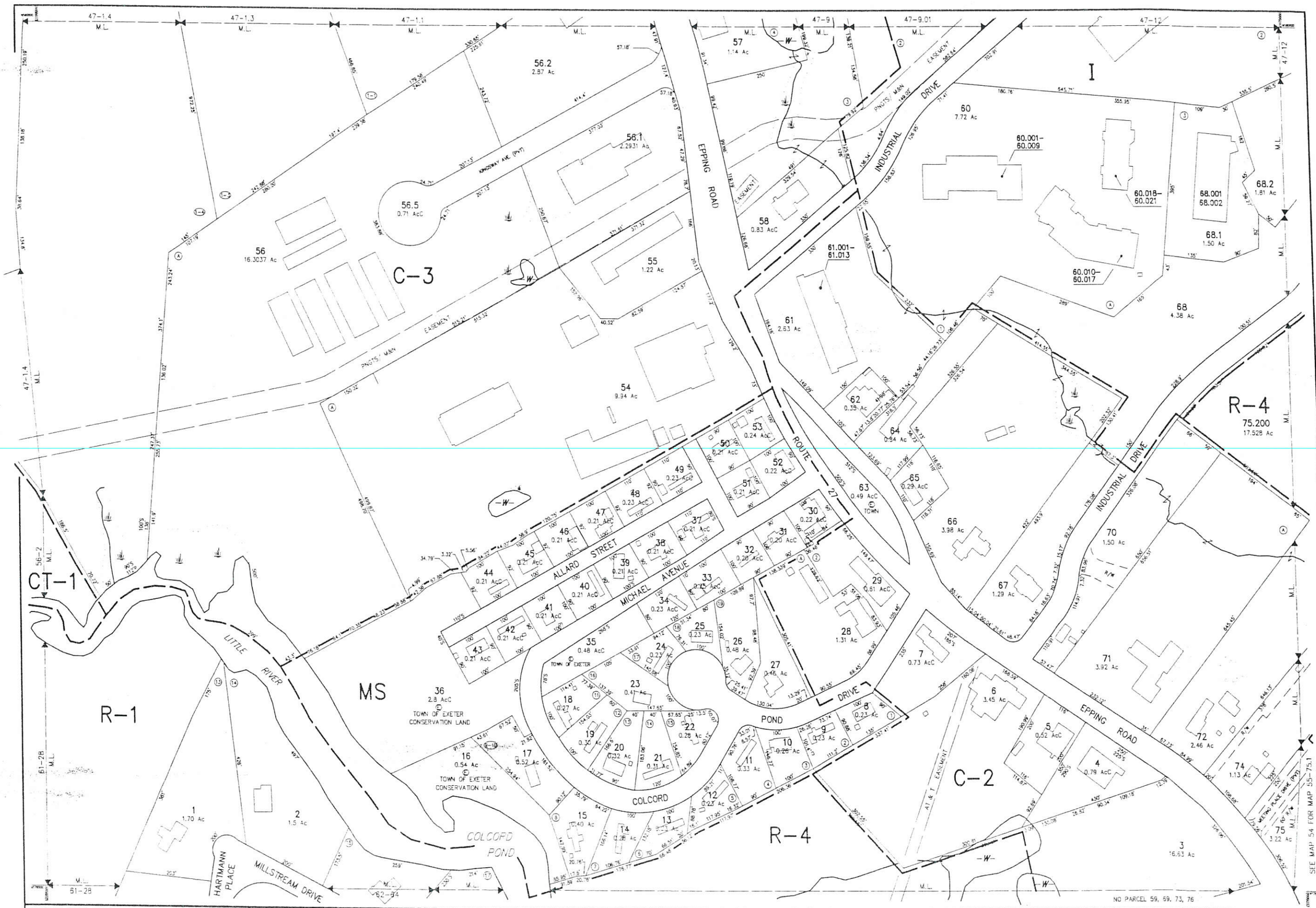

THIS MAP IS FOR ASSESSMENT PURPOSES. IT IS NOT VALID FOR LEGAL DESCRIPTION OR CONVEYANCE.

THE HORIZONTAL DATUM IS THE NEW HAMPSHIRE STATE PLANE COORDINATE SYSTEM.

PHOTOGRAPHY DATE: APRIL 25, 1995

COMPLETION DATE: MARCH 29, 1996

PRODUCED IN 1996 BY

CAI Technologies

11 PLEASANT STREET, LITTLETON, NH 03561
800.322.4540 WWW.CAI-TECH.COM

LEGEND

AREA SURVEYED	Ac	EXEMPT PROPERTY	E
AREA CALCULATED	AcC	SUBDIVISION LOT NO.	2
RECORD DIMENSION	100'	ZONE LIMIT	
SCALED DIMENSION	100'S	RIGHT OF WAY	
MATCH LINE	M.L.	COMMON OWNERSHIP	
WATER	-W-	BUILDING	
		WETLANDS	

SCALE 1" = 100'

FEET 50 0 100 200 300

METERS 25 0 25 50 75

REVISED TO :APRIL 1, 2016

PROPERTY MAPS

EXETER

NEW HAMPSHIRE

INDEX DIAGRAM

46	47	48
56		54
61	62	63

MAP NO.

55

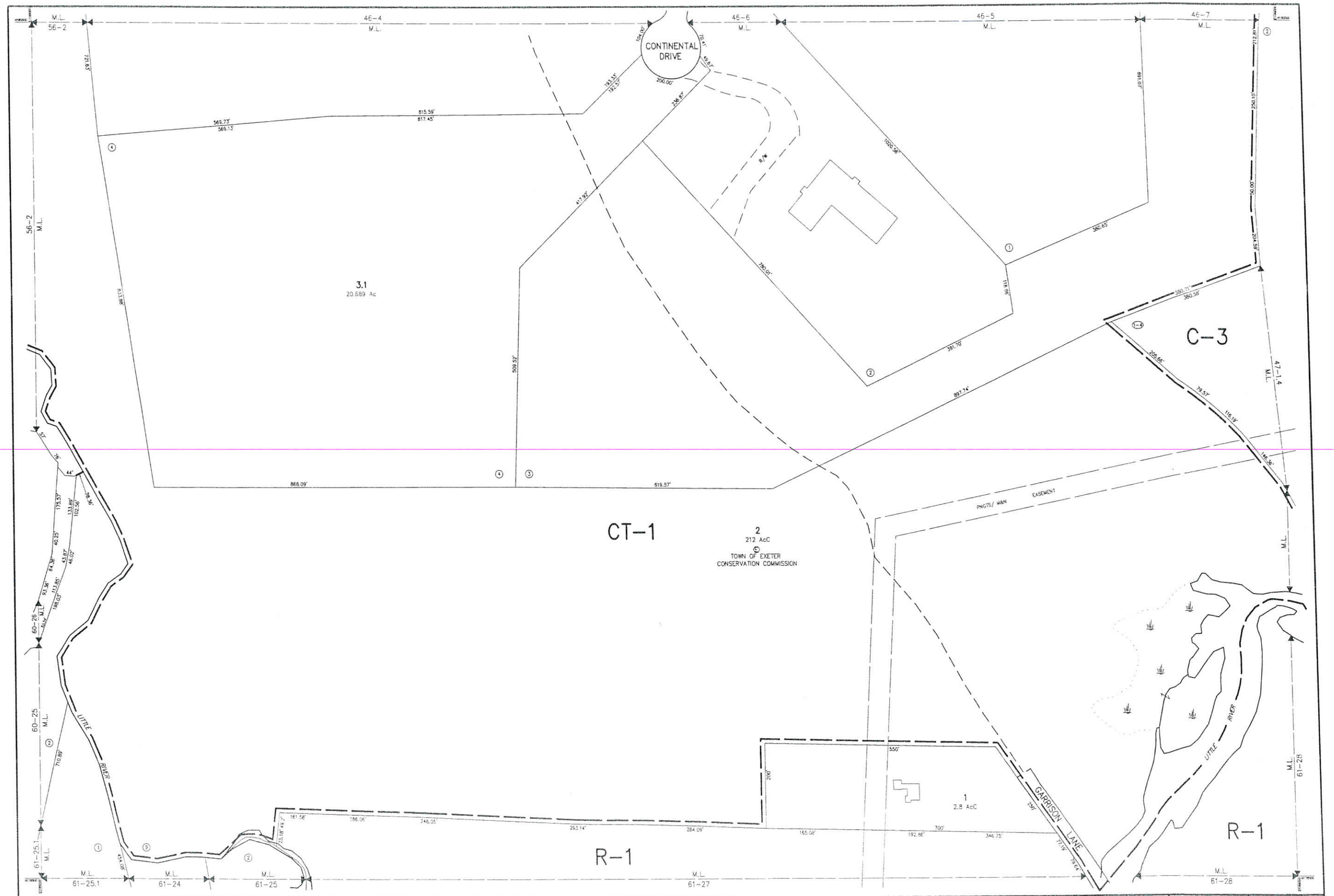

THIS MAP IS FOR ASSESSMENT PURPOSES. IT IS NOT VALID FOR LEGAL DESCRIPTION OR CONVEYANCE.

THE HORIZONTAL DATUM IS THE NEW HAMPSHIRE STATE PLANE COORDINATE SYSTEM.

PHOTOGRAPHY DATE: APRIL 25, 1995

COMPLETION DATE: MARCH 29, 1996

PRODUCED IN 1996 BY

CAI Technologies

11 PLEASANT STREET, LITTLETON, NH 03561
800.322.4540 - WWW.CAI-TECH.COM

LEGEND

AREA SURVEYED	Ac
AREA CALCULATED	AcC
RECORD DIMENSION	100'
SCALED DIMENSION	100'S
MATCH LINE	M.L.
WATER	W
EXEMPT PROPERTY	E
SUBDIVISION LOT NO.	2
ZONE LIMIT	
RIGHT OF WAY	R/W
COMMON OWNERSHIP	OR
BUILDING	
WETLANDS	

SCALE 1" = 100'

FEET 50 0 100 200 300

METERS 25 0 25 50 75

REVISED TO : APRIL 1, 2016

PROPERTY MAPS

EXETER

NEW HAMPSHIRE

INDEX DIAGRAM

45	46	47
57		55
60	61	62

MAP NO. 56

CT-1

TOWN OF EXETER
CONSERVATION COMMISSION

LITTLE RIVER

DUDLEY BROOK

R-1

4
11.78 Ac
TOWN OF EXETER

1
2.31 Ac

2
2.1 Ac

3
87.05 Ac

5
3.90 Ac

6
2.01 Ac

7
2.00 Ac

8
2.00 Ac

9
2.27 Ac

10
2.56 Ac

DOLLOFF FARM DRIVE

BRENTWOOD ROAD
ROUTE 111A

M.L. 56-2

M.L. 58-37

M.L. 60-16

M.L. 60-21

M.L. 60-22

M.L. 60-22.5

M.L. 60-22.4

M.L. 60-22.3

M.L. 60-22.2

M.L. 60-22.1

M.L. 60-23.1

M.L. 60-23

M.L. 60-26

M.L. 60-25

M.L. 61-25.1

THIS MAP IS FOR ASSESSMENT PURPOSES. IT IS NOT VALID FOR LEGAL DESCRIPTION OR CONVEYANCE.

THE HORIZONTAL DATUM IS THE NEW HAMPSHIRE STATE PLANE COORDINATE SYSTEM.

PHOTOGRAPHY DATE: APRIL 25, 1995

COMPLETION DATE: MARCH 29, 1996

PRODUCED IN 1998 BY
CAI Technologies
11 PLEASANT STREET, LITTLETON, NH 03561
800.322.4540 - WWW.CAI-TECH.COM

LEGEND

AREA SURVEYED ..... Ac
AREA CALCULATED ..... AcC
RECORD DIMENSION ..... 100'
SCALED DIMENSION ..... 100'S
MATCH LINE ..... M.L.
WATER .....
EXEMPT PROPERTY ..... (E)
SUBDIVISION LOT NO. ..... (2)
ZONE LIMIT .....
RIGHT OF WAY .....
COMMON OWNERSHIP .....
BUILDING .....
WETLANDS .....

SCALE 1" = 100'

FEET 50 0 100 200 300
METERS 25 0 25 50 75

REVISED TO : APRIL 1, 2016

PROPERTY MAPS

EXETER

NEW HAMPSHIRE

INDEX DIAGRAM

44	45	46
58	56	
59	60	61

MAP NO. 57

THIS MAP IS FOR ASSESSMENT PURPOSES. IT IS NOT VALID FOR LEGAL DESCRIPTION OR CONVEYANCE.

THE HORIZONTAL DATUM IS THE NEW HAMPSHIRE STATE PLANE COORDINATE SYSTEM.

PHOTOGRAPHY DATE: APRIL 25, 1995

COMPLETION DATE: MARCH 29, 1996

PRODUCED IN 1996 BY
CAI Technologies
11 PLEASANT STREET, LITTLETON, NH 03561
800 322 4540 WWW.CAI-TECH.COM

LEGEND

AREA SURVEYED	Ac	EXEMPT PROPERTY	E
AREA CALCULATED	AcC	SUBDIVISION LOT NO.	2
RECORD DIMENSION	100'	ZONE LIMIT	
SCALED DIMENSION	100'S	RIGHT OF WAY	R/W
MATCH LINE	M.L.	COMMON OWNERSHIP	OR
WATER	-W-	BUILDING	
		WETLANDS	

SCALE 1" = 100'

FEET 50 0 100 200 300

METERS 15 0 25 50 75

REVISED TO : APRIL 1, 2016

PROPERTY MAPS

EXETER

NEW HAMPSHIRE

INDEX DIAGRAM

44 45 57 59 60

MAP NO. 58

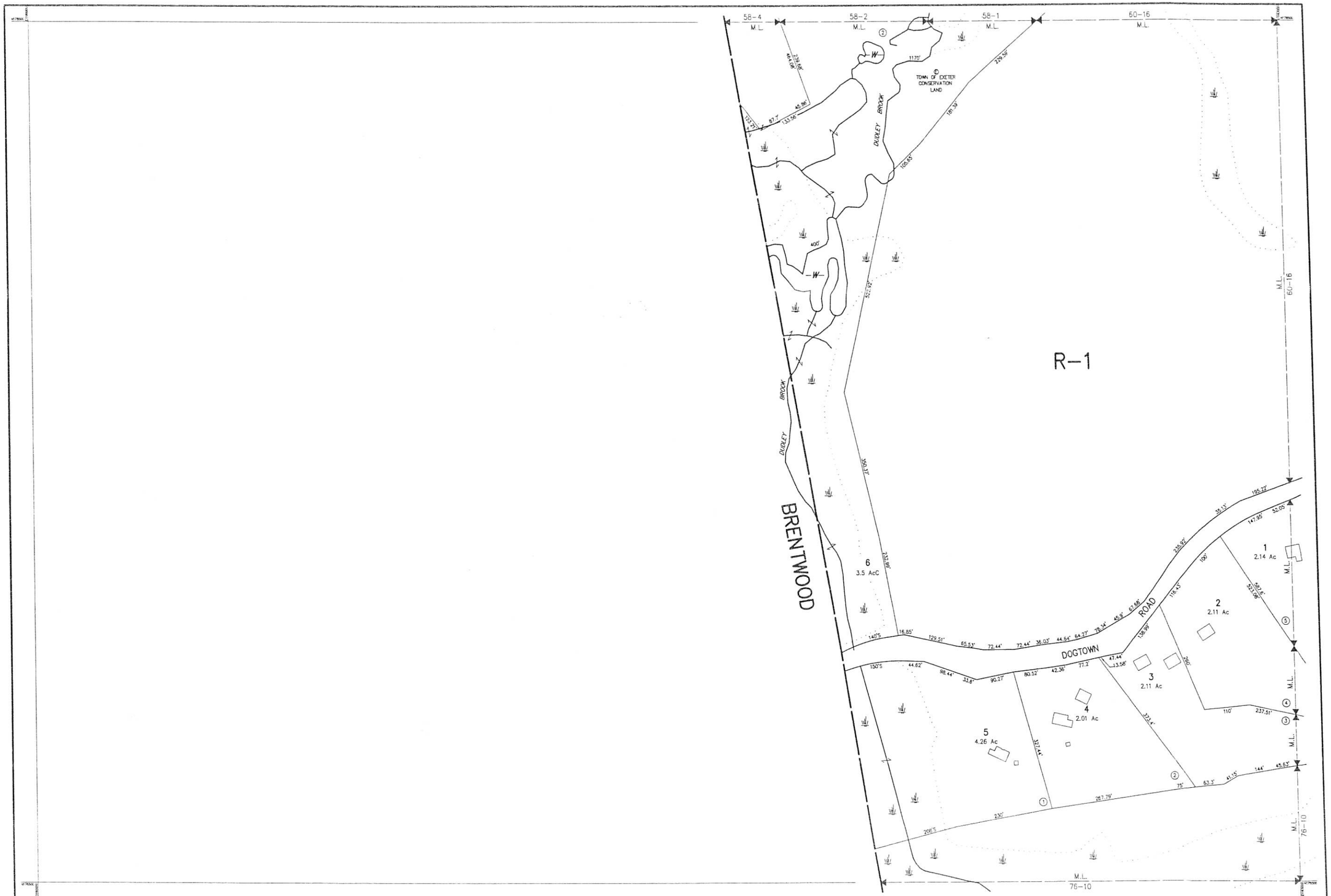

THIS MAP IS FOR ASSESSMENT PURPOSES. IT IS NOT VALID FOR LEGAL DESCRIPTION OR CONVEYANCE.	PRODUCED IN 1996 BY CAI Technologies 11 PLEASANT STREET, LITTLETON, NH 03561 800 322 4540 - WWW.CAI-TECH.COM	LEGEND		SCALE 1" = 100'	PROPERTY MAPS
THE HORIZONTAL DATUM IS THE NEW HAMPSHIRE STATE PLANE COORDINATE SYSTEM.		AREA SURVEYED Ac	EXEMPT PROPERTY (E)	FEET 50 0 100 200 300	EXETER
PHOTOGRAPHY DATE: APRIL 25, 1995		AREA CALCULATED AcC	SUBDIVISION LOT NO. (2)	METERS 25 0 25 50 75	NEW HAMPSHIRE
COMPLETION DATE: MARCH 29, 1996		RECORD DIMENSION 100'	ZONE LIMIT	REVISED TO : APRIL 1, 2016	INDEX DIAGRAM: 58 57 / 60 / 77 76
		SCALED DIMENSION 100'S	RIGHT OF WAY		MAP NO. 59
		MATCH LINE M.L.	COMMON OWNERSHIP 5/6 OR BUILDING		
		WATER -W-	WETLANDS		

THIS MAP IS FOR ASSESSMENT PURPOSES. IT IS NOT VALID FOR LEGAL DESCRIPTION OR CONVEYANCE.

THE HORIZONTAL DATUM IS THE NEW HAMPSHIRE STATE PLANE COORDINATE SYSTEM.

PHOTOGRAPHY DATE: APRIL 25, 1995

COMPLETION DATE: MARCH 29, 1996

PRODUCED IN 1996 BY

CAI Technologies

11 PLEASANT STREET, LITTLETON, NH 03561
800.322.4540 - WWW.CAI-TECH.COM

LEGEND

AREA SURVEYED	.Ac	EXEMPT PROPERTY	(E)
AREA CALCULATED	AcC	SUBDIVISION LOT NO.	(2)
RECORD DIMENSION	100'	ZONE LIMIT	
SCALED DIMENSION	100'S	RIGHT OF WAY	R/W
MATCH LINE	M.L.	COMMON OWNERSHIP	OR
WATER		BUILDING	
		WETLANDS	

SCALE 1" = 100'

FEET 50 0 100 200 300

METERS 25 0 25 50 75

REVISED TO : APRIL 1, 2016

PROPERTY MAPS

EXETER

NEW HAMPSHIRE

INDEX DIAGRAM

58	57	56
59		61
77	76	75

MAP NO. 60

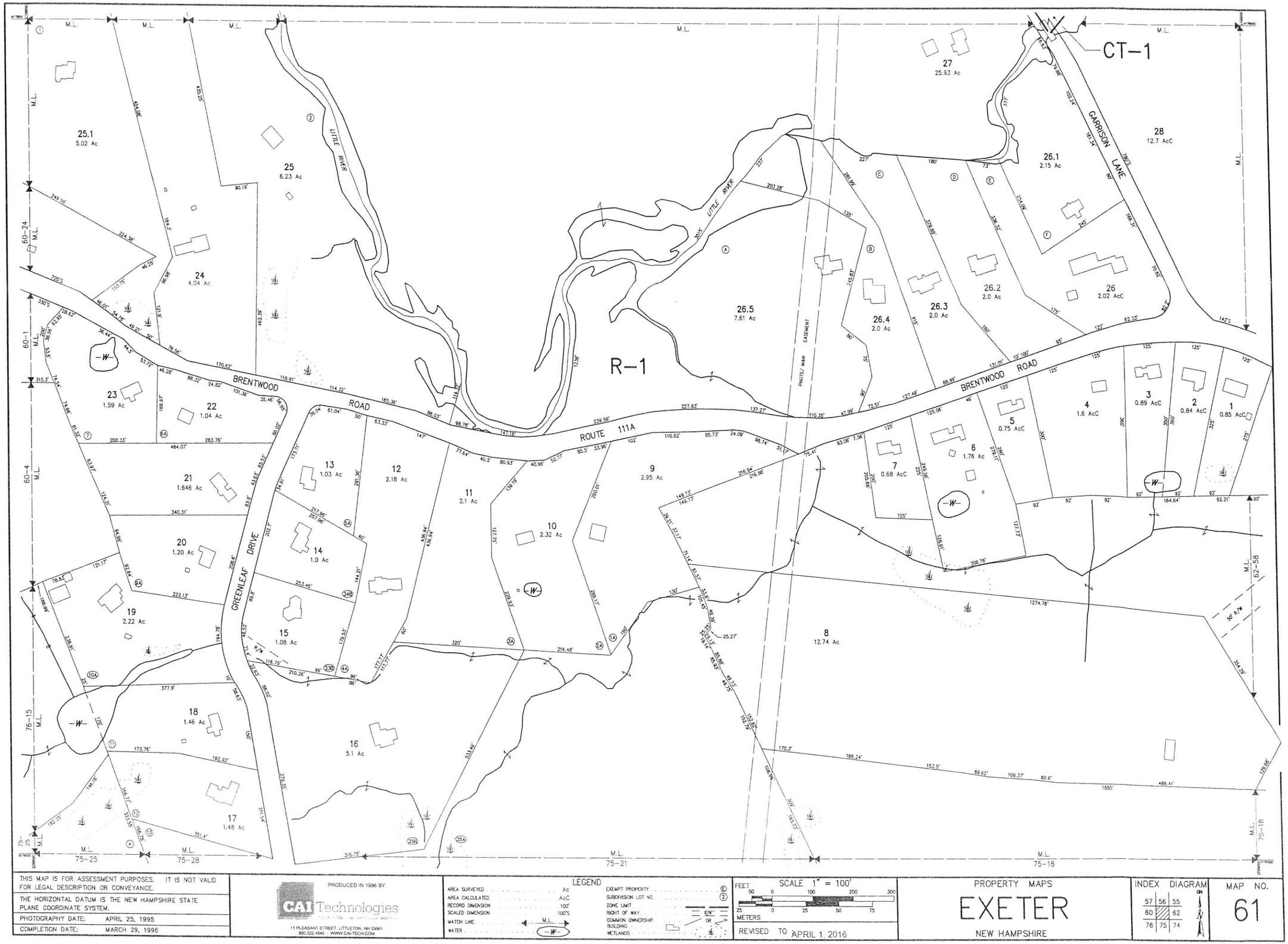

THIS MAP IS FOR ASSESSMENT PURPOSES. IT IS NOT VALID FOR LEGAL DESCRIPTION OR CONVEYANCE.

THE HORIZONTAL DATUM IS THE NEW HAMPSHIRE STATE PLANE COORDINATE SYSTEM.

PHOTOGRAPHY DATE: APRIL 25, 1995

COMPLETION DATE: MARCH 29, 1996

PRODUCED IN 1996 BY

CAI Technologies

11 PLEASANT STREET, LITTLETON, NH 03561
800.322.4540 - WWW.CAI-TECH.COM

LEGEND

AREA SURVEYED ..... Ac
AREA CALCULATED ..... AcC
RECORD DIMENSION ..... 100'
SCALED DIMENSION ..... 100'S
MATCH LINE ..... M.L.
WATER ..... -W-
EXEMPT PROPERTY ..... (E)
SUBDIVISION LOT NO. ..... (2)
ZONE LIMIT .....
RIGHT OF WAY ..... R/W
COMMON OWNERSHIP ..... OR
BUILDING .....
WETLANDS .....

FEET 50 0 100 200 300
SCALE 1" = 100'
25 0 25 50 75
METERS

REVISED TO APRIL 1, 2016

PROPERTY MAPS

EXETER

NEW HAMPSHIRE

INDEX DIAGRAM

57	56	55
60		62
76	75	74

MAP NO. 61

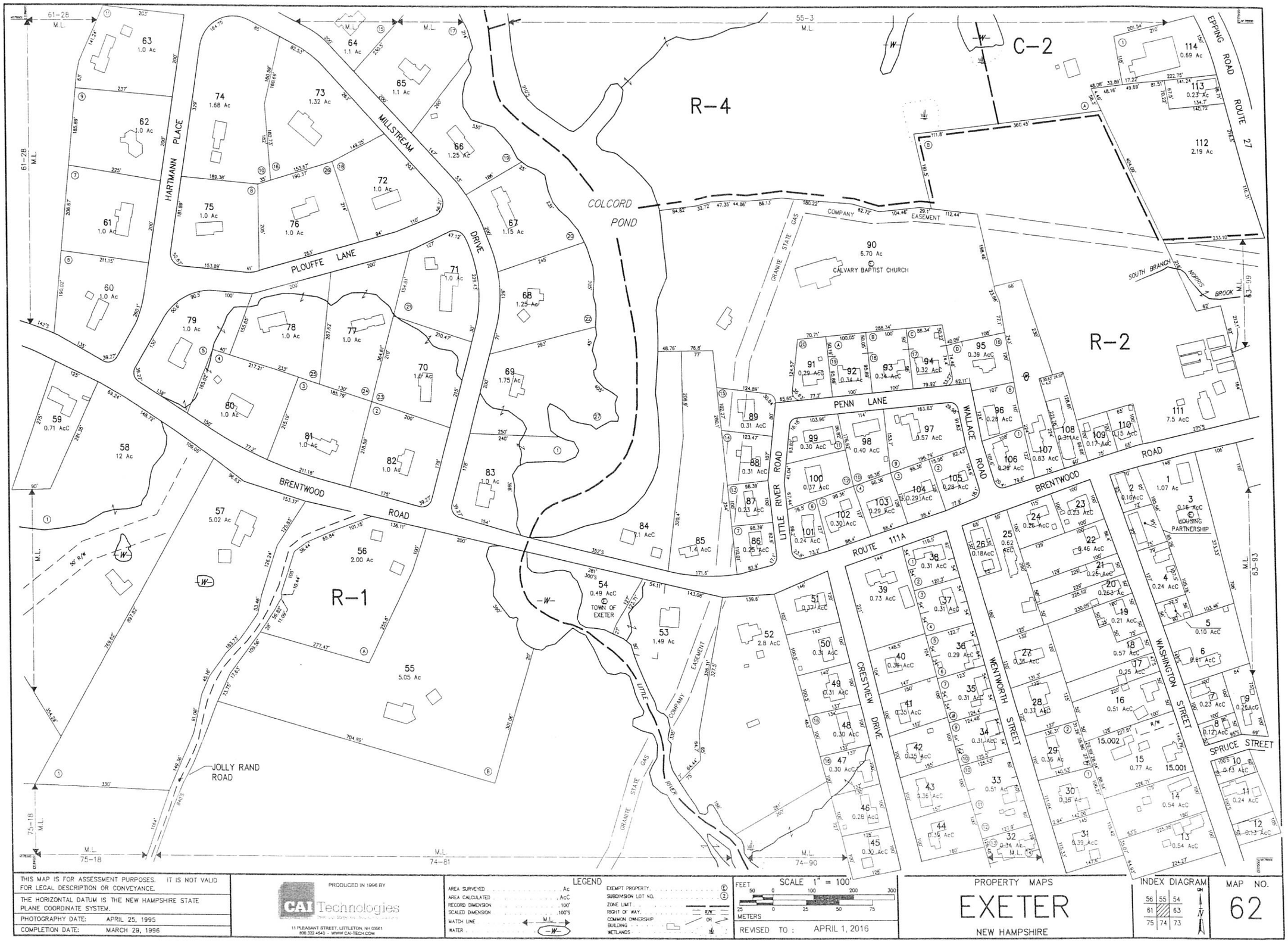

THIS MAP IS FOR ASSESSMENT PURPOSES. IT IS NOT VALID FOR LEGAL DESCRIPTION OR CONVEYANCE.

THE HORIZONTAL DATUM IS THE NEW HAMPSHIRE STATE PLANE COORDINATE SYSTEM.

PHOTOGRAPHY DATE: APRIL 25, 1995

COMPLETION DATE: MARCH 29, 1996

PRODUCED IN 1996 BY

CAI Technologies

11 PLEASANT STREET, LITTLETON, NH 03561
800.322.4540 - WWW.CAI-TECH.COM

LEGEND

AREA SURVEYED	Ac
AREA CALCULATED	AcC
RECORD DIMENSION	100'
SCALED DIMENSION	100'S
MATCH LINE	M.L.
WATER	-W-
EXEMPT PROPERTY	E
SUBDIVISION LOT NO.	2
ZONE LIMIT	
RIGHT OF WAY	R/W
COMMON OWNERSHIP	OR
BUILDING	
WETLANDS	

SCALE 1" = 100'

FEET 50 0 100 200 300

METERS 25 0 25 50 75

REVISED TO: APRIL 1, 2016

PROPERTY MAPS

EXETER

NEW HAMPSHIRE

INDEX DIAGRAM

56	55	54
61		63
75	74	73

MAP NO. 62

R-4
R-2
C-2
C-1
M.L.
STREET
ROAD
PARK
COURT
AVENUE
BROOKSIDE DRIVE
GRANITE STATE GAS COMPANY EASEMENT (PVT)
NORRIS BROOK
SOUTH BRANCH
EPPING ROAD
ROUTE 111A
ROUTE 27
HALE STREET
WARREN AVENUE
LOCUST AVENUE
WALNUT STREET
SALEM STREET
OAK ST. EXT.
FOREST STREET
WADLEIGH STREET
BOSTON AND MAINE RAILROAD
SUMMER STREET
BRENTWOOD ROAD
COLUMBUS AVENUE
COMINGS COURT
WHITLEY ROAD
SPRUCE COURT
WASHINGTON STREET
PARK STREET COMMON
TOWN OF EXETER
PARK COURT
MAIN STREET
WINTER STREET
HARVARD STREET
LINCOLN STREET
ASH STREET
CASS STREET
GREEN STREET
TREMONT STREET
102.013–102.024
102.001–102.012
80.001–80.002
73-151
73-194
73-277
64-27
64-29
49-7
102 11.293 Ac
103 0.44 AcC
104 1.26 Ac
105 1.4 Ac
106 0.75 Ac
107 0.37 Ac
108 0.71 AcC
109 0.48 AcC
110 0.89 AcC
111 1.07 Ac
112 0.40 AcC
113 0.26 AcC
114 0.46 AcC
115 0.39 AcC
116 3.4 AcC
118 3.1 AcC
119 2.226 Ac
120 0.35 Ac
121 0.34 AcC
138 0.84 AcC
139 0.43 AcC
140 1.2 AcC
141 0.42 AcC
142 0.20 AcC
143 0.21 AcC
144 0.20 AcC
145 0.18 Ac
146 0.16 AcC
147 0.15 AcC
148 0.14 AcC
149 0.29 AcC
150 6.49 Ac
151 0.55 AcC
152 0.20 AcC
153 0.18 AcC
154 0.28 AcC
155 0.42 AcC
156 0.19 AcC
157 0.16 AcC
158 0.251 AcC
159 0.19 AcC
160 0.14 AcC
161 0.07 AcC
162 0.14 AcC
163 0.14 AcC
164 0.14 AcC
165 0.15 AcC
166 0.39 AcC
167 0.22 AcC
168 0.285 Ac
169 0.32 Ac
170 0.17 AcC
171 0.204 AcC
172 0.12 AcC
173 0.152 AcC
174 0.113 AcC
175 0.21 AcC
176 0.12 AcC
177 0.13 AcC
178 0.14 AcC
179 0.46 Ac
180 0.14 AcC
181 0.15 Ac
182 0.45 Ac
183 0.22 AcC
184 0.19 AcC
185 0.42 AcC
186 0.24 AcC
187 0.16 AcC
188 0.07 AcC
189 0.24 AcC
190 0.13 AcC
191 0.06 AcC
192 0.06 AcC
193 0.20 AcC
194 0.21 AcC
195 0.20 AcC
196 0.28 AcC
197 0.20 AcC
198 0.2566 Ac
199 0.79 Ac
200 0.60 AcC
201 0.39 AcC
202 0.20 AcC
203 0.12 AcC
204 2.0 AcC
205 7.8 AcC
206 0.24 AcC
207 0.36 Ac
207.1 0.70 Ac
209 0.31 AcC
210 0.18 Ac
211 0.34 Ac
212 0.39 AcC
213 0.29 Ac
214 0.13 AcC
215 0.23 AcC
216 0.20 AcC
217 0.20 AcC
218 0.40 AcC
219 0.407 Ac
220 0.443 Ac
221 0.48 Ac
222 0.41 Ac
223 1.2 AcC
224 0.44 AcC
225 0.58 Ac
226 0.83 Ac
227 0.36 AcC
228 1.0 AcC
229 1.0 AcC
230 0.28 AcC
231 0.74 Ac
232 1.5 AcC
233 0.19 Ac
234 0.28 AcC
235 0.21 AcC
236 0.18 AcC
237 0.11 AcC
238 0.42 AcC
239 0.21 AcC
240 0.16 AcC
241 0.10 AcC
242 0.08 AcC
243 0.46 Ac
244 0.12 AcC
245 0.207 Ac
246 1.2 AcC
247 0.35 AcC
248 0.61 Ac
249 0.32 AcC
250 0.637 Ac
251 0.863 Ac
252 0.43 AcC
253 0.18 AcC
254 0.06 AcC
255 0.77 AcC
256 0.84 AcC
257 0.46 AcC
258 0.15 AcC
259 0.09 AcC
260 0.12 AcC
261 0.07 AcC
262 0.07 AcC
263 0.32 AcC
264 0.33 AcC
265 0.53 AcC
266 1.5 AcC
267 0.18 AcC
268 0.283 AcC
269 0.43 AcC
270 0.73 AcC
271 0.52 AcC
272 0.22 AcC
273 0.11 AcC
274 0.21 AcC
275 0.16 AcC
276 0.16 AcC
1 0.60 AcC
2 0.13 AcC
3 0.15 AcC
4 0.17 AcC
5 0.25 AcC
6 0.24 AcC
7 0.03 AcC
8 0.07 AcC
9 0.25 AcC
10 0.399 Ac
11 0.77 AcC
12 1.06 Ac
13 0.49 Ac
13.001–13.002
13.003–13.004
14 0.21 AcC
15 0.15 AcC
16 0.28 AcC
17 0.25 AcC
18 0.37 AcC
19 0.55 AcC
20 0.26 AcC
21 0.26 AcC
22 0.14 AcC
23 0.15 AcC
24 0.16 AcC
25 0.15 AcC
26 0.17 AcC
27 0.18 AcC
28 0.34 AcC
29 0.39 AcC
30 0.64 AcC
31 0.64 AcC
32 0.31 AcC
33 0.18 AcC
34 0.536 Ac
35 0.30 AcC
36 0.48 Ac
37 0.22 AcC
38 0.29 AcC
39 0.566 AcC
40 1.0 AcC
41 0.37 Ac
41.001–41.004
42 0.49 AcC
43 0.37 Ac
44 0.19 AcC
45 0.45 Ac
46 0.28 Ac
47 0.16 AcC
48 0.17 Ac
49 0.17 Ac
50 0.16 Ac
51 0.16 Ac
52 0.33 AcC
53 1.2 Ac
54 0.18 Ac
55 0.19 Ac
56 0.18 Ac
57 0.27 AcC
58 0.23 Ac
59 0.20 Ac
60 0.44 AcC
61 0.45 AcC
62 0.34 AcC
63 0.20 AcC
64 0.17 AcC
65 0.18 AcC
66 0.34 AcC
67 0.18 Ac
68 0.19 AcC
69 0.64 AcC
70 0.21 AcC
71 0.21 AcC
72 0.34 AcC
73 0.29 AcC
74 0.29 AcC
75 0.41 AcC
76 0.28 AcC
77 0.27 AcC
78 0.26 AcC
79 0.23 AcC
80 0.52 AcC
81 0.17 AcC
82 0.26 AcC
83 0.27 AcC
84 0.16 AcC
85 0.29 AcC
86 0.93 AcC
87 0.38 AcC
88 0.27 AcC
89 0.17 AcC
90 0.17 AcC
91 0.38 AcC
92 0.18 AcC
93 4.9 AcC
94 0.17 AcC
95 0.12 AcC
96 0.58 AcC
97 0.29 Ac
98 0.42 Ac
99 1.2 AcC
W
NO PARCEL 100,101,117,208

THIS MAP IS FOR ASSESSMENT PURPOSES. IT IS NOT VALID FOR LEGAL DESCRIPTION OR CONVEYANCE.
THE HORIZONTAL DATUM IS THE NEW HAMPSHIRE STATE PLANE COORDINATE SYSTEM.
PHOTOGRAPHY DATE: APRIL 25, 1995
COMPLETION DATE: MARCH 29, 1996

PRODUCED IN 1996 BY
CAI Technologies
11 PLEASANT STREET, LITTLETON, NH 03561
800.322.4540 - WWW.CAI-TECH.COM

LEGEND
AREA SURVEYED . . . Ac
AREA CALCULATED . . . AcC
RECORD DIMENSION . . . 100'
SCALED DIMENSION . . . 100'S
MATCH LINE . . . M.L.
WATER . . . W
EXEMPT PROPERTY . . . E
SUBDIVISION LOT NO. . . . 2
ZONE LIMIT . . .
RIGHT OF WAY . . . R/W
COMMON OWNERSHIP . . . OR
BUILDING . . .
WETLANDS . . .

SCALE 1" = 100'
FEET 50 0 100 200 300
METERS 25 0 25 50 75
REVISED TO : APRIL 1, 2016

PROPERTY MAPS
EXETER
NEW HAMPSHIRE

INDEX DIAGRAM
55 54 53
62 63 64
74 73 72
N

MAP NO. 63

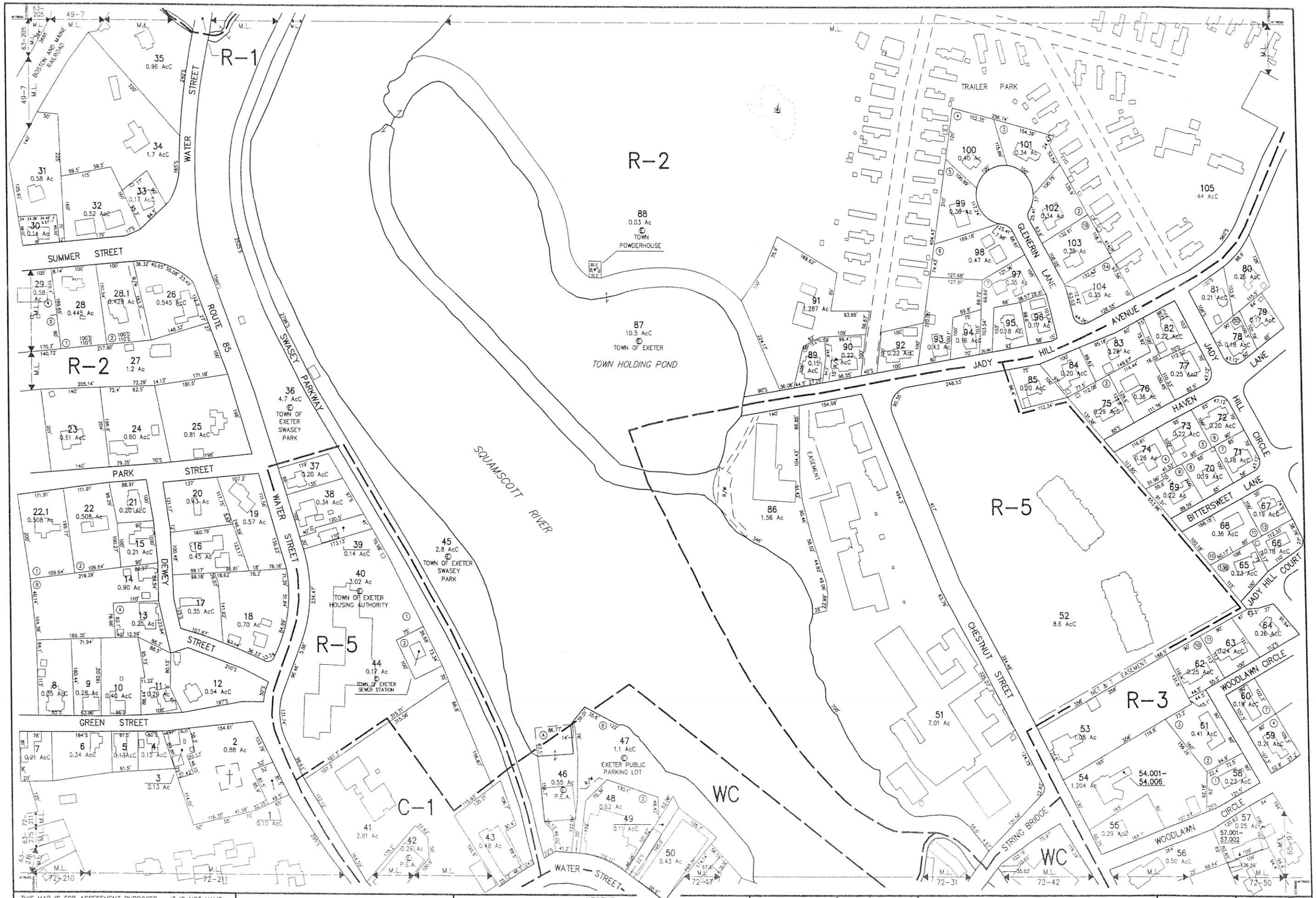

THIS MAP IS FOR ASSESSMENT PURPOSES. IT IS NOT VALID FOR LEGAL DESCRIPTION OR CONVEYANCE.	PRODUCED IN 1996 BY CAI Technologies 11 PLEASANT STREET, LITTLETON, NH 03561 800.322.4540 - WWW.CAI-TECH.COM	LEGEND: AREA SURVEYED Ac; AREA CALCULATED AcC; RECORD DIMENSION 100'; SCALED DIMENSION 100'S; MATCH LINE M.L.; WATER -W-; EXEMPT PROPERTY (E); SUBDIVISION LOT NO. (2); ZONE LIMIT; RIGHT OF WAY R/W; COMMON OWNERSHIP OR; BUILDING; WETLANDS
THE HORIZONTAL DATUM IS THE NEW HAMPSHIRE STATE PLANE COORDINATE SYSTEM.		
PHOTOGRAPHY DATE: APRIL 25, 1995		
COMPLETION DATE: MARCH 29, 1996		

SCALE 1" = 100'
FEET 50 0 100 200 300
METERS 25 0 25 50 75
REVISED TO : APRIL 1, 2016

PROPERTY MAPS
EXETER
NEW HAMPSHIRE

INDEX DIAGRAM
54 | 53 | 52
63 | | 65
73 | 72 | 71

MAP NO. 64

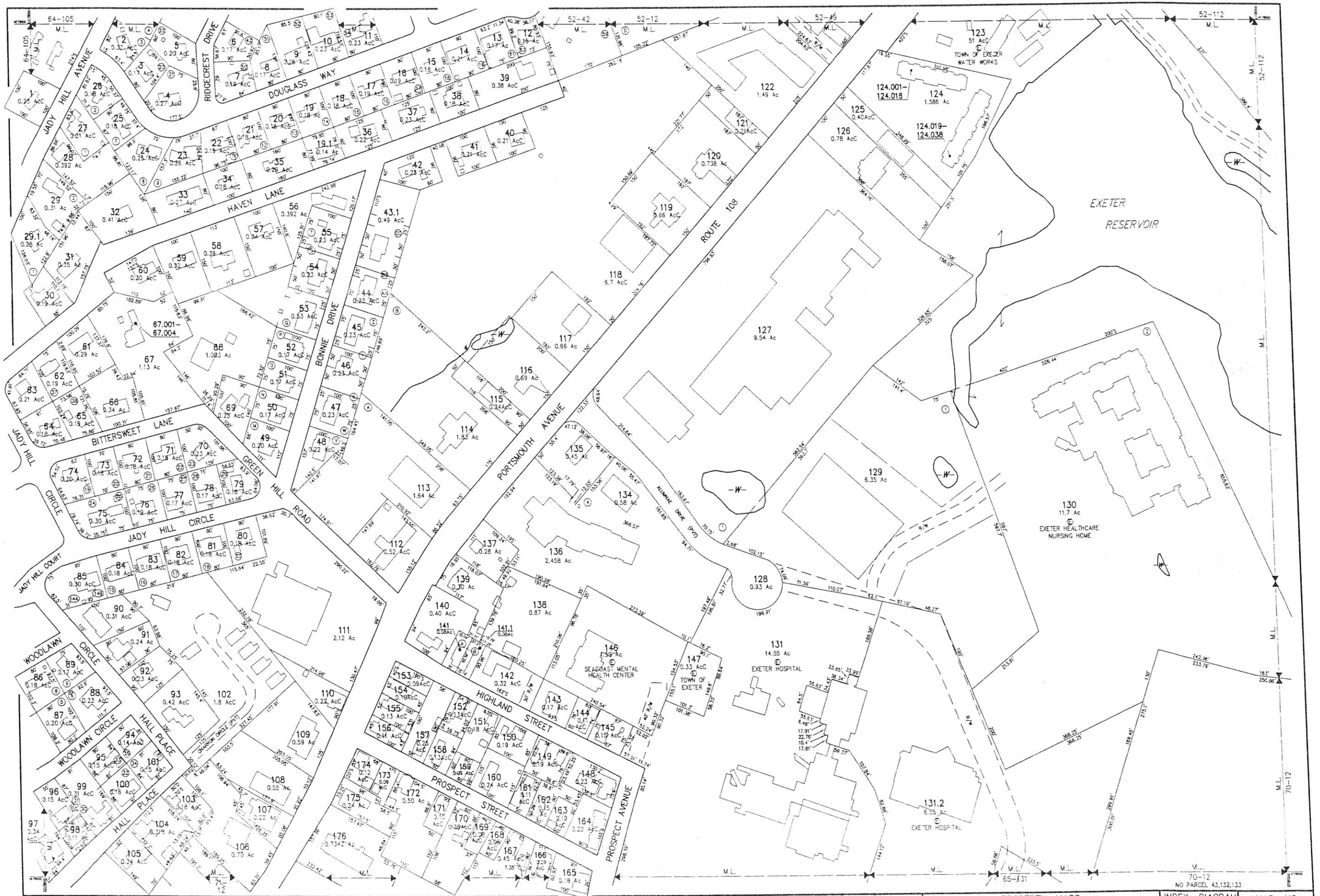

THIS MAP IS FOR ASSESSMENT PURPOSES. IT IS NOT VALID FOR LEGAL DESCRIPTION OR CONVEYANCE.

THE HORIZONTAL DATUM IS THE NEW HAMPSHIRE STATE PLANE COORDINATE SYSTEM.

PHOTOGRAPHY DATE: APRIL 25, 1995

COMPLETION DATE: MARCH 29, 1996

PRODUCED IN 1996 BY CAI Technologies
11 PLEASANT STREET, LITTLETON, NH 03561
800.322.4540 - WWW.CAI-TECH.COM

AREA SURVEYED Ac
AREA CALCULATED AcC
RECORD DIMENSION 100'
SCALED DIMENSION 100'S
MATCH LINE M.L.
WATER -W-

LEGEND
EXEMPT PROPERTY (E)
SUBDIVISION LOT NO. (2)
ZONE LIMIT
RIGHT OF WAY
COMMON OWNERSHIP
BUILDING
WETLANDS

FEET 50 0 100 200 300
METERS 25 0 25 50 75
SCALE 1" = 100'

REVISED TO : APRIL 1, 2016

PROPERTY MAPS

EXETER

NEW HAMPSHIRE

INDEX DIAGRAM

53	52	51
64		66
72	71	70

MAP NO. 65

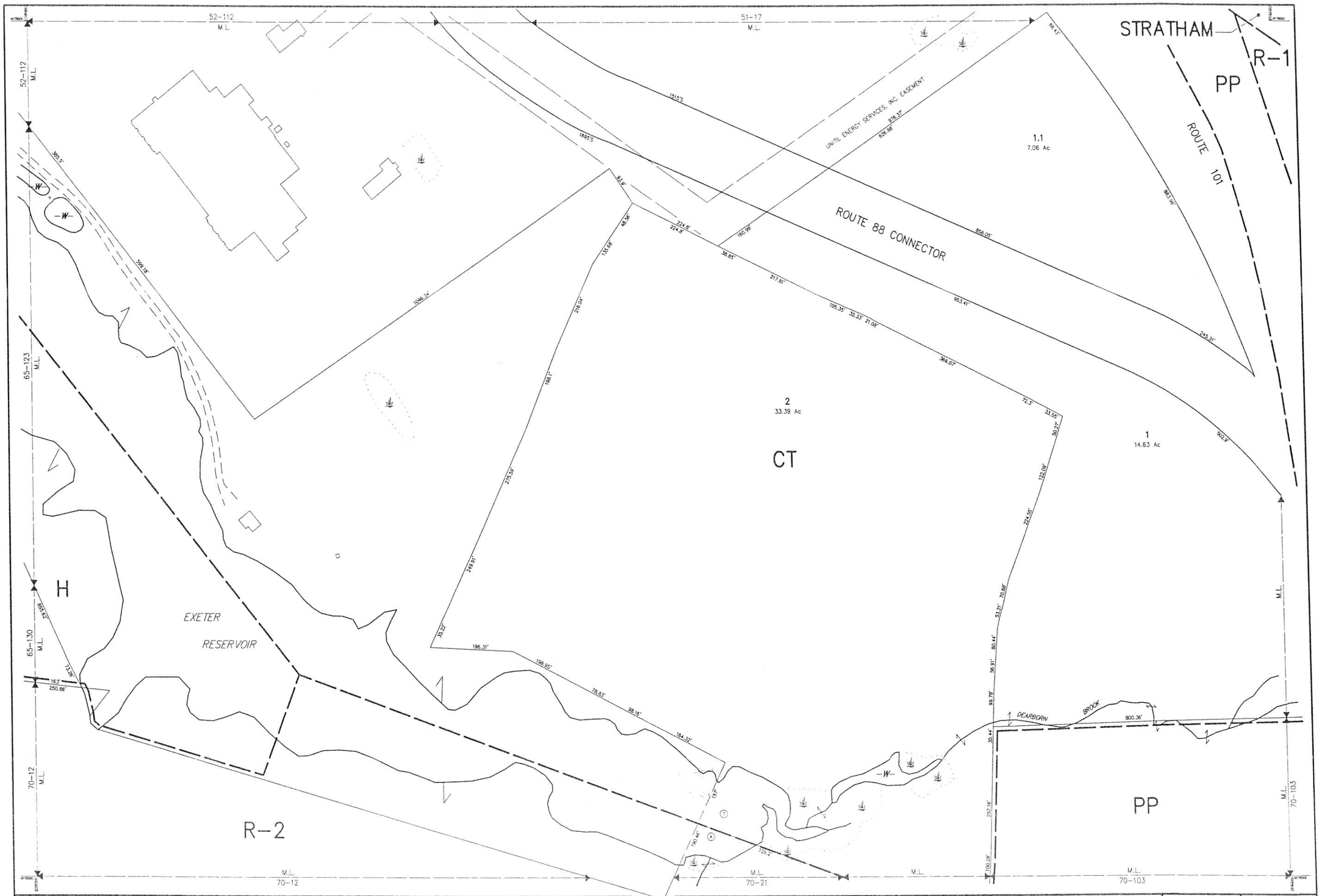

THIS MAP IS FOR ASSESSMENT PURPOSES. IT IS NOT VALID FOR LEGAL DESCRIPTION OR CONVEYANCE.

THE HORIZONTAL DATUM IS THE NEW HAMPSHIRE STATE PLANE COORDINATE SYSTEM.

PHOTOGRAPHY DATE: APRIL 25, 1995

COMPLETION DATE: MARCH 29, 1996

LEGEND

AREA SURVEYED ..... Ac
AREA CALCULATED ..... AcC
RECORD DIMENSION ..... 100'
SCALED DIMENSION ..... 100'S
MATCH LINE ..... M.L.
WATER ..... -W-
EXEMPT PROPERTY ..... E
SUBDIVISION LOT NO. 2
ZONE LIMIT
RIGHT OF WAY
COMMON OWNERSHIP
BUILDING
WETLANDS

SCALE 1" = 100'

FEET 50 0 100 200 300

METERS 25 0 25 50 75

REVISED TO : APRIL 1, 2016

PROPERTY MAPS

EXETER

NEW HAMPSHIRE

INDEX DIAGRAM

52	51	
65		67
71	70	69

MAP NO.

66

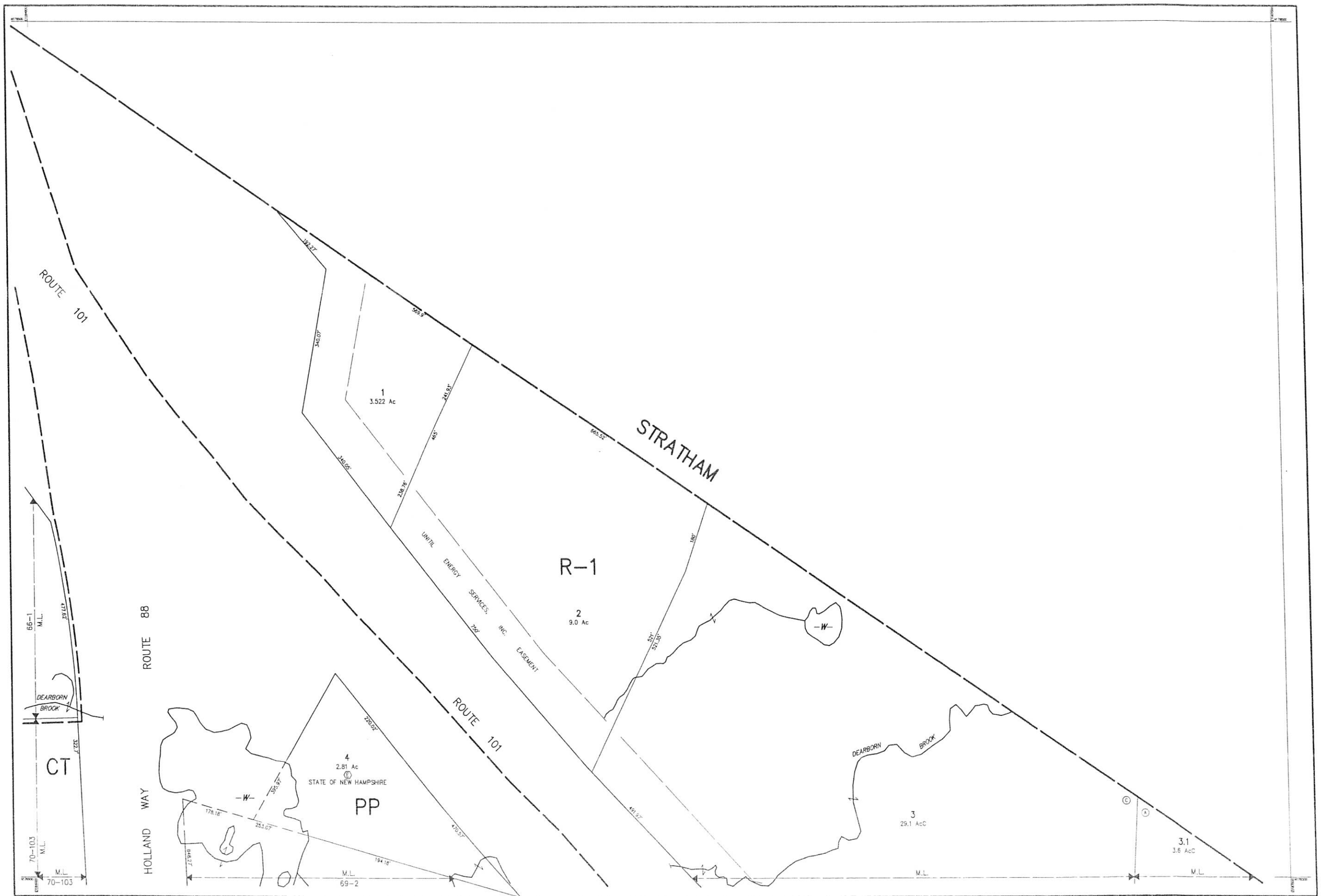

THIS MAP IS FOR ASSESSMENT PURPOSES. IT IS NOT VALID FOR LEGAL DESCRIPTION OR CONVEYANCE.

THE HORIZONTAL DATUM IS THE NEW HAMPSHIRE STATE PLANE COORDINATE SYSTEM.

PHOTOGRAPHY DATE: APRIL 25, 1995

COMPLETION DATE: MARCH 29, 1996

PRODUCED IN 1996 BY

CAI Technologies

11 PLEASANT STREET, LITTLETON, NH 03561
800.322.4540 - WWW.CAI-TECH.COM

LEGEND

AREA SURVEYED	Ac	EXEMPT PROPERTY	Ⓔ
AREA CALCULATED	AcC	SUBDIVISION LOT NO.	②
RECORD DIMENSION	100'	ZONE LIMIT	
SCALED DIMENSION	100'S	RIGHT OF WAY	
MATCH LINE	M.L.	COMMON OWNERSHIP	OR
WATER	-W-	BUILDING	
		WETLANDS	

SCALE 1" = 100'

FEET 50 0 100 200 300

25 0 25 50 75 METERS

REVISED TO : APRIL 1, 2016

PROPERTY MAPS

EXETER

NEW HAMPSHIRE

INDEX DIAGRAM

51 66 70 69 68

GN N

MAP NO.

67

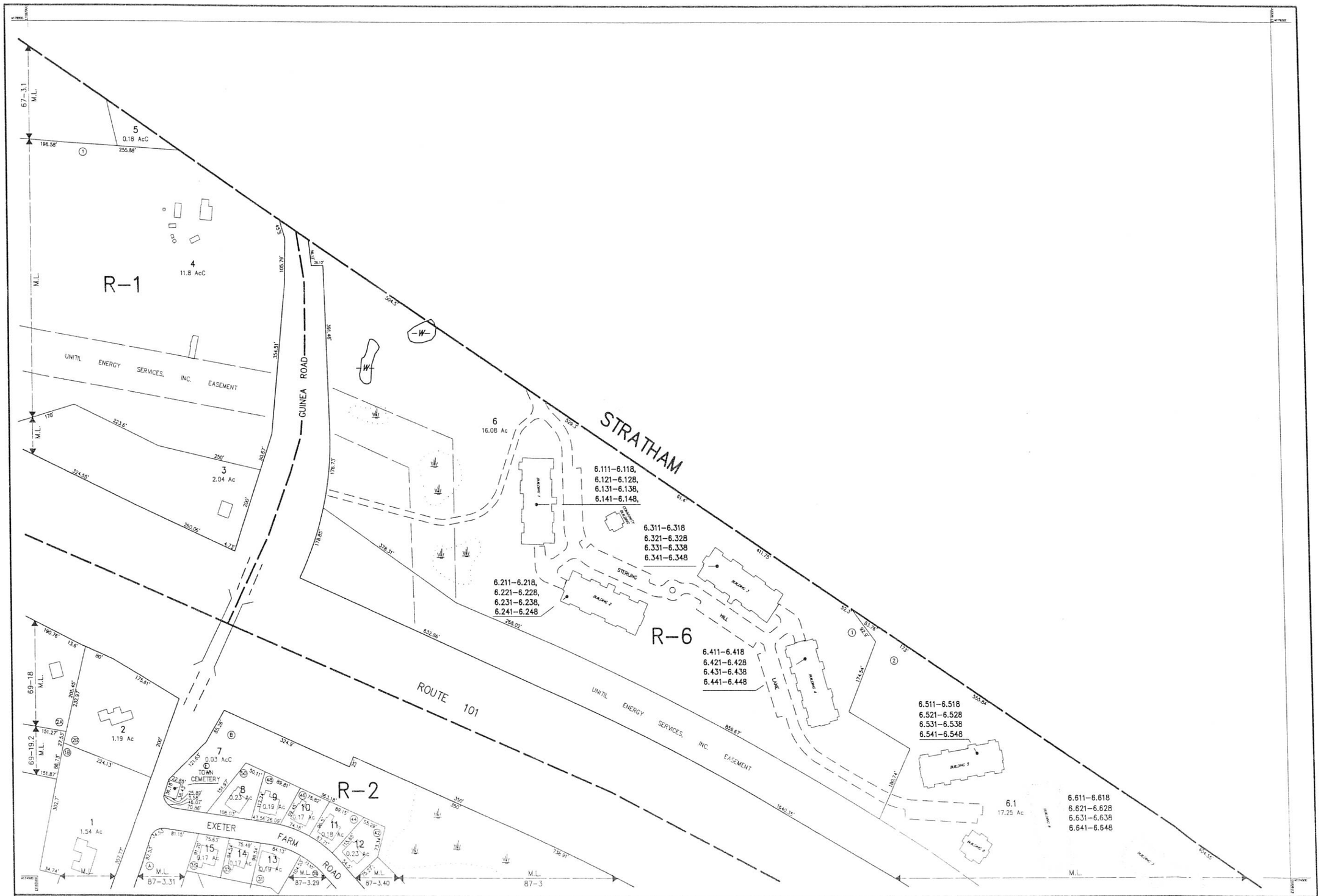

THIS MAP IS FOR ASSESSMENT PURPOSES. IT IS NOT VALID FOR LEGAL DESCRIPTION OR CONVEYANCE.

THE HORIZONTAL DATUM IS THE NEW HAMPSHIRE STATE PLANE COORDINATE SYSTEM.

PHOTOGRAPHY DATE: APRIL 25, 1995

COMPLETION DATE: MARCH 29, 1996

PRODUCED IN 1996 BY
CAI Technologies
11 PLEASANT STREET, LITTLETON, NH 03561
800 322 4540 - WWW.CAI-TECH.COM

LEGEND

AREA SURVEYED ..... Ac
AREA CALCULATED ..... AcC
RECORD DIMENSION ..... 100'
SCALED DIMENSION ..... 100'S
MATCH LINE ..... M.L.
WATER ..... -W-

EXEMPT PROPERTY ..... (E)
SUBDIVISION LOT NO. ..... (2)
ZONE LIMIT .....
RIGHT OF WAY ..... R/W
COMMON OWNERSHIP ..... OR
BUILDING .....
WETLANDS .....

SCALE 1" = 100'

FEET 50 0 100 200 300
25 0 25 50 75
METERS

REVISED TO : APRIL 1, 2016

PROPERTY MAPS

EXETER

NEW HAMPSHIRE

INDEX DIAGRAM

67
69
86 87 88

MAP NO. 68

HOLLAND WAY

ROUTE 88

ROUTE 101

ROUTE 11 & 27

HAMPTON ROAD

HAMPTON FALLS ROAD

BAYBERRY LANE

WAYSIDE DRIVE

FULLER LANE

FULLER LANE

DEARBORN BROOK

DEARBORN BROOK

UNITIL ENERGY SERVICES, INC. EASEMENT

TOWN OF EXETER

PP

NP

R-1

R-2

R-2

2 14.68 Ac

3 11.8 AcC

4 22.0 Ac

5 0.67 Ac

6 5.7716 Ac

1.64 Ac

8 3.69 Ac

36 10.97 Ac

36.01 0.682 Ac STATE OF NEW HAMPSHIRE

38 0.487 Ac

39 2.056 Ac

37 0.28 AcC

35 0.46 AcC

34 0.69 Ac

32 0.52 Ac

33 0.50 Ac

31 1.06 Ac

31.001–31.002

31.003

30 .67 Ac

29 0.94 AcC

9 0.32 AcC

10 0.35 AcC

11 0.45 AcC

12 0.33 Ac

13 0.34 AcC

14 0.39 AcC

15 0.35 AcC

16 0.28 AcC

17 0.27 Ac

18 0.89 Ac

19 0.35 Ac

19.1 0.36 Ac

19.2 0.38 Ac

20 0.58 Ac

21 0.539 Ac

22 0.35 AcC TOWN WATER TOWER

23 0.40 AcC

24 0.43 AcC

25 1.68 Ac

26 0.80 AcC

27 0.33 AcC

28 0.35 AcC

NO PARCEL 1

70–103 M.L.

70–104 M.L.

70–102 M.L.

70–101 M.L.

70–105 M.L.

85–16

85–15

85–1

67–3.1 M.L.

68–4 M.L.

68–3 M.L.

THIS MAP IS FOR ASSESSMENT PURPOSES. IT IS NOT VALID FOR LEGAL DESCRIPTION OR CONVEYANCE.

THE HORIZONTAL DATUM IS THE NEW HAMPSHIRE STATE PLANE COORDINATE SYSTEM.

PHOTOGRAPHY DATE: APRIL 25, 1995

COMPLETION DATE: MARCH 29, 1996

PRODUCED IN 1996 BY CAI Technologies

11 PLEASANT STREET, LITTLETON, NH 03561
800.322.4543 WWW.CAI-TECH.COM

LEGEND

AREA SURVEYED Ac
AREA CALCULATED AcC
RECORD DIMENSION 100'
SCALED DIMENSION 100'S
MATCH LINE M.L.
WATER -W-
EXEMPT PROPERTY E
SUBDIVISION LOT NO. 2
ZONE LIMT
RIGHT OF WAY R/W
COMMON OWNERSHIP OR
BUILDING
WETLANDS

SCALE 1" = 100'

FEET 50 0 100 200 300
METERS 25 0 25 50 75

REVISED TO : APRIL 1, 2016

PROPERTY MAPS

EXETER

NEW HAMPSHIRE

INDEX DIAGRAM

66 67
70 68
85 86 87

MAP NO. 69

THIS MAP IS FOR ASSESSMENT PURPOSES. IT IS NOT VALID FOR LEGAL DESCRIPTION OR CONVEYANCE.

THE HORIZONTAL DATUM IS THE NEW HAMPSHIRE STATE PLANE COORDINATE SYSTEM.

PHOTOGRAPHY DATE: APRIL 25, 1995

COMPLETION DATE: MARCH 29, 1996

PRODUCED IN 1996 BY

CAI Technologies

11 PLEASANT STREET, LITTLETON, NH 03561
800.322.4540 · WWW.CAI-TECH.COM

LEGEND

AREA SURVEYED ..... Ac
AREA CALCULATED ..... AcC
RECORD DIMENSION ..... 100'
SCALED DIMENSION ..... 100'S
MATCH LINE ..... M.L.
WATER ..... -W-
EXEMPT PROPERTY ..... E
SUBDIVISION LOT NO. 2
ZONE LIMIT
RIGHT OF WAY ..... R/W
COMMON OWNERSHIP ..... OR
BUILDING
WETLANDS

SCALE 1" = 100'

FEET 50 0 100 200 300

METERS 25 0 25 50 75

REVISED TO : APRIL 1, 2016

PROPERTY MAPS

EXETER

NEW HAMPSHIRE

INDEX DIAGRAM

65	66	67
71		69
84	85	86

MAP NO. 70

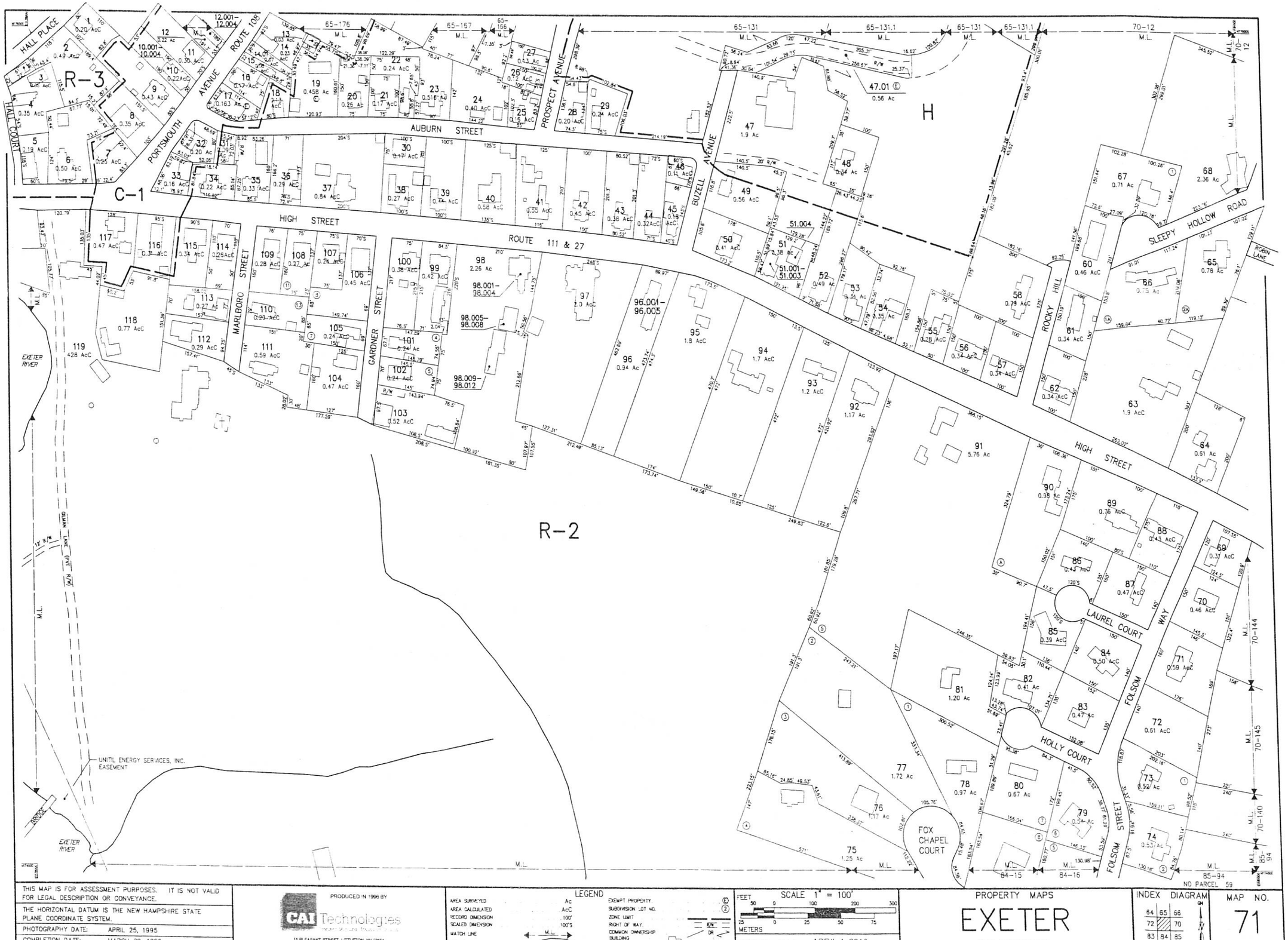

THIS MAP IS FOR ASSESSMENT PURPOSES. IT IS NOT VALID FOR LEGAL DESCRIPTION OR CONVEYANCE.

THE HORIZONTAL DATUM IS THE NEW HAMPSHIRE STATE PLANE COORDINATE SYSTEM.

PHOTOGRAPHY DATE: APRIL 25, 1995

COMPLETION DATE: MARCH 29, 1996

PRODUCED IN 1996 BY
CAI Technologies
11 PLEASANT STREET, LITTLETON, NH 03561
800.322.4643 - WWW.CAI-TECH.COM

LEGEND

AREA SURVEYED	Ac	EXEMPT PROPERTY	(E)
AREA CALCULATED	AcC	SUBDIVISION LOT NO.	(2)
RECORD DIMENSION	100'	ZONE LIMIT	
SCALED DIMENSION	100'S	RIGHT OF WAY	R/W
MATCH LINE	M.L.	COMMON OWNERSHIP	OR
WATER		BUILDING	
		WETLANDS	

SCALE 1" = 100'

FEET 50 0 100 200 300

METERS 25 0 25 50 75

REVISED TO : APRIL 1, 2016

PROPERTY MAPS

EXETER

NEW HAMPSHIRE

INDEX DIAGRAM

64	65	66
72		70
83	84	85

MAP NO. 71

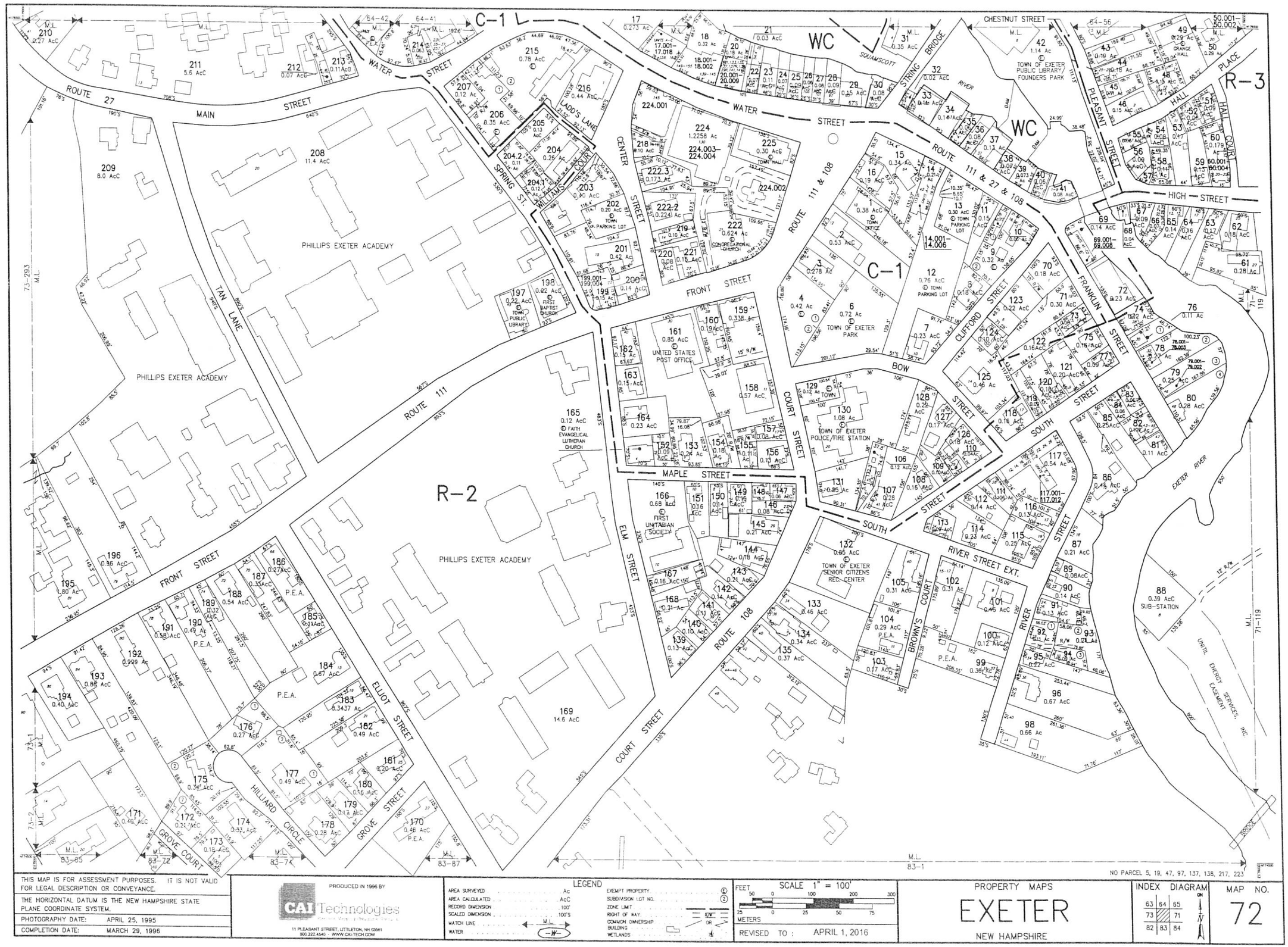

THIS MAP IS FOR ASSESSMENT PURPOSES. IT IS NOT VALID FOR LEGAL DESCRIPTION OR CONVEYANCE.

THE HORIZONTAL DATUM IS THE NEW HAMPSHIRE STATE PLANE COORDINATE SYSTEM.

PHOTOGRAPHY DATE: APRIL 25, 1995

COMPLETION DATE: MARCH 29, 1996

PRODUCED IN 1996 BY CAI Technologies
11 PLEASANT STREET, LITTLETON, NH 03561
800.322.4540 - WWW.CAI-TECH.COM

LEGEND

AREA SURVEYED	Ac	EXEMPT PROPERTY	(E)
AREA CALCULATED	AcC	SUBDIVISION LOT NO.	(2)
RECORD DIMENSION	100'	ZONE LIMIT	
SCALED DIMENSION	100'S	RIGHT OF WAY	
MATCH LINE	M.L.	COMMON OWNERSHIP	
WATER		BUILDING	
		WETLANDS	

SCALE 1" = 100'
FEET 50 0 100 200 300
METERS 25 0 25 50 75

REVISED TO : APRIL 1, 2016

PROPERTY MAPS

EXETER

NEW HAMPSHIRE

INDEX DIAGRAM

63	64	65
73		71
82	83	84

MAP NO. 72

NO PARCEL 5, 19, 47, 97, 137, 138, 217, 223

THIS MAP IS FOR ASSESSMENT PURPOSES. IT IS NOT VALID FOR LEGAL DESCRIPTION OR CONVEYANCE.

THE HORIZONTAL DATUM IS THE NEW HAMPSHIRE STATE PLANE COORDINATE SYSTEM.

PHOTOGRAPHY DATE: APRIL 25, 1995

COMPLETION DATE: MARCH 29, 1996

PRODUCED IN 1996 BY

CAI Technologies

11 PLEASANT STREET, LITTLETON, NH 03561
800.322.4540 - WWW.CAI-TECH.COM

LEGEND

AREA SURVEYED ..... Ac
AREA CALCULATED ..... AcC
RECORD DIMENSION ..... 100'
SCALED DIMENSION ..... 100'S
MATCH LINE ..... M.L.
WATER ..... -W-
EXEMPT PROPERTY ..... E
SUBDIVISION LOT NO. 2
ZONE LIMIT
RIGHT OF WAY ..... R/W
COMMON OWNERSHIP ..... OR
BUILDING
WETLANDS

SCALE 1" = 100'

FEET 50 0 100 200 300

METERS 25 0 25 50 75

REVISED TO : APRIL 1, 2016

PROPERTY MAPS

EXETER

NEW HAMPSHIRE

INDEX DIAGRAM

62	63	64
74		72
81	82	83

MAP NO. 73

R-1

R-2

NP

JOLLY RAND ROAD

GRANITE STATE GAS COMPANY EASEMENT

LITTLE RIVER

CRESTVIEW DRIVE

WENTWORTH STREET

WASHINGTON STREET

MCKINLEY STREET

HOBART STREET

FRONT STREET

COTTAGE STREET

HERITAGE WAY

ERNEST AVENUE (PVT)

ROUTE 111

WESTSIDE DRIVE

LAPERLE AVENUE

SILVO DRIVE

SCAMMON LANE

KINGSTON ROAD

CARROLL STREET (UNACCEPTED)

UNITIL ENERGY SERVICES, INC. EASEMENT

TOWN OF EXETER

THIS MAP IS FOR ASSESSMENT PURPOSES. IT IS NOT VALID FOR LEGAL DESCRIPTION OR CONVEYANCE.

THE HORIZONTAL DATUM IS THE NEW HAMPSHIRE STATE PLANE COORDINATE SYSTEM.

PHOTOGRAPHY DATE: APRIL 25, 1995

COMPLETION DATE: MARCH 29, 1996

PRODUCED IN 1996 BY
CAI Technologies
11 PLEASANT STREET, LITTLETON, NH 03561
800.322.4540 - WWW.CAI-TECH.COM

LEGEND

AREA SURVEYED ..... Ac
AREA CALCULATED ..... AcC
RECORD DIMENSION ..... 100'
SCALED DIMENSION ..... 100'S
MATCH LINE ..... M.L.
WATER

EXEMPT PROPERTY ..... (E)
SUBDIVISION LOT NO. ..... (2)
ZONE LIMIT
RIGHT OF WAY
COMMON OWNERSHIP ..... OR
BUILDING
WETLANDS

SCALE 1" = 100'

FEET 50 0 100 200 300

METERS 25 0 25 50 75

REVISED TO : APRIL 1, 2016

PROPERTY MAPS

EXETER

NEW HAMPSHIRE

INDEX DIAGRAM

61	62	63
75		73
80	81	82

MAP NO. 74

THIS MAP IS FOR ASSESSMENT PURPOSES. IT IS NOT VALID FOR LEGAL DESCRIPTION OR CONVEYANCE.

THE HORIZONTAL DATUM IS THE NEW HAMPSHIRE STATE PLANE COORDINATE SYSTEM.

PHOTOGRAPHY DATE: APRIL 25, 1995

COMPLETION DATE: MARCH 29, 1996

PRODUCED IN 1996 BY

CAI Technologies

11 PLEASANT STREET, LITTLETON, NH 03561
800.322.4540 - WWW.CAI-TECH.COM

LEGEND

AREA SURVEYED	Ac	EXEMPT PROPERTY	E
AREA CALCULATED	AcC	SUBDIVISION LOT NO.	2
RECORD DIMENSION	100'	ZONE LIMIT	
SCALED DIMENSION	100'S	RIGHT OF WAY	
MATCH LINE	M.L.	COMMON OWNERSHIP	
WATER	W	BUILDING	
		WETLANDS	

SCALE 1" = 100'

FEET 50 0 100 200 300

METERS 25 0 25 50 75

REVISED TO : APRIL 1, 2016

PROPERTY MAPS

EXETER

NEW HAMPSHIRE

INDEX DIAGRAM

60	61	62
76		74
79	80	81

MAP NO.

75

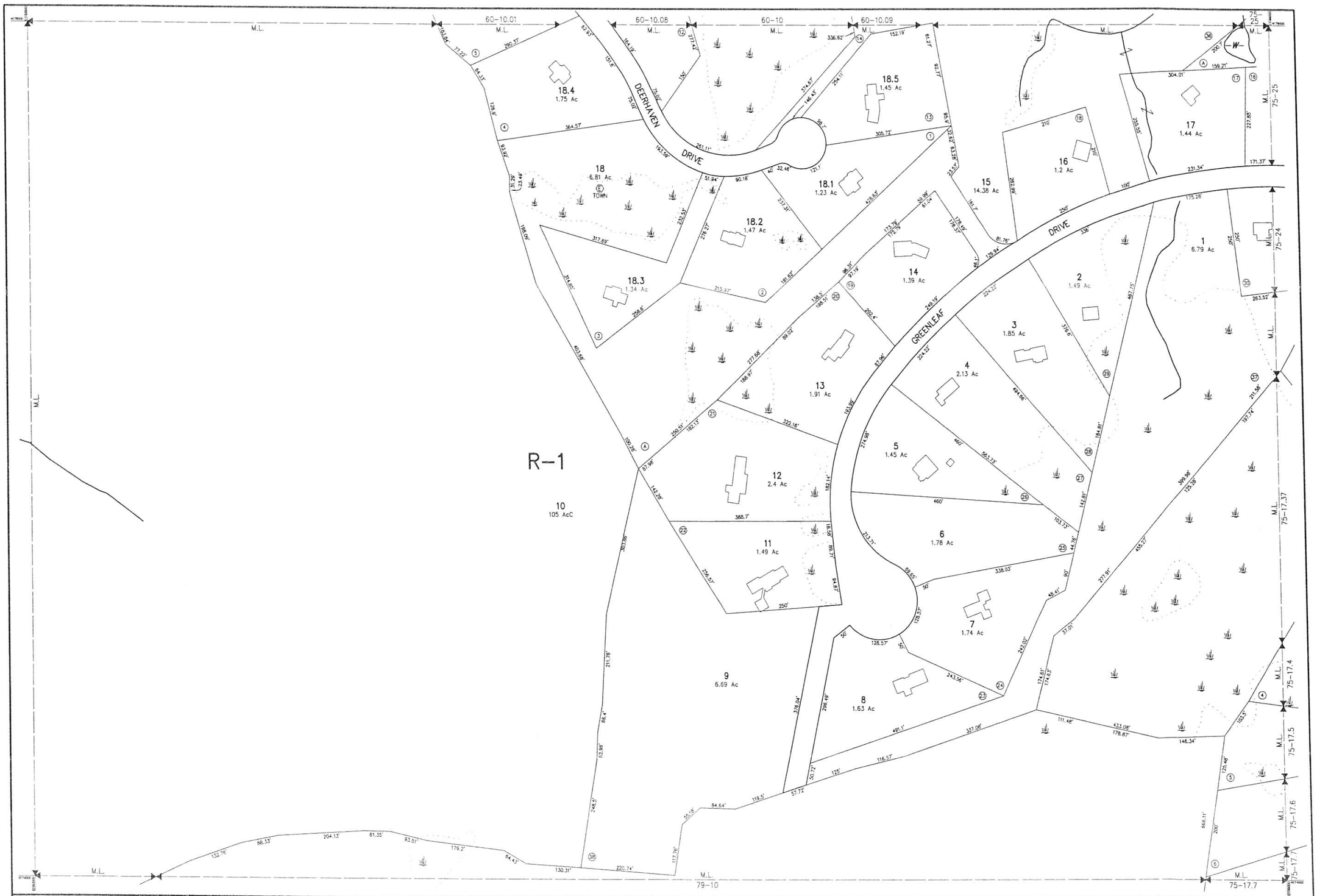

THIS MAP IS FOR ASSESSMENT PURPOSES. IT IS NOT VALID FOR LEGAL DESCRIPTION OR CONVEYANCE.	PRODUCED IN 1996 BY CAI Technologies 11 PLEASANT STREET, LITTLETON NH 03561 800.322.4540 - WWW.CAI-TECH.COM	LEGEND			SCALE 1" = 100'	PROPERTY MAPS	INDEX DIAGRAM	MAP NO.
THE HORIZONTAL DATUM IS THE NEW HAMPSHIRE STATE PLANE COORDINATE SYSTEM.		AREA SURVEYED Ac	EXEMPT PROPERTY (E)		FEET 50 0 100 200 300	EXETER	59 60 61	76
PHOTOGRAPHY DATE: APRIL 25, 1995		AREA CALCULATED AcC	SUBDIVISION LOT NO. (2)		METERS 25 0 25 50 75	NEW HAMPSHIRE	77 75	
COMPLETION DATE: MARCH 29, 1996		RECORD DIMENSION .100'	ZONE LIMIT		REVISED TO : APRIL 1, 2016		78 79 80	
		SCALED DIMENSION .100'S	RIGHT OF WAY					
		MATCH LINE M.L.	COMMON OWNERSHIP					
		WATER	BUILDING					
			WETLANDS					

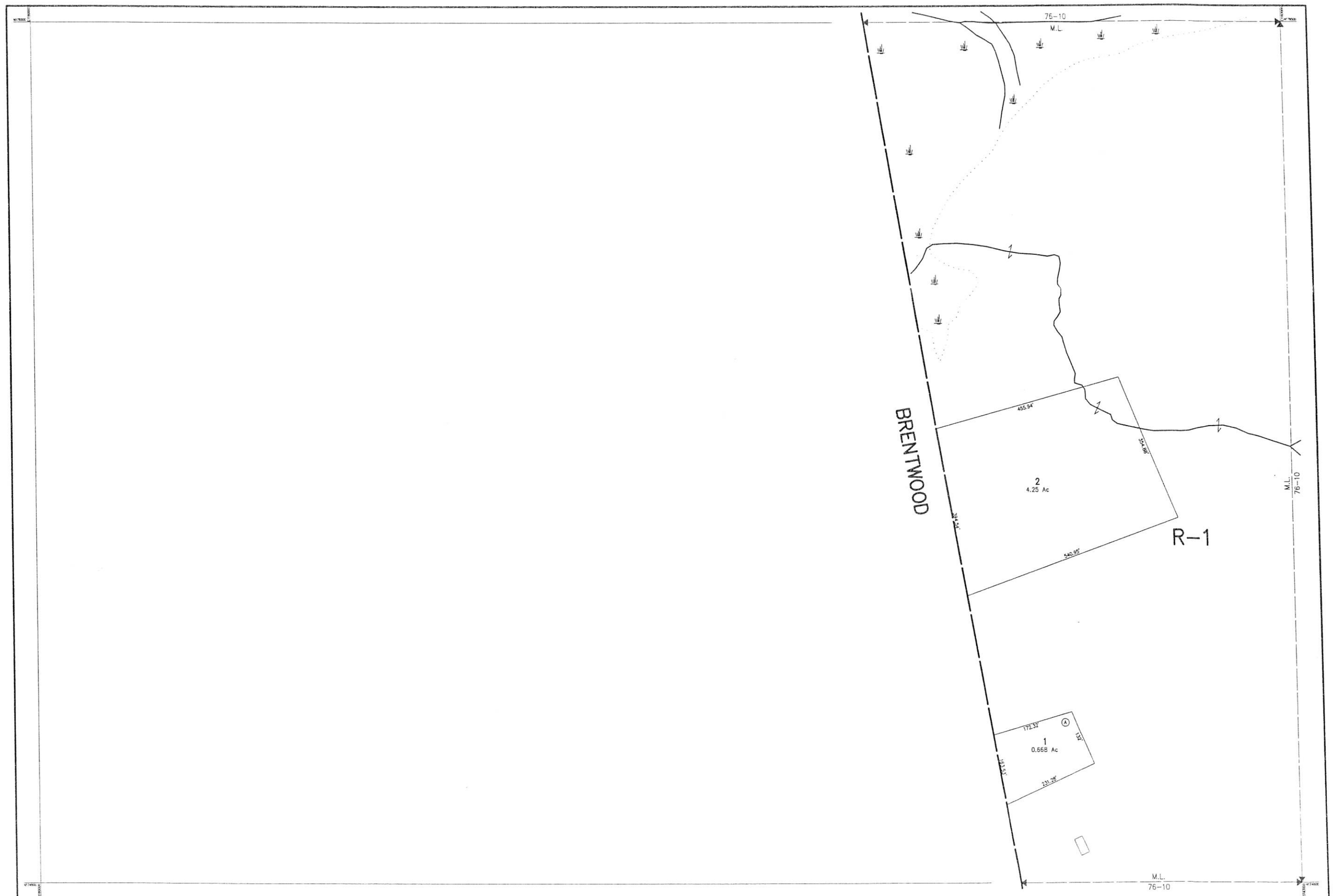

THIS MAP IS FOR ASSESSMENT PURPOSES. IT IS NOT VALID FOR LEGAL DESCRIPTION OR CONVEYANCE.

THE HORIZONTAL DATUM IS THE NEW HAMPSHIRE STATE PLANE COORDINATE SYSTEM.

PHOTOGRAPHY DATE: APRIL 25, 1995

COMPLETION DATE: MARCH 29, 1996

PRODUCED IN 1996 BY
CAI Technologies
11 PLEASANT STREET, LITTLETON, NH 03561
800.322.4640 - WWW.CAI-TECH.COM

LEGEND

AREA SURVEYED ..... Ac
AREA CALCULATED ..... AcC
RECORD DIMENSION ..... 100'
SCALED DIMENSION ..... 100'S
MATCH LINE ..... M.L.
WATER

EXEMPT PROPERTY ..... (E)
SUBDIVISION LOT NO. ..... (2)
ZONE LIMIT
RIGHT OF WAY
COMMON OWNERSHIP
BUILDING OR
WETLANDS

FEET 50 0 100 200 300
SCALE 1" = 100'
25 0 25 50 75
METERS

REVISED TO : APRIL 1, 2016

PROPERTY MAPS

EXETER

NEW HAMPSHIRE

INDEX DIAGRAM

	59	60
	76	
	78	79

GN

MAP NO. 77

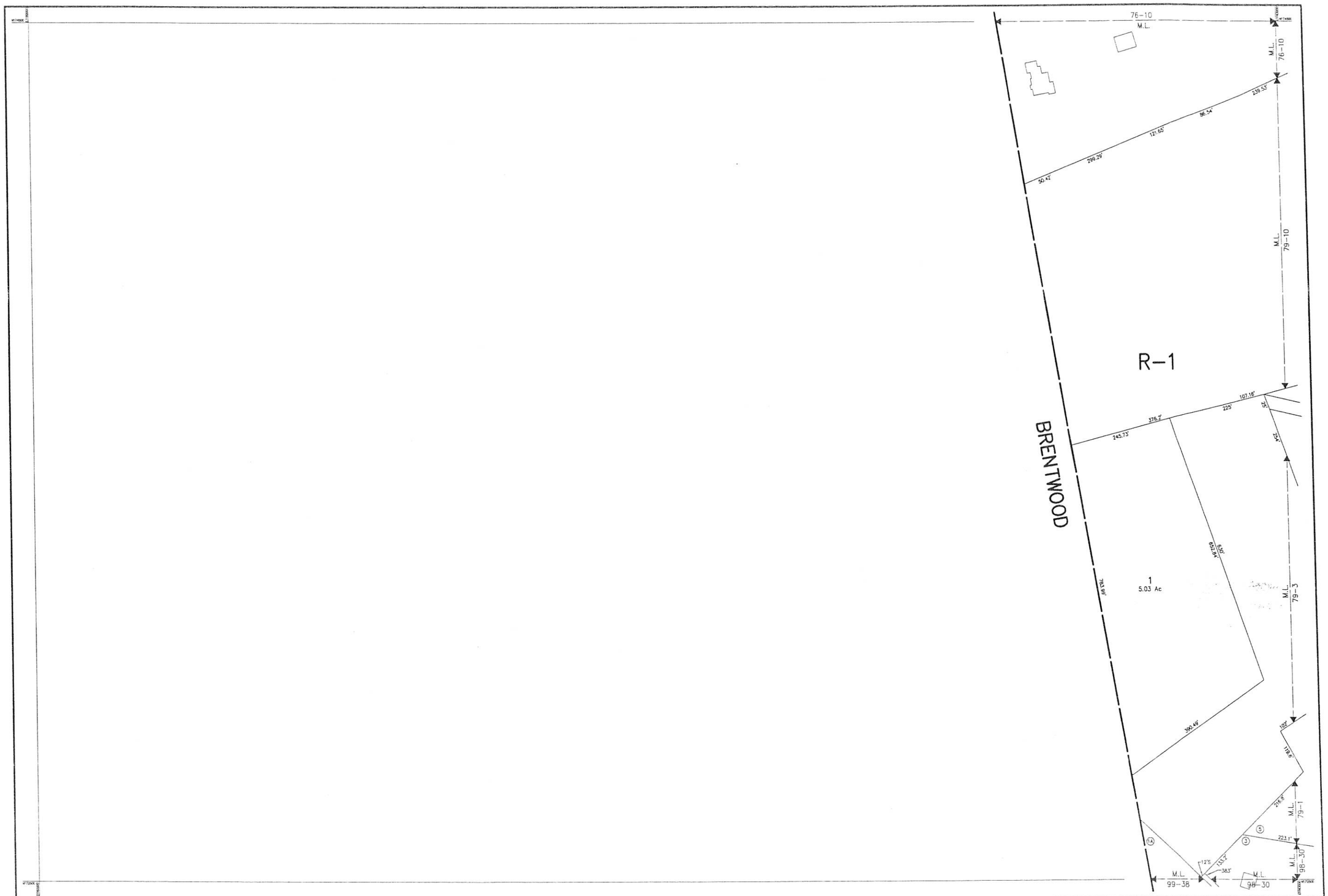

THIS MAP IS FOR ASSESSMENT PURPOSES. IT IS NOT VALID FOR LEGAL DESCRIPTION OR CONVEYANCE.

THE HORIZONTAL DATUM IS THE NEW HAMPSHIRE STATE PLANE COORDINATE SYSTEM.

PHOTOGRAPHY DATE: APRIL 25, 1995

COMPLETION DATE: MARCH 29, 1996

PRODUCED IN 1998 BY

CAI Technologies

11 PLEASANT STREET, LITTLETON, NH 03561
800.322.4540 - WWW.CAI-TECH.COM

LEGEND

AREA SURVEYED	Ac	EXEMPT PROPERTY	E
AREA CALCULATED	AcC	SUBDIVISION LOT NO.	2
RECORD DIMENSION	100'	ZONE LIMIT	
SCALED DIMENSION	100'S	RIGHT OF WAY	R/W
MATCH LINE	M.L.	COMMON OWNERSHIP	OR
WATER	W	BUILDING	
		WETLANDS	

SCALE 1" = 100'

FEET 50 0 100 200 300

METERS 25 0 25 50 75

REVISED TO : APRIL 1, 2016

PROPERTY MAPS

EXETER

NEW HAMPSHIRE

INDEX DIAGRAM

77	76	
	79	
99	98	

GN

MAP NO. 78

THIS MAP IS FOR ASSESSMENT PURPOSES. IT IS NOT VALID FOR LEGAL DESCRIPTION OR CONVEYANCE.

THE HORIZONTAL DATUM IS THE NEW HAMPSHIRE STATE PLANE COORDINATE SYSTEM.

PHOTOGRAPHY DATE: APRIL 25, 1995

COMPLETION DATE: MARCH 29, 1996

PRODUCED IN 1998 BY CAI Technologies
11 PLEASANT STREET, LITTLETON, NH 03561
800.322.4540 - WWW.CAI-TECH.COM

LEGEND

AREA SURVEYED	Ac	EXEMPT PROPERTY	(E)
AREA CALCULATED	AcC	SUBDIVISION LOT NO.	(2)
RECORD DIMENSION	,100'	ZONE LIMIT	
SCALED DIMENSION	,100'S	RIGHT OF WAY	
MATCH LINE	M.L.	COMMON OWNERSHIP BUILDING	S/B OR
WATER	W	WETLANDS	

SCALE 1" = 100'
FEET 50 0 100 200 300
METERS 25 0 25 50 75

REVISED TO : APRIL 1, 2016

PROPERTY MAPS

EXETER

NEW HAMPSHIRE

INDEX DIAGRAM

77	76	75
78		80
99	98	97

ON

MAP NO. 79

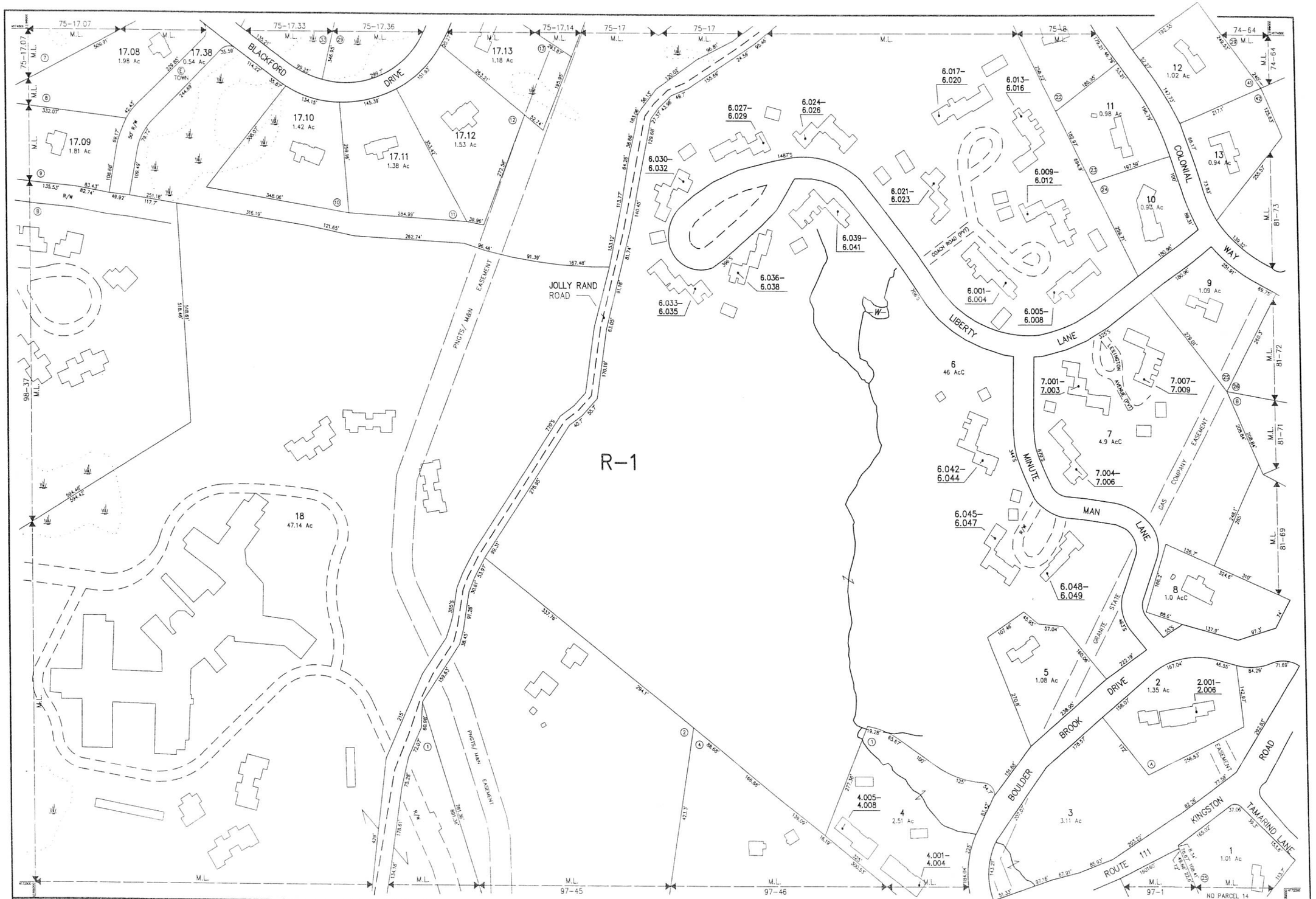

THIS MAP IS FOR ASSESSMENT PURPOSES. IT IS NOT VALID FOR LEGAL DESCRIPTION OR CONVEYANCE.

THE HORIZONTAL DATUM IS THE NEW HAMPSHIRE STATE PLANE COORDINATE SYSTEM.

PHOTOGRAPHY DATE: APRIL 25, 1995

COMPLETION DATE: MARCH 29, 1996

PRODUCED IN 1996 BY

CAI Technologies

11 PLEASANT STREET, LITTLETON, NH 03561
800.322.4540 - WWW.CAI-TECH.COM

LEGEND

AREA SURVEYED	Ac	EXEMPT PROPERTY	E
AREA CALCULATED	AcC	SUBDIVISION LOT NO.	2
RECORD DIMENSION	100'	ZONE LIMIT	
SCALED DIMENSION	100'S	RIGHT OF WAY	R/W
MATCH LINE	M.L.	COMMON OWNERSHIP	OR
WATER	W	BUILDING	
		WETLANDS	

SCALE 1" = 100'

FEET 50 0 100 200 300

25 0 25 50 75

METERS

REVISED TO : APRIL 1, 2016

PROPERTY MAPS

EXETER

NEW HAMPSHIRE

INDEX DIAGRAM

76	75	74
79		81
98	97	96

MAP NO.

80

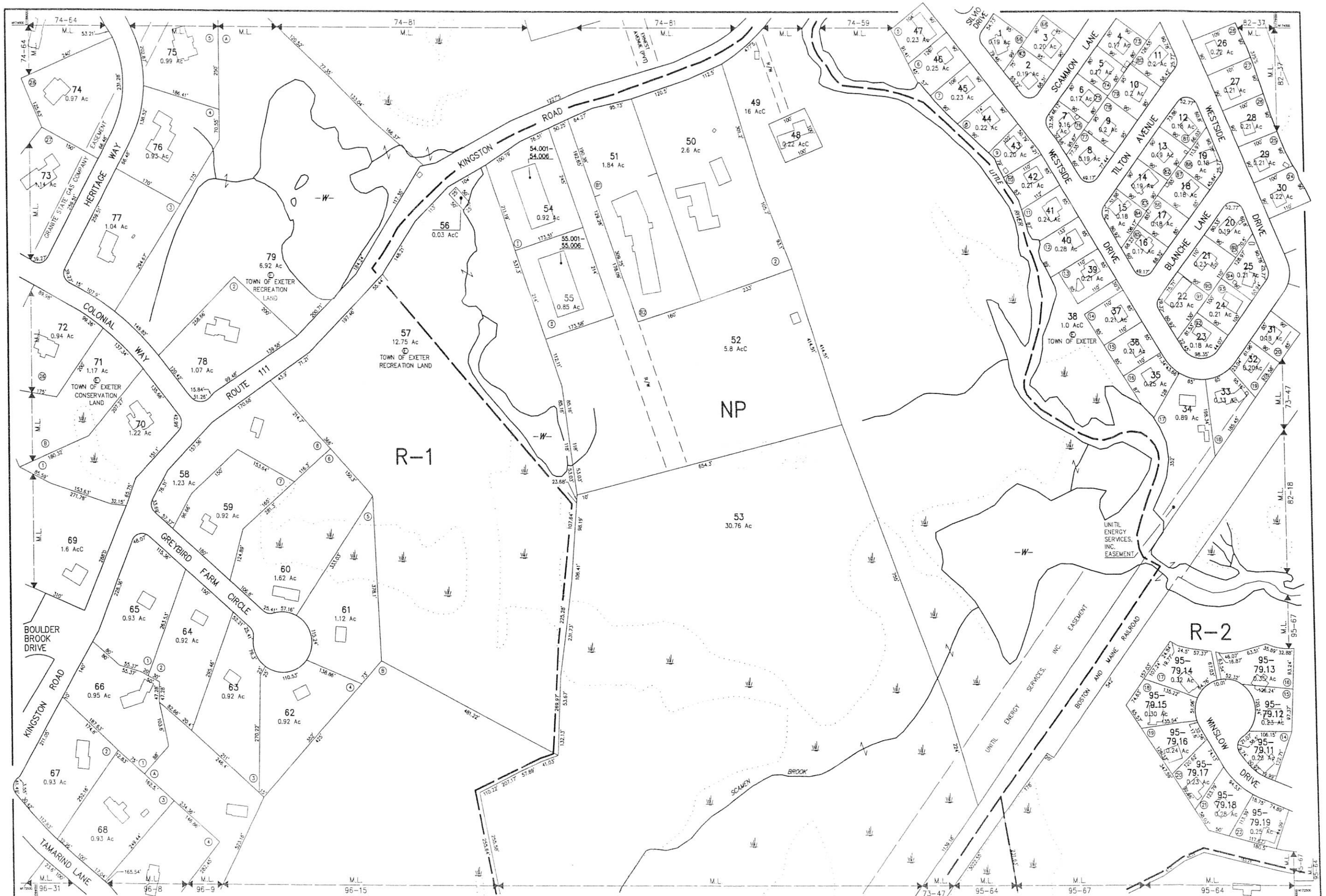

THIS MAP IS FOR ASSESSMENT PURPOSES. IT IS NOT VALID FOR LEGAL DESCRIPTION OR CONVEYANCE.

THE HORIZONTAL DATUM IS THE NEW HAMPSHIRE STATE PLANE COORDINATE SYSTEM.

PHOTOGRAPHY DATE: APRIL 25, 1995

COMPLETION DATE: MARCH 29, 1996

PRODUCED IN 1996 BY

CAI Technologies

11 PLEASANT STREET, LITTLETON, NH 03561
800.322.4540 - WWW.CAI-TECH.COM

LEGEND

AREA SURVEYED	Ac	EXEMPT PROPERTY	E
AREA CALCULATED	AcC	SUBDIVISION LOT NO.	2
RECORD DIMENSION	100'	ZONE LIMIT	
SCALED DIMENSION	100'S	RIGHT OF WAY	R/W
MATCH LINE	M.L.	COMMON OWNERSHIP	OR
WATER	-W-	BUILDING	
		WETLANDS	

SCALE 1" = 100'

FEET 50 0 100 200 300

METERS 25 0 25 50 75

REVISED TO : APRIL 1, 2016

PROPERTY MAPS

EXETER

NEW HAMPSHIRE

INDEX DIAGRAM

75	74	73
80		82
97	96	95

MAP NO.

81

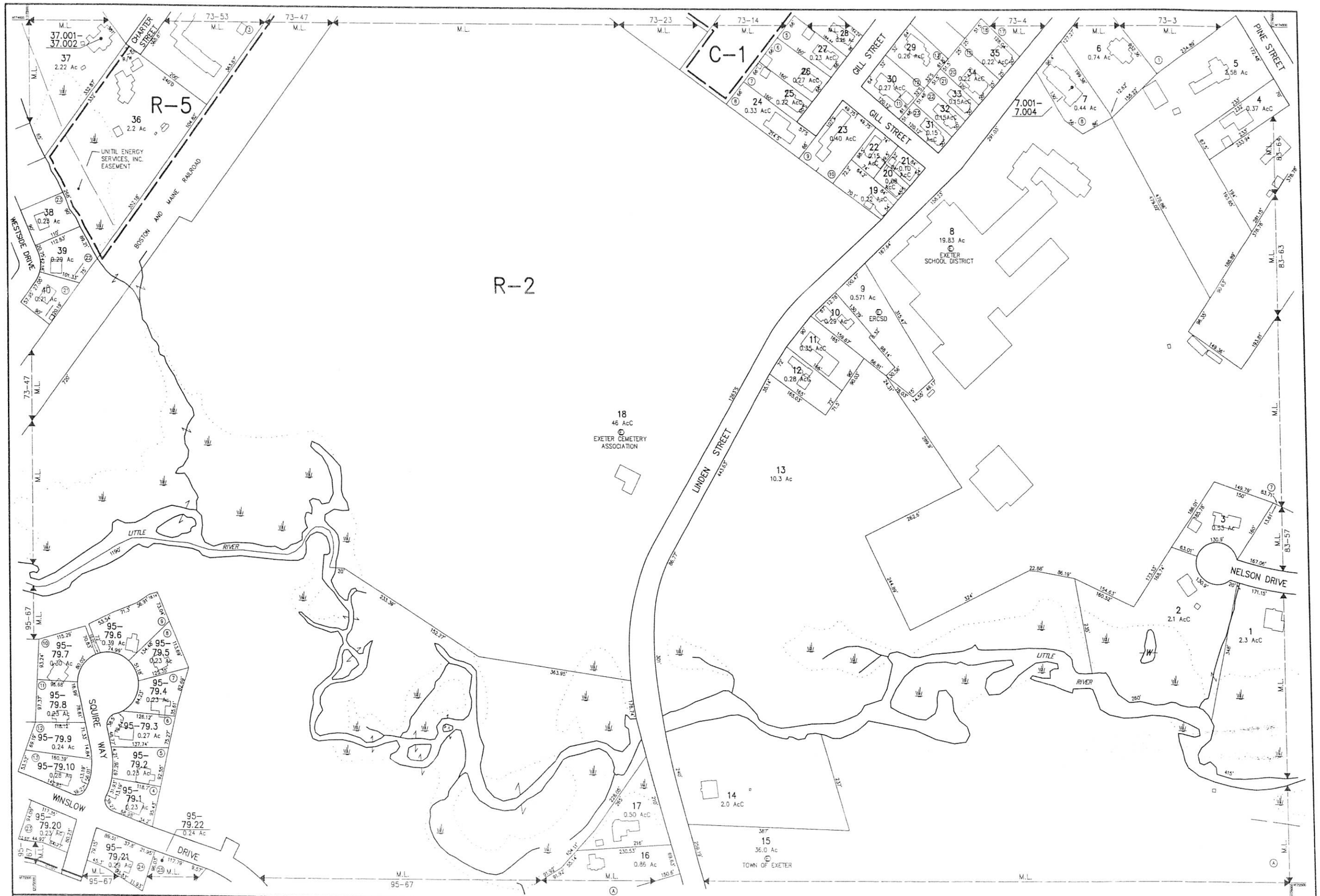

THIS MAP IS FOR ASSESSMENT PURPOSES. IT IS NOT VALID FOR LEGAL DESCRIPTION OR CONVEYANCE.

THE HORIZONTAL DATUM IS THE NEW HAMPSHIRE STATE PLANE COORDINATE SYSTEM.

PHOTOGRAPHY DATE: APRIL 25, 1995

COMPLETION DATE: MARCH 29, 1996

PRODUCED IN 1996 BY

CAI Technologies

11 PLEASANT STREET, LITTLETON, NH 03561
800 322 4540 - WWW.CAI-TECH.COM

LEGEND

AREA SURVEYED ..... Ac
AREA CALCULATED ..... AcC
RECORD DIMENSION ..... 100'
SCALED DIMENSION ..... 100'S
MATCH LINE ..... M.L.
WATER

EXEMPT PROPERTY ..... E
SUBDIVISION LOT NO. 2
ZONE LIMIT
RIGHT OF WAY ..... R/W
COMMON OWNERSHIP ..... OR
BUILDING
WETLANDS

SCALE 1" = 100'

FEET 50 0 100 200 300
METERS 25 0 25 50 75

REVISED TO : APRIL 1, 2016

PROPERTY MAPS

EXETER

NEW HAMPSHIRE

INDEX DIAGRAM

74	73	72
81		83
96	95	94

MAP NO. 82

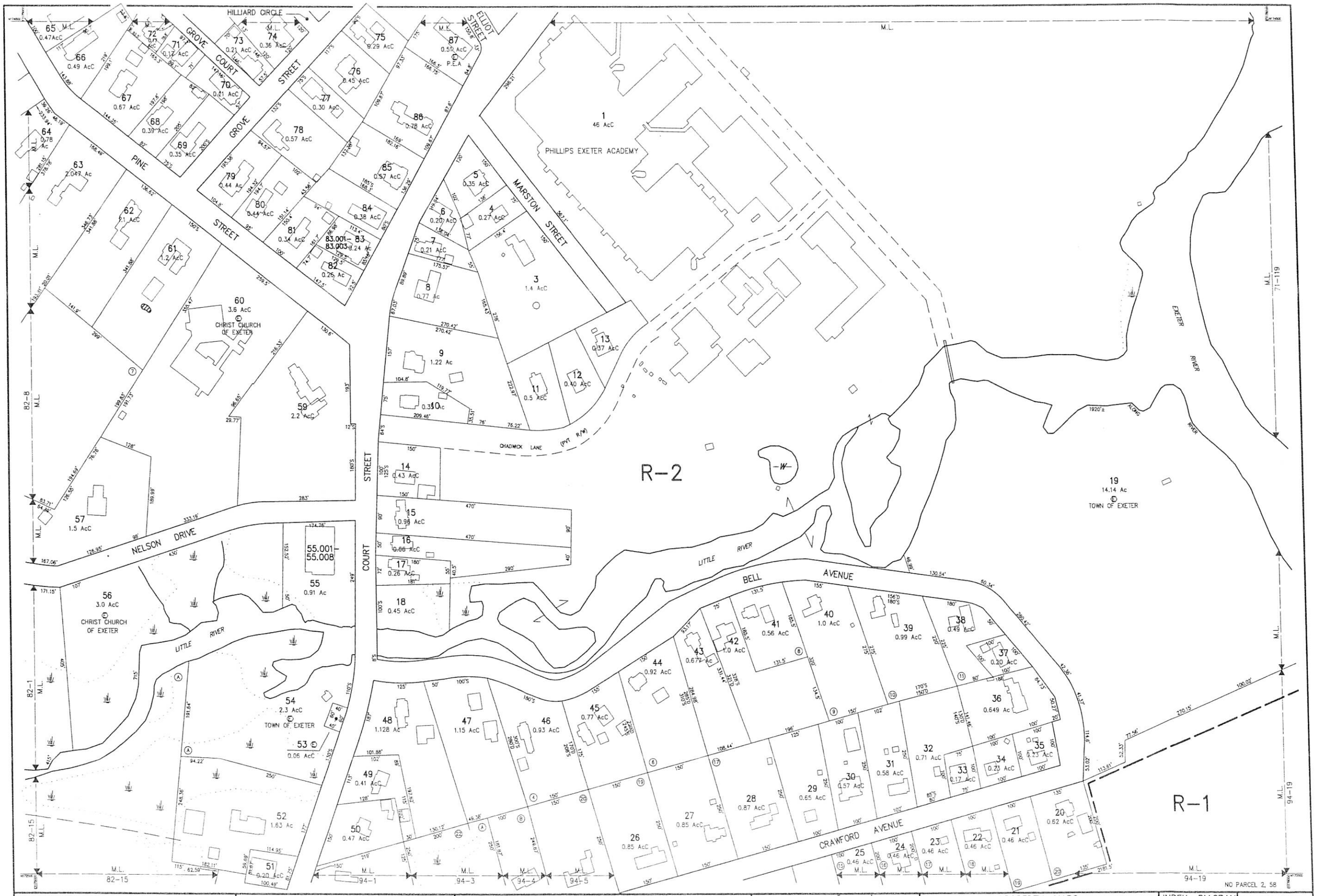

THIS MAP IS FOR ASSESSMENT PURPOSES. IT IS NOT VALID FOR LEGAL DESCRIPTION OR CONVEYANCE.

THE HORIZONTAL DATUM IS THE NEW HAMPSHIRE STATE PLANE COORDINATE SYSTEM.

PHOTOGRAPHY DATE: APRIL 25, 1995

COMPLETION DATE: MARCH 29, 1996

PRODUCED IN 1996 BY
CAI Technologies
11 PLEASANT STREET, LITTLETON, NH 03561
800.322.4545 - WWW.CAI-TECH.COM

LEGEND

AREA SURVEYED	Ac	EXEMPT PROPERTY	(E)
AREA CALCULATED	AcC	SUBDIVISION LOT NO.	(2)
RECORD DIMENSION	100'	ZONE LIMIT	
SCALED DIMENSION	100'S	RIGHT OF WAY	
MATCH LINE	M.L.	COMMON OWNERSHIP	5/6 OR
WATER	-W-	BUILDING	
		WETLANDS	

SCALE 1" = 100'

FEET 50 0 100 200 300

METERS 25 0 25 50 75

REVISED TO : APRIL 1, 2016

PROPERTY MAPS

EXETER

NEW HAMPSHIRE

INDEX DIAGRAM

73	72	71
82		84
95	94	93

MAP NO. 83

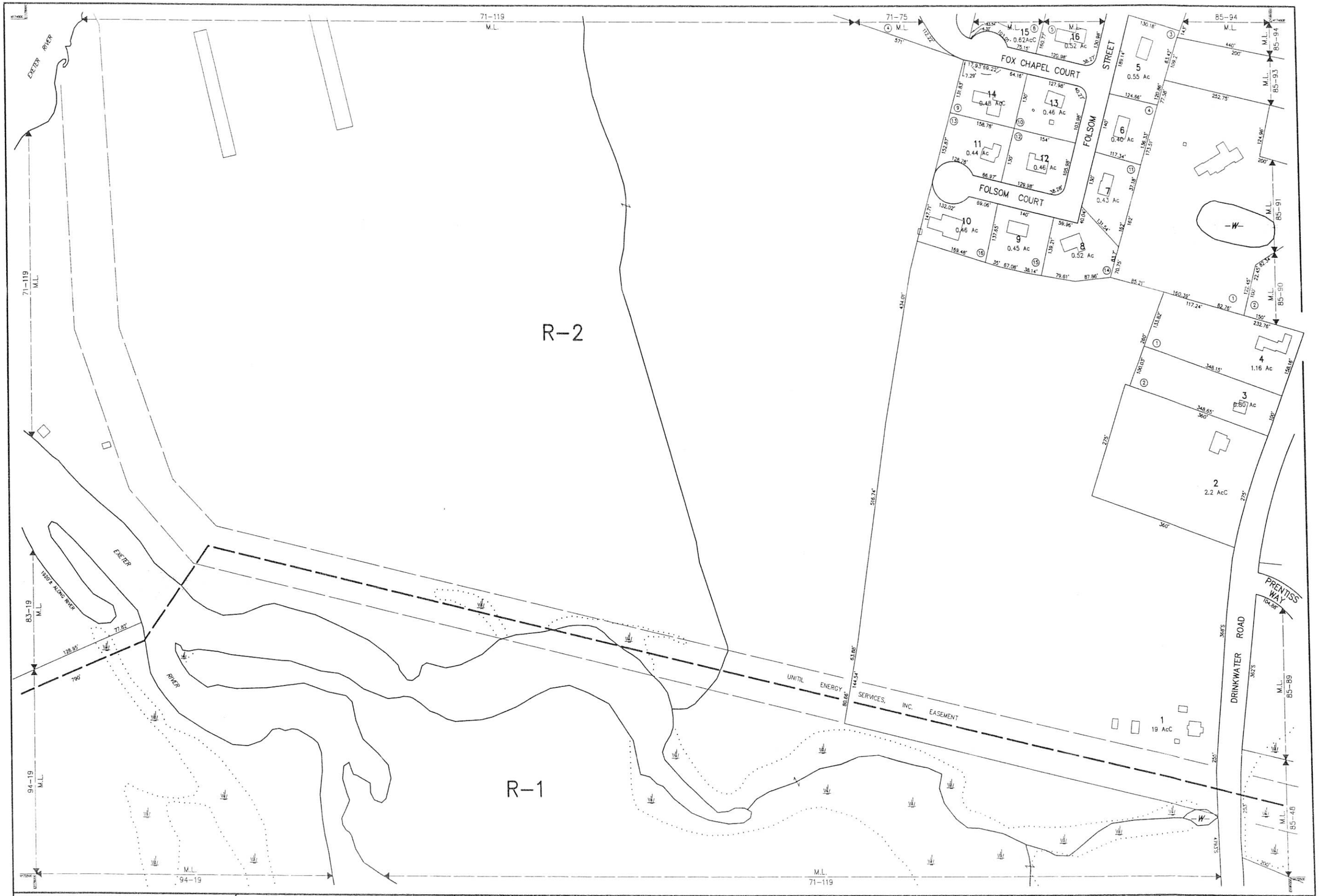

THIS MAP IS FOR ASSESSMENT PURPOSES. IT IS NOT VALID FOR LEGAL DESCRIPTION OR CONVEYANCE.	
THE HORIZONTAL DATUM IS THE NEW HAMPSHIRE STATE PLANE COORDINATE SYSTEM.	
PHOTOGRAPHY DATE:	APRIL 25, 1995
COMPLETION DATE:	MARCH 29, 1996

PRODUCED IN 1996 BY
CAI Technologies
11 PLEASANT STREET, LITTLETON, NH 03561
800.322.4540 - WWW.CAI-TECH.COM

LEGEND

AREA SURVEYED	Ac	EXEMPT PROPERTY	(E)
AREA CALCULATED	AcC	SUBDIVISION LOT NO.	(2)
RECORD DIMENSION	100'	ZONE LIMIT	
SCALED DIMENSION	100'S	RIGHT OF WAY	R/W
MATCH LINE	M.L.	COMMON OWNERSHIP	OR
WATER	-W-	BUILDING	
		WETLANDS	

SCALE 1" = 100'
FEET 50 0 100 200 300
METERS 25 0 25 50 75
REVISED TO : APRIL 1, 2016

PROPERTY MAPS
EXETER
NEW HAMPSHIRE

INDEX DIAGRAM

72	71	70
83		85
94	93	92

MAP NO. 84

THIS MAP IS FOR ASSESSMENT PURPOSES. IT IS NOT VALID FOR LEGAL DESCRIPTION OR CONVEYANCE.	PRODUCED IN 1996 BY CAI Technologies, 11 PLEASANT STREET, LITTLETON, NH 03561, 800.322.4540 - WWW.CAI-TECH.COM	LEGEND: AREA SURVEYED ..... Ac; AREA CALCULATED ..... AcC; RECORD DIMENSION ..... 100'; SCALED DIMENSION ..... 100'S; MATCH LINE ..... M.L.; WATER ..... -W-; EXEMPT PROPERTY ..... E; SUBDIVISION LOT NO. ..... 2; ZONE LIMIT; RIGHT OF WAY ..... R/W; COMMON OWNERSHIP ..... OR; BUILDING; WETLANDS	SCALE 1" = 100' (FEET 50 0 100 200 300; METERS 25 0 25 50 75)	PROPERTY MAPS EXETER NEW HAMPSHIRE	INDEX DIAGRAM: 71 70 69 / 84 86 / 93 92 91	MAP NO. 85
THE HORIZONTAL DATUM IS THE NEW HAMPSHIRE STATE PLANE COORDINATE SYSTEM.						
PHOTOGRAPHY DATE: APRIL 25, 1995			REVISED TO : APRIL 1, 2016			
COMPLETION DATE: MARCH 29, 1996						

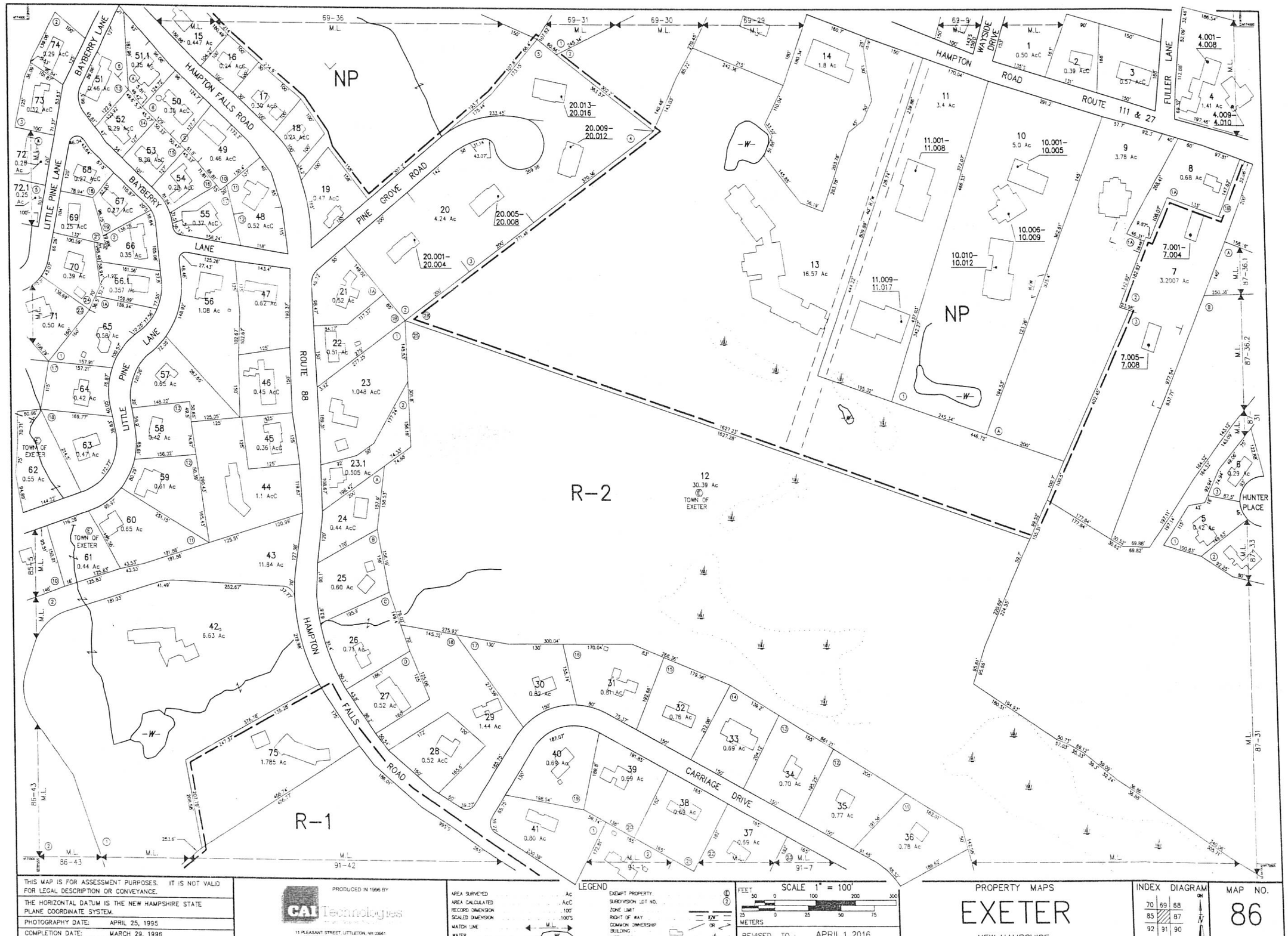

THIS MAP IS FOR ASSESSMENT PURPOSES. IT IS NOT VALID FOR LEGAL DESCRIPTION OR CONVEYANCE.

THE HORIZONTAL DATUM IS THE NEW HAMPSHIRE STATE PLANE COORDINATE SYSTEM.

PHOTOGRAPHY DATE: APRIL 25, 1995

COMPLETION DATE: MARCH 29, 1996

PRODUCED IN 1996 BY

CAI Technologies

11 PLEASANT STREET, LITTLETON, NH 03561
800.322.4540 · WWW.CAI-TECH.COM

AREA SURVEYED Ac
AREA CALCULATED AcC
RECORD DIMENSION 100'
SCALED DIMENSION 100'S
MATCH LINE M.L.
WATER -W-

LEGEND

EXEMPT PROPERTY (E)
SUBDIVISION LOT NO. 2
ZONE LIMIT
RIGHT OF WAY
COMMON OWNERSHIP
BUILDING
WETLANDS

FEET 50 0 100 200 300
METERS 25 0 25 50 75
SCALE 1" = 100'

REVISED TO : APRIL 1, 2016

PROPERTY MAPS

EXETER

NEW HAMPSHIRE

INDEX DIAGRAM

70	69	68
85		87
92	91	90

ON

MAP NO. 86

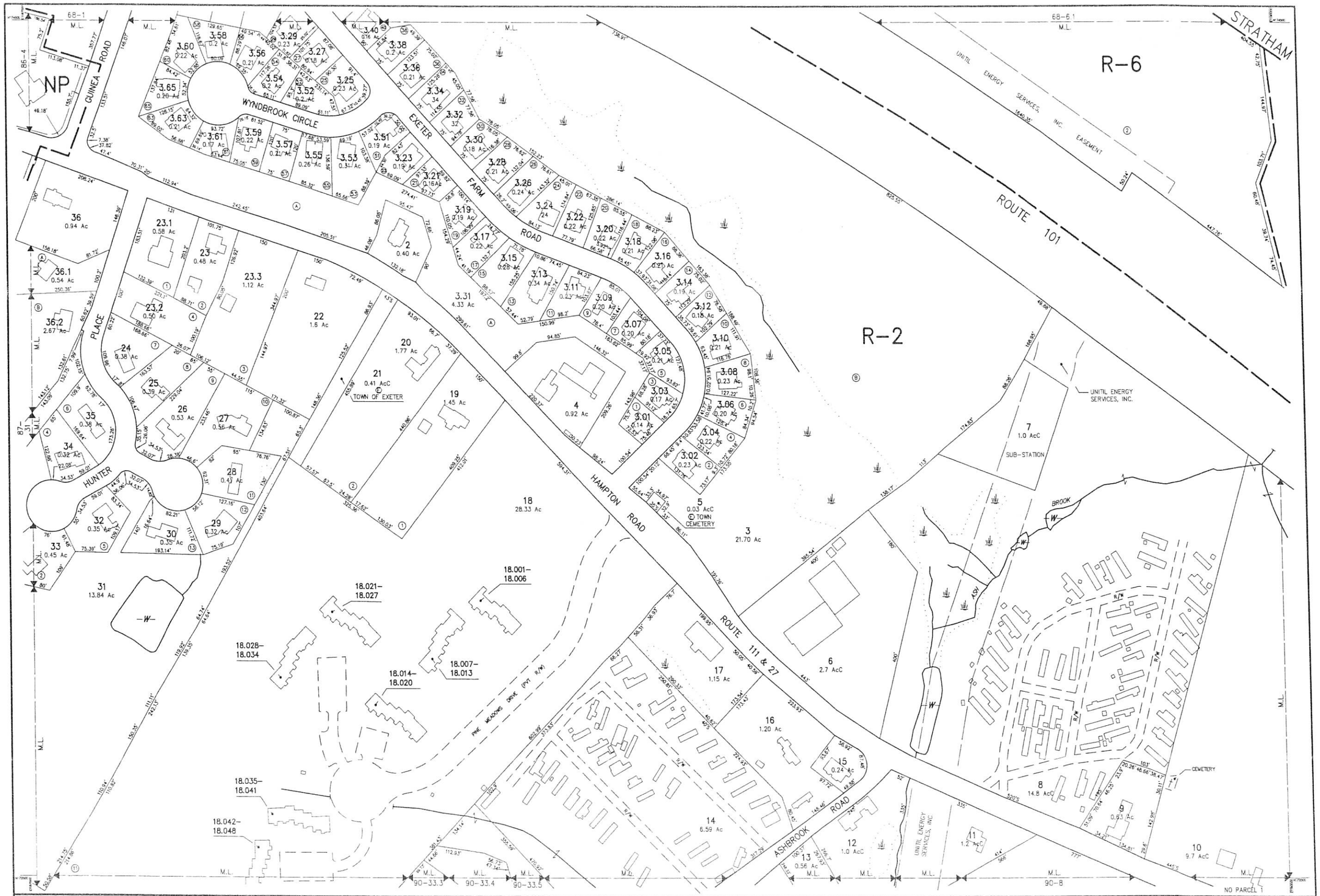

THIS MAP IS FOR ASSESSMENT PURPOSES. IT IS NOT VALID FOR LEGAL DESCRIPTION OR CONVEYANCE.	PRODUCED IN 1996 BY CAI Technologies 11 PLEASANT STREET, LITTLETON, NH 03561 800.322.4540 - WWW.CAI-TECH.COM	LEGEND: AREA SURVEYED ... Ac; AREA CALCULATED ... AcC; RECORD DIMENSION ... 100'; SCALED DIMENSION ... 100'S; MATCH LINE ... M.L.; WATER ... –W–; EXEMPT PROPERTY ... E; SUBDIVISION LOT NO. ... 2; ZONE LIMIT ...; RIGHT OF WAY ... R/W; COMMON OWNERSHIP ... OR; BUILDING ...; WETLANDS ...	SCALE 1" = 100' (FEET 50 0 100 200 300; METERS 25 0 25 50 75)	PROPERTY MAPS EXETER NEW HAMPSHIRE	INDEX DIAGRAM: 69 68 / 86 88 / 91 90 89	MAP NO. 87
THE HORIZONTAL DATUM IS THE NEW HAMPSHIRE STATE PLANE COORDINATE SYSTEM.						
PHOTOGRAPHY DATE: APRIL 25, 1995			REVISED TO : APRIL 1, 2016			
COMPLETION DATE: MARCH 29, 1996						

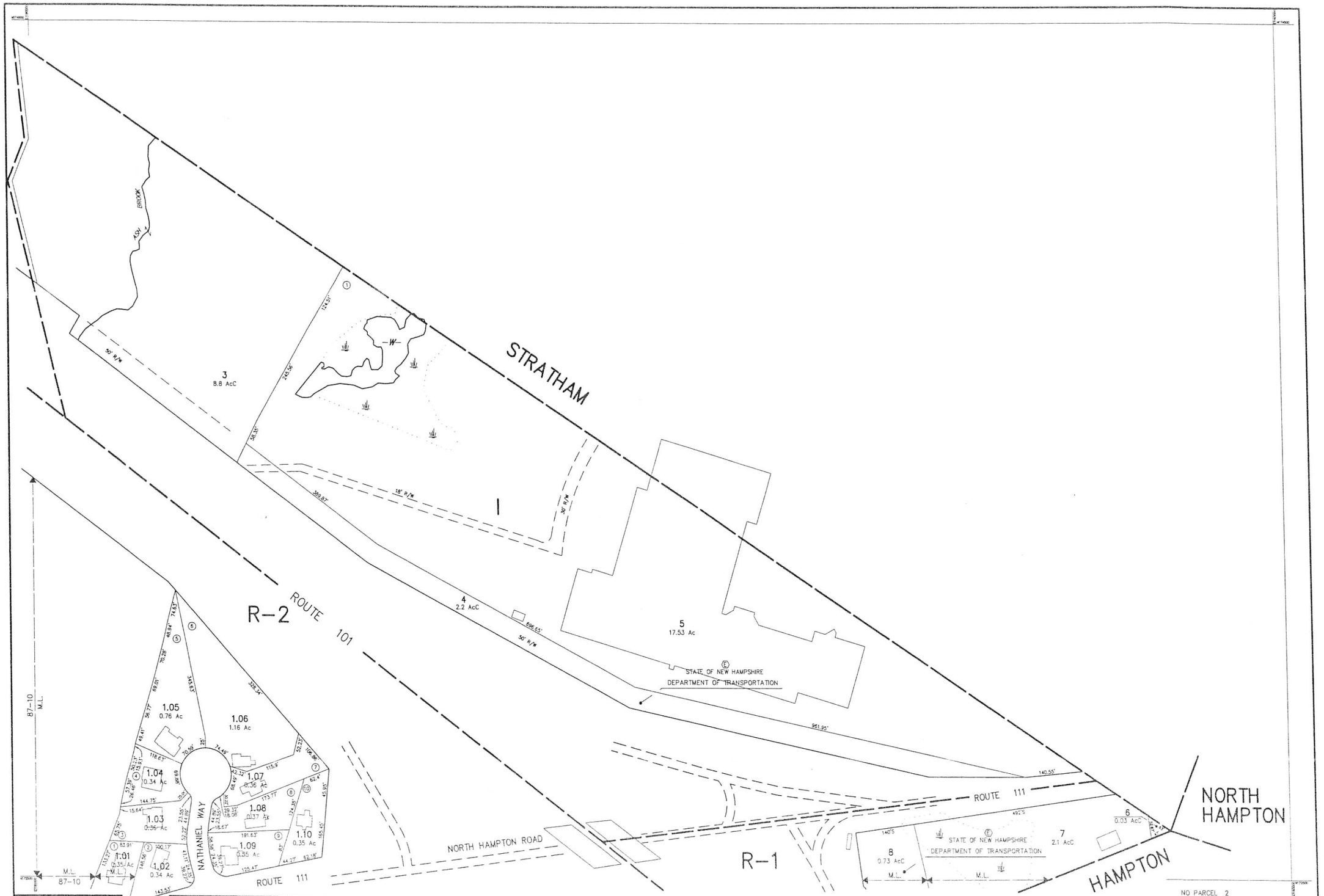

THIS MAP IS FOR ASSESSMENT PURPOSES. IT IS NOT VALID FOR LEGAL DESCRIPTION OR CONVEYANCE.

THE HORIZONTAL DATUM IS THE NEW HAMPSHIRE STATE PLANE COORDINATE SYSTEM.

PHOTOGRAPHY DATE: APRIL 25, 1995

COMPLETION DATE: MARCH 29, 1996

PRODUCED IN 1996 BY

CAI Technologies

11 PLEASANT STREET, LITTLETON, NH 03561
800.322.4540 - WWW.CAI-TECH.COM

LEGEND

AREA SURVEYED	Ac	EXEMPT PROPERTY	E
AREA CALCULATED	AcC	SUBDIVISION LOT NO.	2
RECORD DIMENSION	100'	ZONE LIMIT	
SCALED DIMENSION	100'S	RIGHT OF WAY	R/W
MATCH LINE	M.L.	COMMON OWNERSHIP	OR
WATER	W	BUILDING	
		WETLANDS	

SCALE 1" = 100'

FEET 50 0 100 200 300

METERS 25 0 25 50 75

REVISED TO : APRIL 1, 2016

PROPERTY MAPS

EXETER

NEW HAMPSHIRE

INDEX DIAGRAM

68 87 90 89

MAP NO.

88

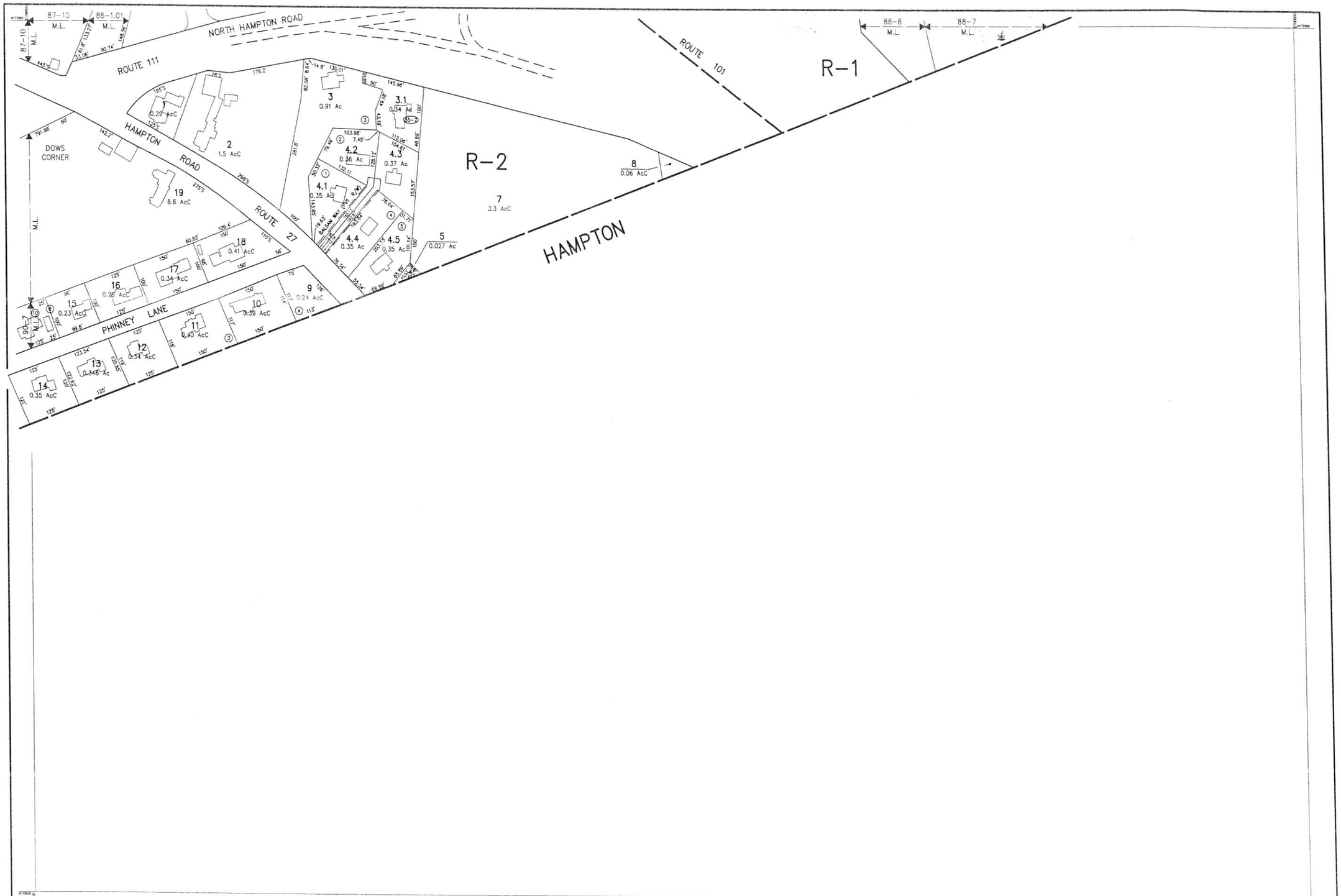

THIS MAP IS FOR ASSESSMENT PURPOSES. IT IS NOT VALID FOR LEGAL DESCRIPTION OR CONVEYANCE.

THE HORIZONTAL DATUM IS THE NEW HAMPSHIRE STATE PLANE COORDINATE SYSTEM.

PHOTOGRAPHY DATE: APRIL 25, 1995

COMPLETION DATE: MARCH 29, 1996

PRODUCED IN 1996 BY
CAI Technologies
11 PLEASANT STREET, LITTLETON, NH 03561
800.322.4540 - WWW.CAI-TECH.COM

LEGEND

AREA SURVEYED	Ac	EXEMPT PROPERTY	(E)
AREA CALCULATED	AcC	SUBDIVISION LOT NO.	(2)
RECORD DIMENSION	100'	ZONE LIMIT	
SCALED DIMENSION	100'S	RIGHT OF WAY	
MATCH LINE	M.L.	COMMON OWNERSHIP	
WATER		BUILDING	
		WETLANDS	

SCALE 1" = 100'

FEET 50 0 100 200 300

METERS 25 0 25 50 75

REVISED TO : APRIL 1, 2016

PROPERTY MAPS

EXETER

NEW HAMPSHIRE

INDEX DIAGRAM

87 | 88

90

MAP NO. 89

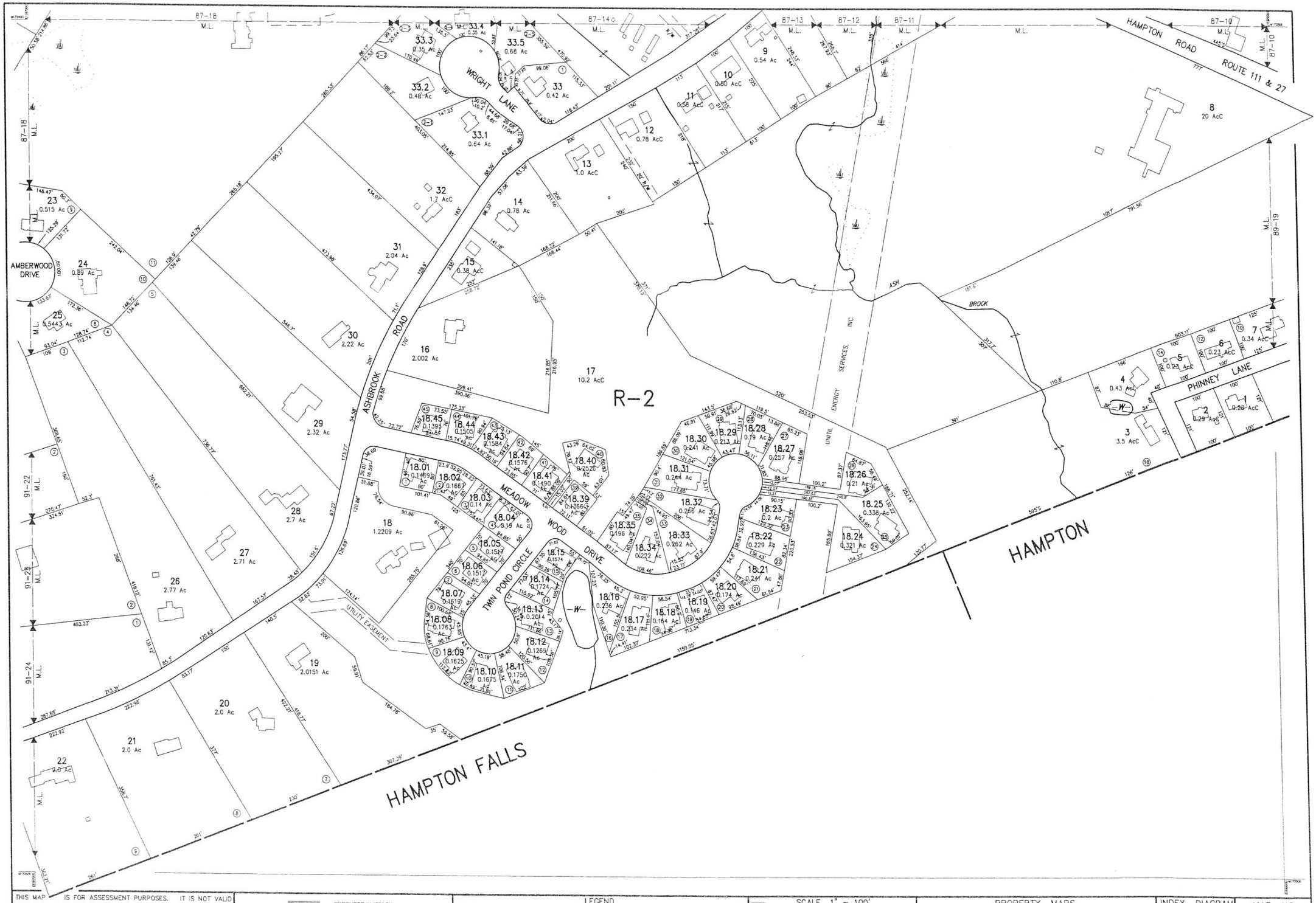

THIS MAP IS FOR ASSESSMENT PURPOSES. IT IS NOT VALID FOR LEGAL DESCRIPTION OR CONVEYANCE.

THE HORIZONTAL DATUM IS THE NEW HAMPSHIRE STATE PLANE COORDINATE SYSTEM.

PHOTOGRAPHY DATE: APRIL 25, 1995

COMPLETION DATE: MARCH 29, 1996

PRODUCED IN 1996 BY
CAI Technologies
11 PLEASANT STREET, LITTLETON, NH 03561
800.322.4540 - WWW.CAI-TECH.COM

LEGEND

AREA SURVEYED	Ac	EXEMPT PROPERTY	(E)
AREA CALCULATED	AcC	SUBDIVISION LOT NO.	(2)
RECORD DIMENSION	.100'	ZONE LIMIT	
SCALED DIMENSION	.100'S	RIGHT OF WAY	R/W
MATCH LINE	M.L.	COMMON OWNERSHIP	OR
WATER	-W-	BUILDING	
		WETLANDS	

SCALE 1" = 100'

FEET 50 0 100 200 300

METERS 25 0 25 50 75

REVISED TO : APRIL 1, 2016

PROPERTY MAPS

EXETER

NEW HAMPSHIRE

INDEX DIAGRAM

86	87	88
91		89
108		

MAP NO. 90

R-2

R-1

HAMPTON FALLS ROAD

CARRIAGE DRIVE

AMBERWOOD DRIVE

EXETER FALLS DRIVE

ASHBROOK ROAD

ROUTE 88

EXETER & HAMPTON ELECTRIC COMPANY EASEMENT

NO PARCEL 17

35.1
67.34 AcC
(E)
TOWN OF EXETER
CONSERVATION COMMISSION

THIS MAP IS FOR ASSESSMENT PURPOSES. IT IS NOT VALID FOR LEGAL DESCRIPTION OR CONVEYANCE.	
THE HORIZONTAL DATUM IS THE NEW HAMPSHIRE STATE PLANE COORDINATE SYSTEM.	
PHOTOGRAPHY DATE:	APRIL 25, 1995
COMPLETION DATE:	MARCH 29, 1996

PRODUCED IN 1996 BY
CAI Technologies
11 PLEASANT STREET, LITTLETON, NH 03561
800 322 4543 - WWW.CAI-TECH.COM

LEGEND

AREA SURVEYED	Ac	EXEMPT PROPERTY	(E)
AREA CALCULATED	AcC	SUBDIVISION LOT NO.	(2)
RECORD DIMENSION	100'	ZONE LIMIT	
SCALED DIMENSION	100'S	RIGHT OF WAY	
MATCH LINE	M.L.	COMMON OWNERSHIP	
WATER	-W-	BUILDING	
		WETLANDS	

SCALE 1" = 100'
FEET 50 0 100 200 300
METERS 25 0 25 50 75

REVISED TO : APRIL 1, 2016

PROPERTY MAPS
EXETER
NEW HAMPSHIRE

INDEX DIAGRAM

85	86	87
92		90
107	108	

MAP NO. 91

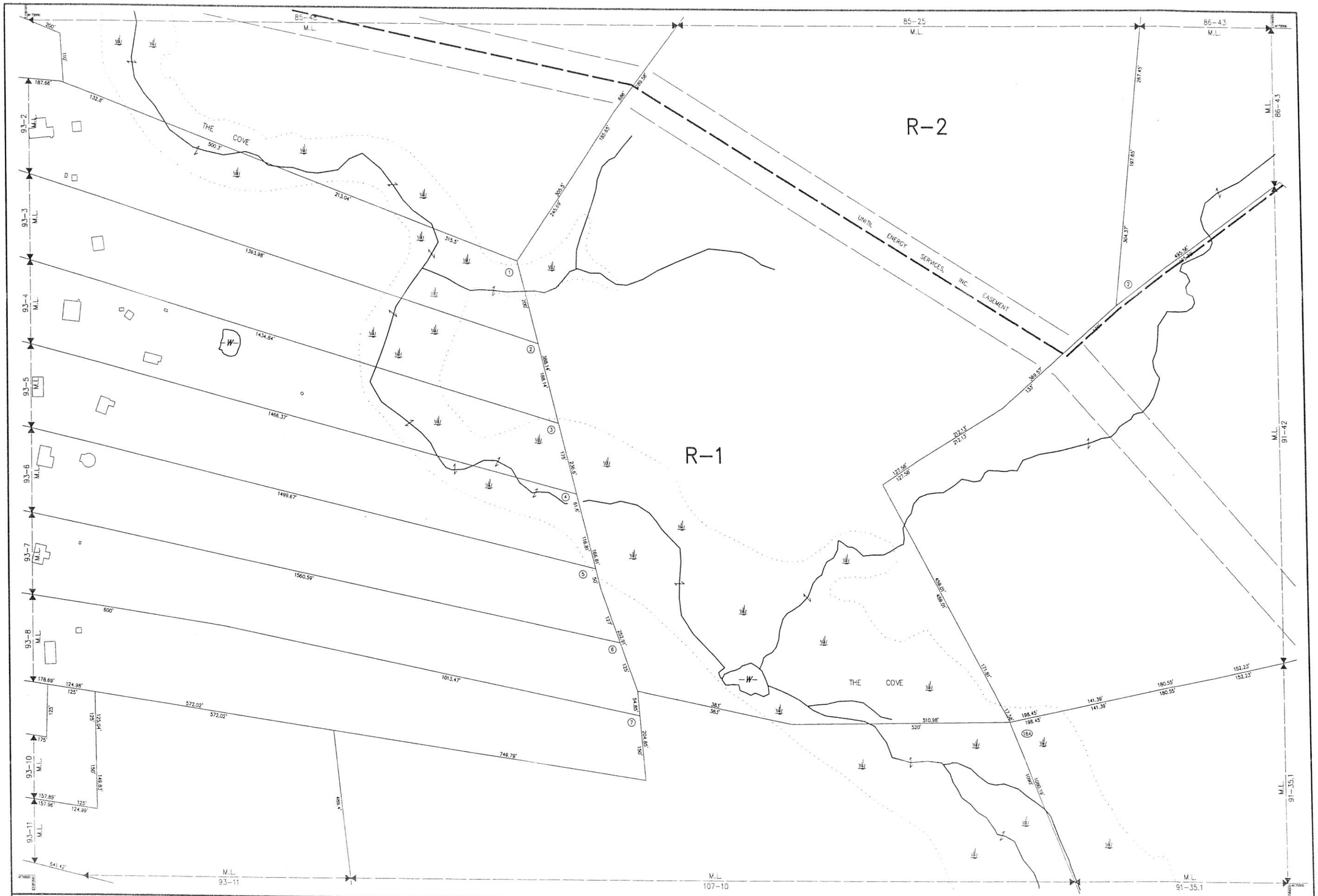

THIS MAP IS FOR ASSESSMENT PURPOSES. IT IS NOT VALID FOR LEGAL DESCRIPTION OR CONVEYANCE.

THE HORIZONTAL DATUM IS THE NEW HAMPSHIRE STATE PLANE COORDINATE SYSTEM.

PHOTOGRAPHY DATE: APRIL 25, 1995

COMPLETION DATE: MARCH 29, 1996

PRODUCED IN 1996 BY

CAI Technologies

11 PLEASANT STREET, LITTLETON, NH 03561
800.322.4540 - WWW.CAI-TECH.COM

LEGEND

AREA SURVEYED	Ac	EXEMPT PROPERTY	(E)
AREA CALCULATED	AcC	SUBDIVISION LOT NO.	(2)
RECORD DIMENSION	100'	ZONE LIMIT	
SCALED DIMENSION	100'S	RIGHT OF WAY	
MATCH LINE	M.L.	COMMON OWNERSHIP	R/W OR
WATER	W	BUILDING	
		WETLANDS	

SCALE 1" = 100'

FEET 50 0 100 200 300

METERS 25 0 25 50 75

REVISED TO : APRIL 1, 2016

PROPERTY MAPS

EXETER

NEW HAMPSHIRE

INDEX DIAGRAM

84	85	86
93		91
106	107	108

GN

MAP NO. 92

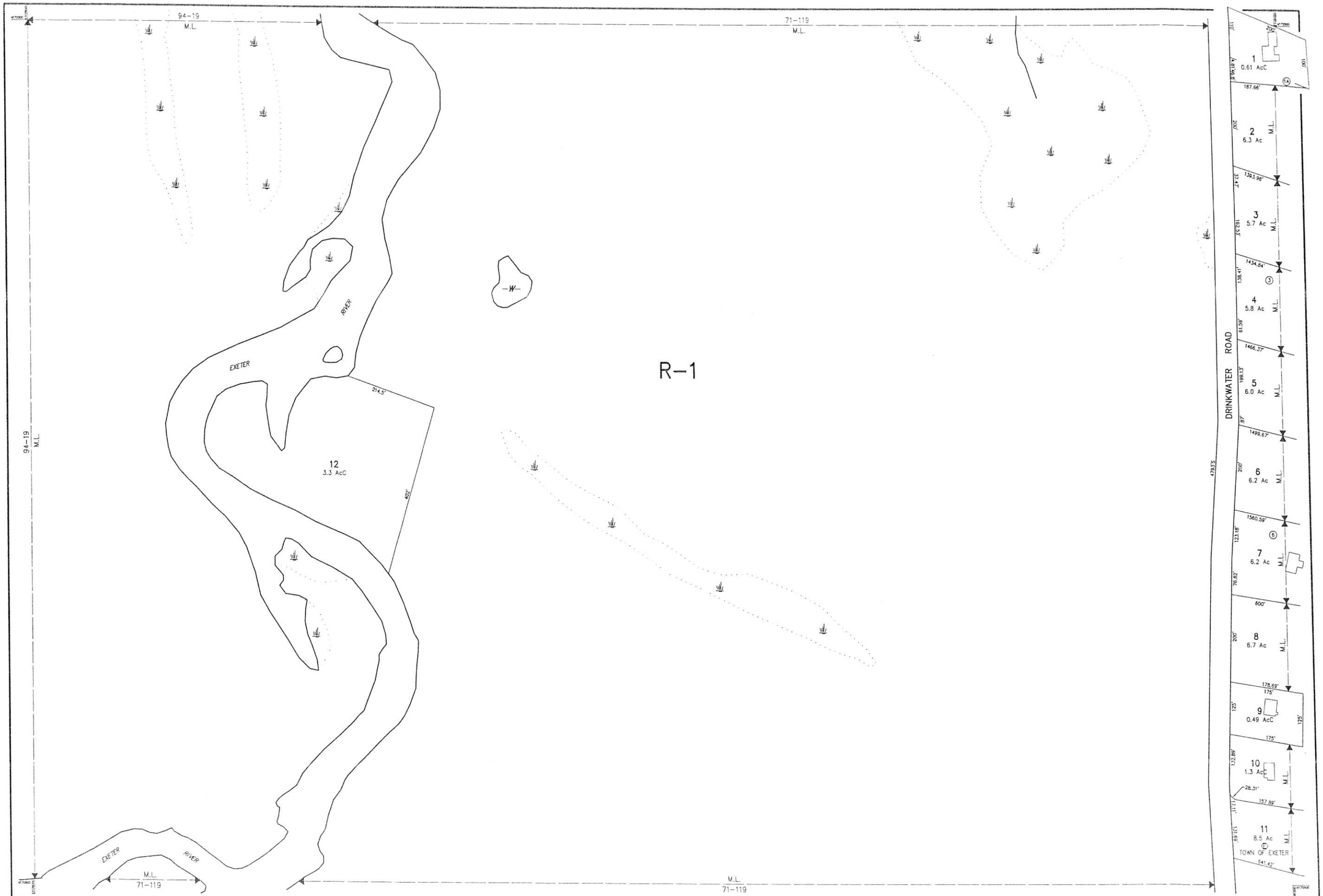

THIS MAP IS FOR ASSESSMENT PURPOSES. IT IS NOT VALID FOR LEGAL DESCRIPTION OR CONVEYANCE.

THE HORIZONTAL DATUM IS THE NEW HAMPSHIRE STATE PLANE COORDINATE SYSTEM.

PHOTOGRAPHY DATE: APRIL 25, 1995

COMPLETION DATE: MARCH 29, 1996

PRODUCED IN 1996 BY
CAI Technologies
11 PLEASANT STREET, LITTLETON, NH 03561
800.322.4540 - WWW.CAI-TECH.COM

LEGEND

AREA SURVEYED ..... Ac
AREA CALCULATED ..... AcC
RECORD DIMENSION ..... 100'
SCALED DIMENSION ..... 100'S
MATCH LINE ..... M.L.
WATER ..... –W–
EXEMPT PROPERTY ..... ©
SUBDIVISION LOT NO. ..... ②
ZONE LIMIT
RIGHT OF WAY ..... R/W
COMMON OWNERSHIP ..... OR
BUILDING
WETLANDS

FEET SCALE 1" = 100'
50 0 100 200 300
25 0 25 50 75
METERS

REVISED TO : APRIL 1, 2016

PROPERTY MAPS

EXETER

NEW HAMPSHIRE

INDEX DIAGRAM

83	84	85
94		92
105	106	107

MAP NO. 93

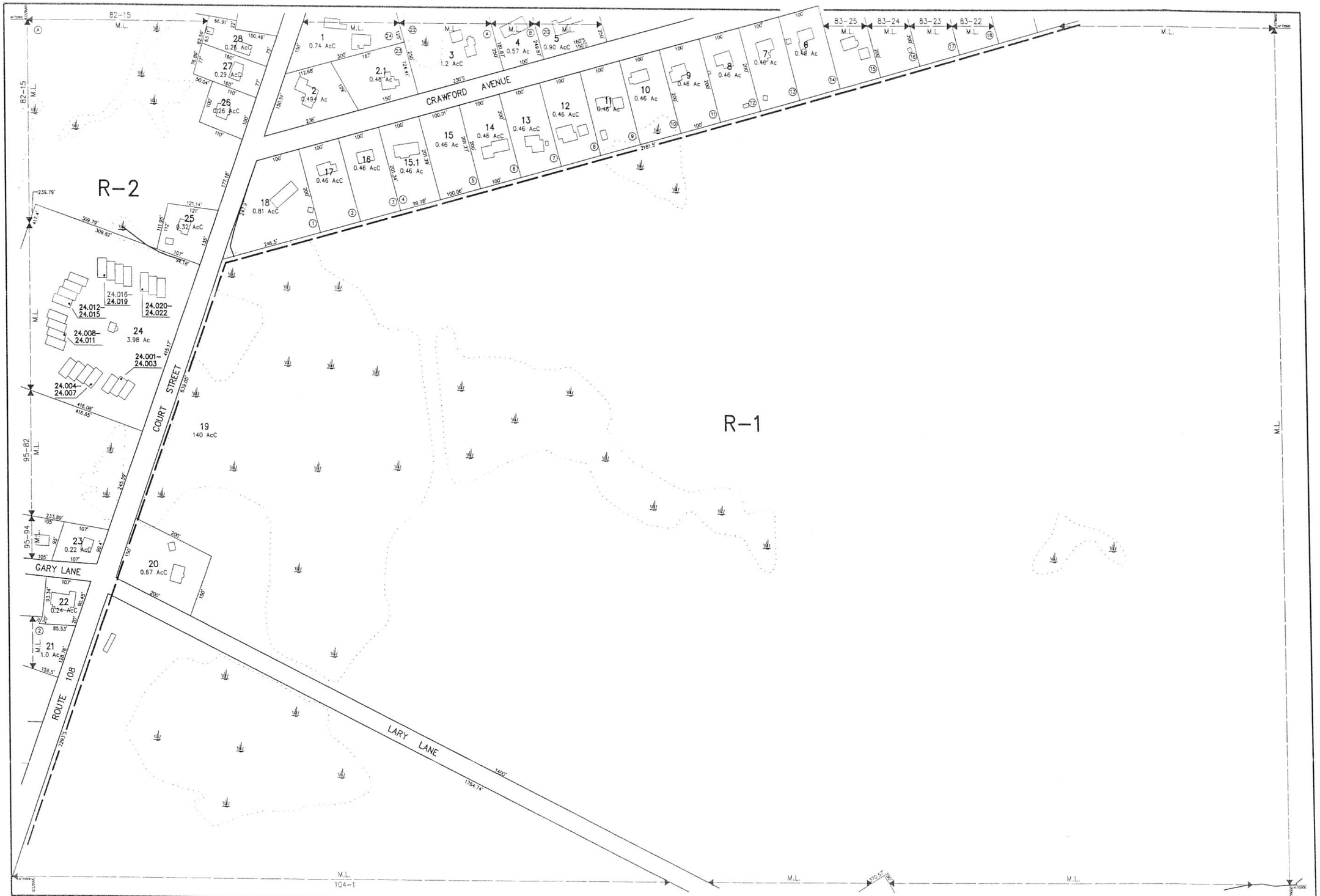

THIS MAP IS FOR ASSESSMENT PURPOSES. IT IS NOT VALID FOR LEGAL DESCRIPTION OR CONVEYANCE.

THE HORIZONTAL DATUM IS THE NEW HAMPSHIRE STATE PLANE COORDINATE SYSTEM.

PHOTOGRAPHY DATE: APRIL 25, 1995

COMPLETION DATE: MARCH 29, 1996

PRODUCED IN 1996 BY
CAI Technologies
11 PLEASANT STREET, LITTLETON, NH 03561
800.322.4540 - WWW.CAI-TECH.COM

LEGEND

AREA SURVEYED	Ac	EXEMPT PROPERTY	(E)
AREA CALCULATED	AcC	SUBDIVISION LOT NO.	(2)
RECORD DIMENSION	100'	ZONE LIMIT	
SCALED DIMENSION	100'S	RIGHT OF WAY	
MATCH LINE	M.L.	COMMON OWNERSHIP	
WATER		BUILDING	OR
		WETLANDS	

SCALE 1" = 100'

FEET 50 0 100 200 300

METERS 25 0 25 50 75

REVISED TO : APRIL 1, 2016

PROPERTY MAPS

EXETER

NEW HAMPSHIRE

INDEX DIAGRAM

82	83	84
95		93
104	105	106

MAP NO. 94

(SEE MAPS 81&82 FOR LOTS 95-79.1 THRU 95-79.22)

95-79.22

82-16

82-15

LINDEN STREET

WINSLOW DRIVE

M

R-2

67 33.08 Ac

67.3 0.26 Ac

67.2 0.23 Ac

67.1 0.23 Ac

74 2.32 Ac

77 0.26 AcC

76 0.32 AcC

75 0.21 AcC

80 0.67 AcC

81 0.50 Ac

82 14.5 AcC TOWN OF EXETER

73 1.45 Ac

71 0.44 AcC

72 0.47 AcC

49 1.0 Ac

83 0.22 AcC

84 0.38 AcC

85 0.31 AcC

86 0.32 AcC

87 0.29 AcC

88 0.31 AcC

89 0.34 AcC

90 0.28 AcC

91 0.29 Ac

92 0.27 Ac

93 0.26 Ac

94 0.25 AcC

69 2.06 Ac

68 0.54 Ac

70 3.5 Ac

66 0.45 Ac

65 0.39 Ac

53 0.75 Ac

52 0.41 Ac

54 0.36 Ac

55 0.34 Ac

48 0.34 AcC

50 0.56 Ac

47 0.39 Ac TOWN RECREATION AREA

51.1 1.002 Ac

35 0.47 Ac

34 0.66 Ac

51 1.384 Ac

53.1 1.49 Ac

53.101

53.102

51.2 4.136 Ac

57 0.42 AcC

58 0.42 AcC

59 0.65 Ac

64 86.89 Ac

60 0.49 AcC

56 8.54 Ac TOWN OF EXETER HOUSING AUTHORITY

63 1.5 AcC

62 0.95 Ac

61 1.02 Ac

46 0.35 Ac

45 0.57 AcC

44 0.46 AcC

43 0.46 AcC

42 0.46 AcC

36 0.35 Ac

37 0.35 Ac

38 0.42 Ac

39 0.40 Ac

40 0.38 Ac

41 0.34 Ac

33 0.45 Ac

32 0.40 Ac

31 0.35 Ac

30 0.35 Ac

29 0.35 Ac

26 0.42 Ac

25 0.42 Ac

27 0.41 Ac

24 0.54 Ac

23 0.41 Ac

22 0.41 Ac

21 0.42 Ac

28 0.35 Ac

15 0.37 Ac

16 0.35 Ac

17 0.36 Ac

18 0.35 Ac

19 0.35 Ac

20 0.24 Ac

9 0.59 AcC

8 0.32 AcC

7 0.27 AcC

6 0.26 AcC

5 0.24 AcC

4 0.23 AcC

9/1 0.35 AcC

10 0.34 Ac

3.1 0.92 Ac

3 1.25 Ac

11 0.33 Ac

1.1 0.986 Ac

2 0.34 Ac

1 0.812 Ac

12 0.35 Ac

13 0.35 Ac

14 0.35 Ac

95 1.02 Ac

NO PARCEL 78,79

GARY LANE

CLARA STREET

MARILYN AVENUE

THELMA DRIVE

KATHLEEN DRIVE

COURT STREET

ROUTE 108

LINCOLNSHIRE AVENUE (PVT)

WENDT STREET (PVT)

WAYLAND AVENUE (PVT)

HEMLOCK STREET (PVT)

POPLAR STREET (PVT)

WILLOW STREET (PVT)

DEER MEADOW LANE (PVT)

UNDEN STREET

M.L. 104-70

M.L. 104-68.1

M.L. 82-15

M.L. 94-24

M.L. 94-21

R-1

THIS MAP IS FOR ASSESSMENT PURPOSES. IT IS NOT VALID FOR LEGAL DESCRIPTION OR CONVEYANCE.

THE HORIZONTAL DATUM IS THE NEW HAMPSHIRE STATE PLANE COORDINATE SYSTEM.

PHOTOGRAPHY DATE: APRIL 25, 1995

COMPLETION DATE: MARCH 29, 1996

PRODUCED IN 1996 BY

CAI Technologies

11 PLEASANT STREET, LITTLETON, NH 03561
800 322 4540 - WWW.CAI-TECH.COM

LEGEND

AREA SURVEYED Ac
AREA CALCULATED AcC
RECORD DIMENSION 100'
SCALED DIMENSION 100'S
MATCH LINE M.L.
WATER

EXEMPT PROPERTY (E)
SUBDIVISION LOT NO. (2)
ZONE LIMIT
RIGHT OF WAY R/W
COMMON OWNERSHIP OR
BUILDING
WETLANDS

FEET 50 0 100 200 300
METERS 25 0 25 50 75

SCALE 1" = 100'

REVISED TO : APRIL 1, 2016

PROPERTY MAPS

EXETER

NEW HAMPSHIRE

INDEX DIAGRAM

81	82	83
96		94
103	104	105

MAP NO. 95

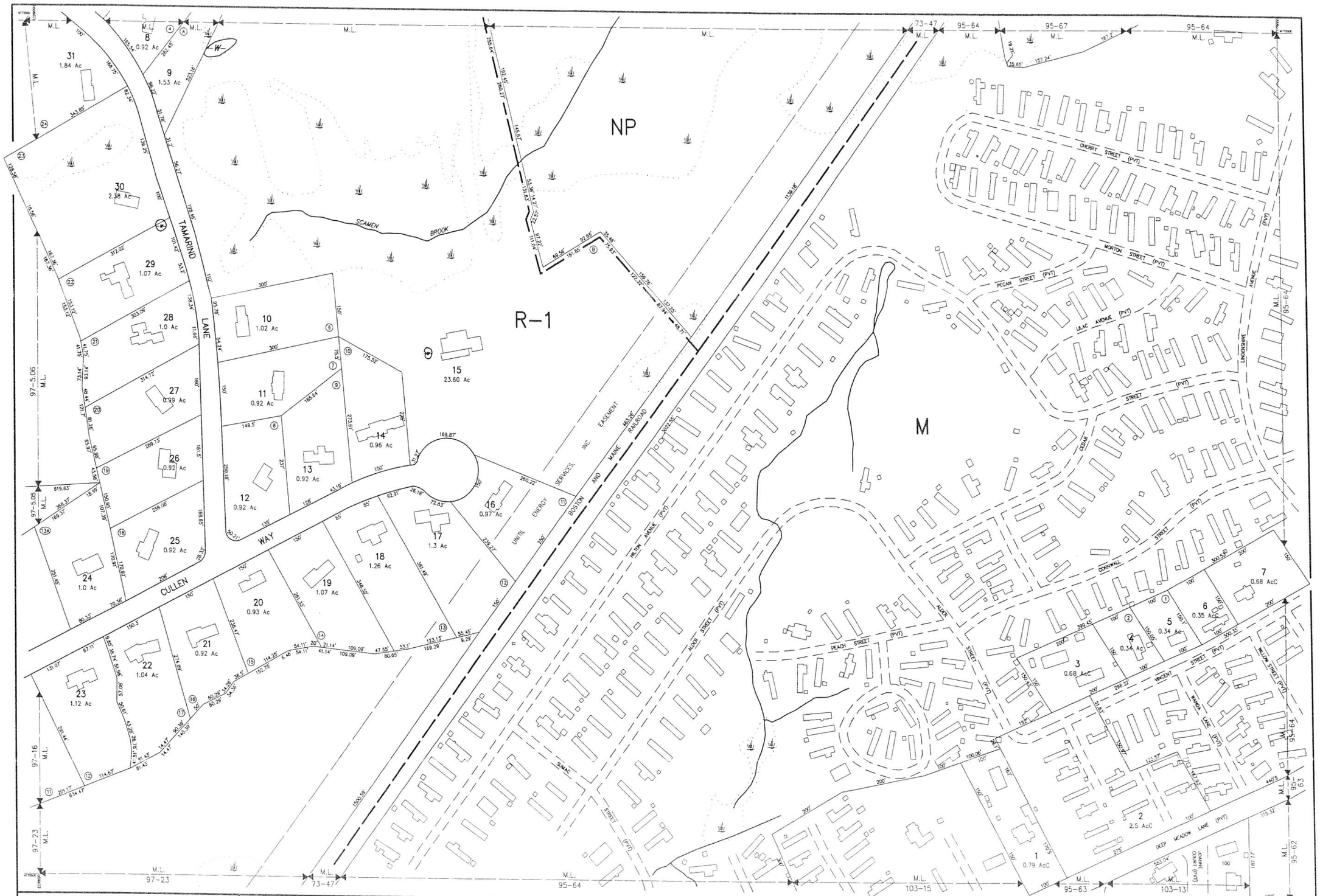

THIS MAP IS FOR ASSESSMENT PURPOSES. IT IS NOT VALID FOR LEGAL DESCRIPTION OR CONVEYANCE.

THE HORIZONTAL DATUM IS THE NEW HAMPSHIRE STATE PLANE COORDINATE SYSTEM.

PHOTOGRAPHY DATE: APRIL 25, 1995

COMPLETION DATE: MARCH 29, 1996

PRODUCED IN 1996 BY

CAI Technologies

11 PLEASANT STREET, LITTLETON, NH 03561
800.322.4540 - WWW.CAI-TECH.COM

LEGEND

AREA SURVEYED	Ac	EXEMPT PROPERTY	(E)
AREA CALCULATED	AcC	SUBDIVISION LOT NO.	(2)
RECORD DIMENSION	100'	ZONE LIMIT	
SCALED DIMENSION	100'S	RIGHT OF WAY	50'
MATCH LINE	M.L.	COMMON OWNERSHIP	OK
WATER	-W-	BUILDING	
		WETLANDS	

SCALE 1" = 100'

FEET 50 0 100 200 300

METERS 25 0 25 50 75

REVISED TO : APRIL 1, 2016

PROPERTY MAPS

EXETER

NEW HAMPSHIRE

INDEX DIAGRAM

80	81	82
97		95
102	103	104

ON

MAP NO. 96

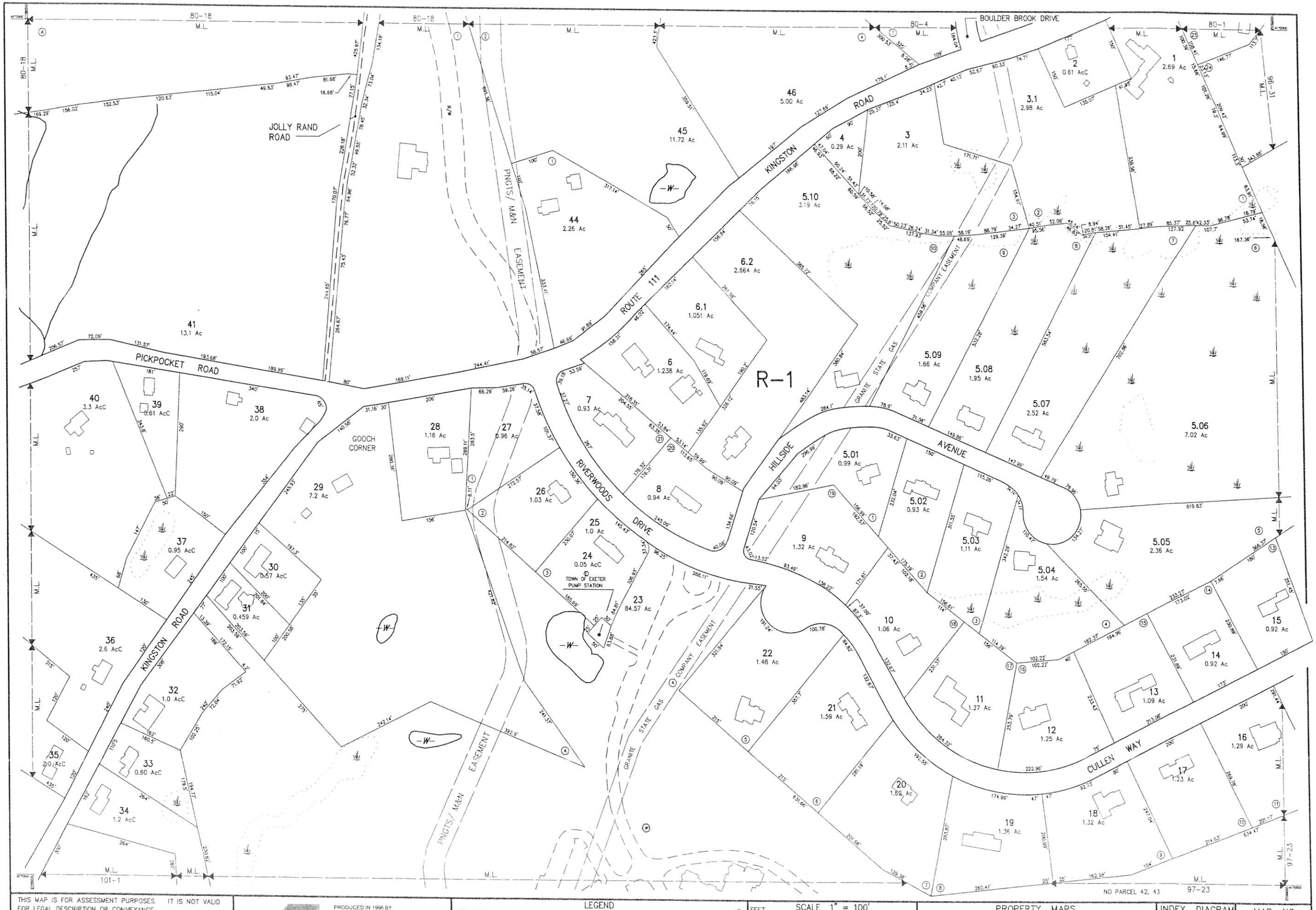

THIS MAP IS FOR ASSESSMENT PURPOSES. IT IS NOT VALID FOR LEGAL DESCRIPTION OR CONVEYANCE.

THE HORIZONTAL DATUM IS THE NEW HAMPSHIRE STATE PLANE COORDINATE SYSTEM.

PHOTOGRAPHY DATE: APRIL 25, 1995

COMPLETION DATE: MARCH 29, 1996

PRODUCED IN 1996 BY

CAI Technologies
11 PLEASANT STREET, LITTLETON, NH 03561
800.322.4540 - WWW.CAI-TECH.COM

LEGEND

AREA SURVEYED	.Ac	EXEMPT PROPERTY	(6)
AREA CALCULATED	.AcC	SUBDIVISION LOT NO.	(2)
RECORD DIMENSION	100'	ZONE LIMIT	
SCALED DIMENSION	100'S	RIGHT OF WAY	R/W
MATCH LINE	M.L.	COMMON OWNERSHIP	OR
WATER	-W-	BUILDING	
		WETLANDS	

SCALE 1" = 100'

FEET 50 0 100 200 300

METERS 25 0 25 50 75

REVISED TO : APRIL 1, 2016

PROPERTY MAPS

EXETER

NEW HAMPSHIRE

INDEX DIAGRAM

79	80	81
98		96
101	102	103

ON

MAP NO. 97

THIS MAP IS FOR ASSESSMENT PURPOSES. IT IS NOT VALID FOR LEGAL DESCRIPTION OR CONVEYANCE.	PRODUCED IN 1996 BY CAI Technologies 11 PLEASANT STREET, LITTLETON, NH 03561 800.322.4540 - WWW.CAI-TECH.COM	LEGEND		SCALE 1" = 100' FEET / METERS	PROPERTY MAPS
THE HORIZONTAL DATUM IS THE NEW HAMPSHIRE STATE PLANE COORDINATE SYSTEM.		AREA SURVEYED ..... Ac	EXEMPT PROPERTY ..... E	50 0 100 200 300	EXETER
PHOTOGRAPHY DATE: APRIL 25, 1995		AREA CALCULATED ..... AcC	SUBDIVISION LOT NO. 2	25 0 25 50 75	NEW HAMPSHIRE
COMPLETION DATE: MARCH 29, 1996		RECORD DIMENSION ..... 100'	ZONE LIMIT	REVISED TO : APRIL 1, 2016	INDEX DIAGRAM: 78 79 80 / 99 97 / 100 101 102 — MAP NO. 98
		SCALED DIMENSION ..... 100'S	RIGHT OF WAY ..... R/W		
		MATCH LINE ..... M.L.	COMMON OWNERSHIP, BUILDING OR WETLANDS ..... W		
		WATER ..... W			

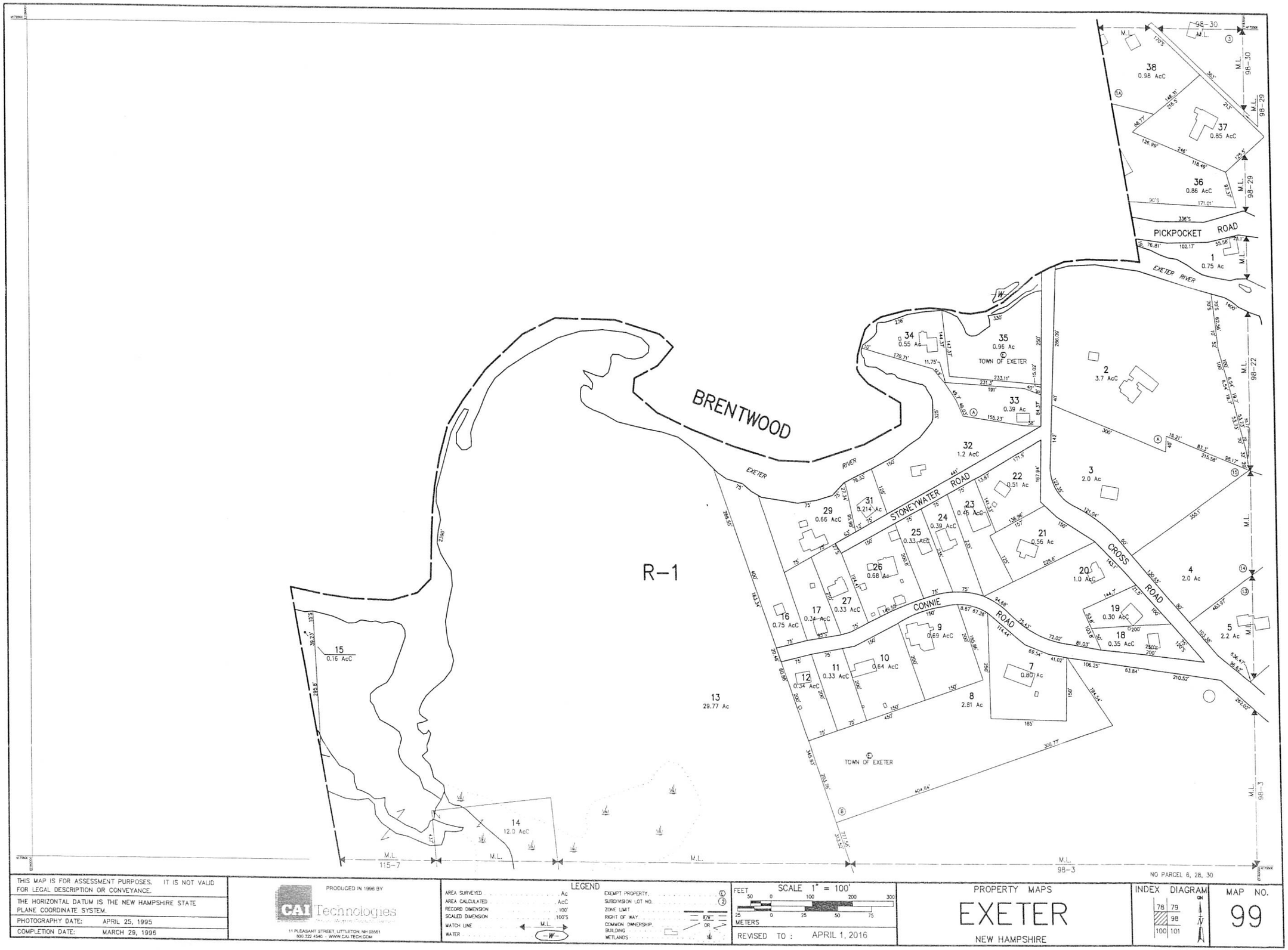

THIS MAP IS FOR ASSESSMENT PURPOSES. IT IS NOT VALID FOR LEGAL DESCRIPTION OR CONVEYANCE.	PRODUCED IN 1998 BY CAI Technologies 11 PLEASANT STREET, LITTLETON, NH 03561 800.322.4540 - WWW.CAI-TECH.COM	LEGEND	SCALE 1" = 100'	PROPERTY MAPS	INDEX DIAGRAM
THE HORIZONTAL DATUM IS THE NEW HAMPSHIRE STATE PLANE COORDINATE SYSTEM.		AREA SURVEYED ... Ac AREA CALCULATED ... AcC RECORD DIMENSION ... 100' SCALED DIMENSION ... 100'S MATCH LINE ... M.L. WATER ...	EXEMPT PROPERTY ... E SUBDIVISION LOT NO. ... 2 ZONE LIMIT RIGHT OF WAY ... 57R COMMON OWNERSHIP ... OR BUILDING WETLANDS	FEET 50 0 100 200 300 METERS 25 0 25 50 75	EXETER NEW HAMPSHIRE	78 79 98 100 101
PHOTOGRAPHY DATE: APRIL 25, 1995					MAP NO. 99
COMPLETION DATE: MARCH 29, 1996			REVISED TO : APRIL 1, 2016		

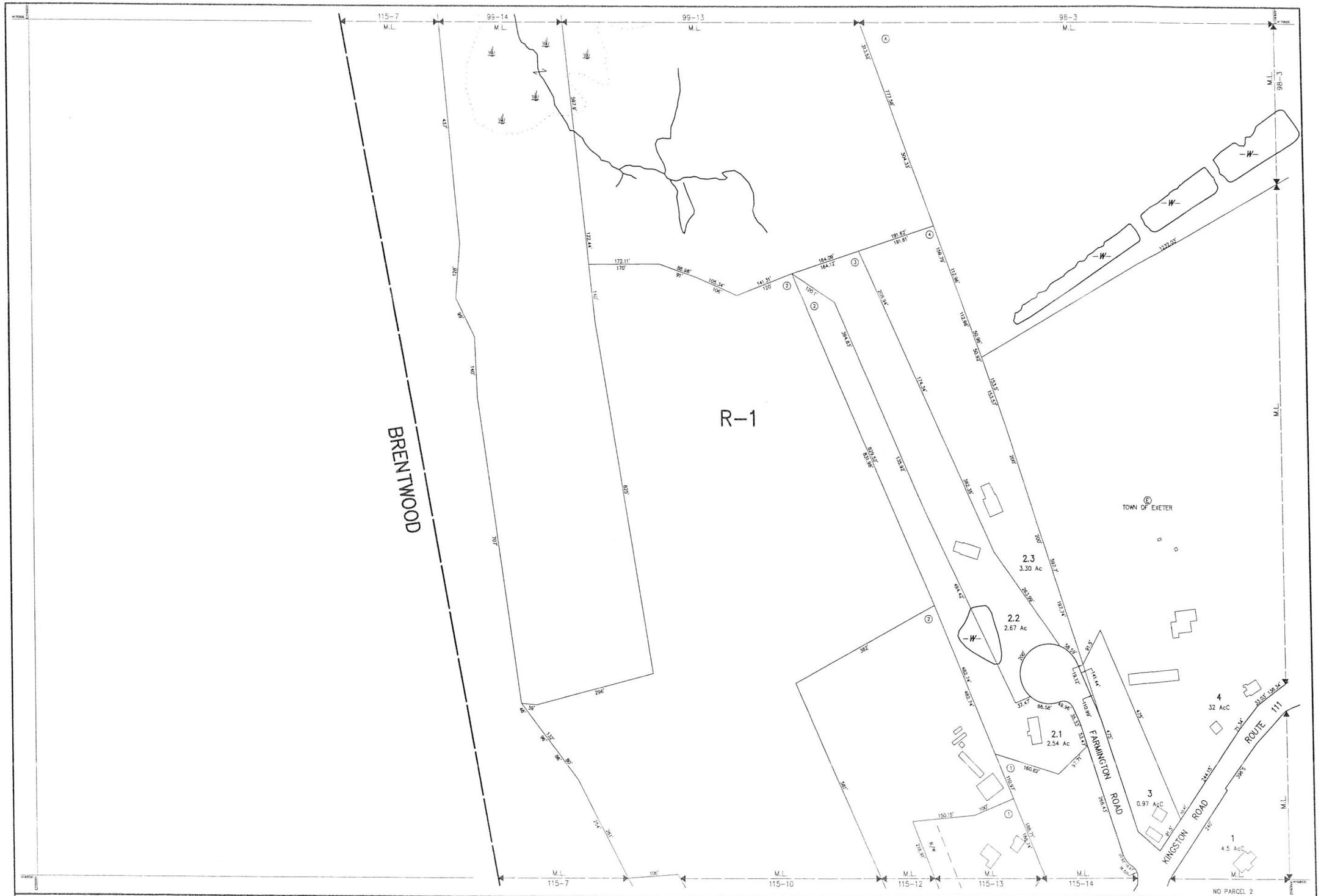

THIS MAP IS FOR ASSESSMENT PURPOSES. IT IS NOT VALID FOR LEGAL DESCRIPTION OR CONVEYANCE.

THE HORIZONTAL DATUM IS THE NEW HAMPSHIRE STATE PLANE COORDINATE SYSTEM.

PHOTOGRAPHY DATE: APRIL 25, 1995

COMPLETION DATE: MARCH 29, 1996

PRODUCED IN 1996 BY

CAI Technologies

11 PLEASANT STREET, LITTLETON, NH 03561
800.322.4543 - WWW.CAI-TECH.COM

LEGEND

AREA SURVEYED	Ac	EXEMPT PROPERTY	(E)
AREA CALCULATED	AcC	SUBDIVISION LOT NO.	(2)
RECORD DIMENSION	100'	ZONE LIMIT	
SCALED DIMENSION	100'S	RIGHT OF WAY	
MATCH LINE	M.L.	COMMON OWNERSHIP	
WATER	-W-	BUILDING	
		WETLANDS	

SCALE 1" = 100'

FEET 50 0 100 200 300

METERS 25 0 25 50 75

REVISED TO APRIL 1, 2016

PROPERTY MAPS

EXETER

NEW HAMPSHIRE

INDEX DIAGRAM

99	98
101	
115	114

MAP NO. 100

THIS MAP IS FOR ASSESSMENT PURPOSES. IT IS NOT VALID FOR LEGAL DESCRIPTION OR CONVEYANCE.

THE HORIZONTAL DATUM IS THE NEW HAMPSHIRE STATE PLANE COORDINATE SYSTEM.

PHOTOGRAPHY DATE: APRIL 25, 1995

COMPLETION DATE: MARCH 29, 1996

PRODUCED IN 1998 BY

CAI Technologies

Precision Mapping, Geospatial Solutions

11 PLEASANT STREET, LITTLETON, NH 03561

800.322.4540 - WWW.CAI-TECH.COM

LEGEND

AREA SURVEYED ..... Ac
AREA CALCULATED ..... AcC
RECORD DIMENSION ..... 100'
SCALED DIMENSION ..... 100'S
MATCH LINE ..... M.L.
WATER

EXEMPT PROPERTY ..... E
SUBDIVISION LOT NO. 2
ZONE LIMIT
RIGHT OF WAY ..... R/W
COMMON OWNERSHIP ..... OR
BUILDING
WETLANDS

SCALE 1" = 100'

FEET 50 0 100 200 300

METERS 25 0 25 50 75

REVISED TO : APRIL 1, 2016

PROPERTY MAPS

EXETER

NEW HAMPSHIRE

INDEX DIAGRAM

99	98	97
100		102
115	114	113

MAP NO. 101

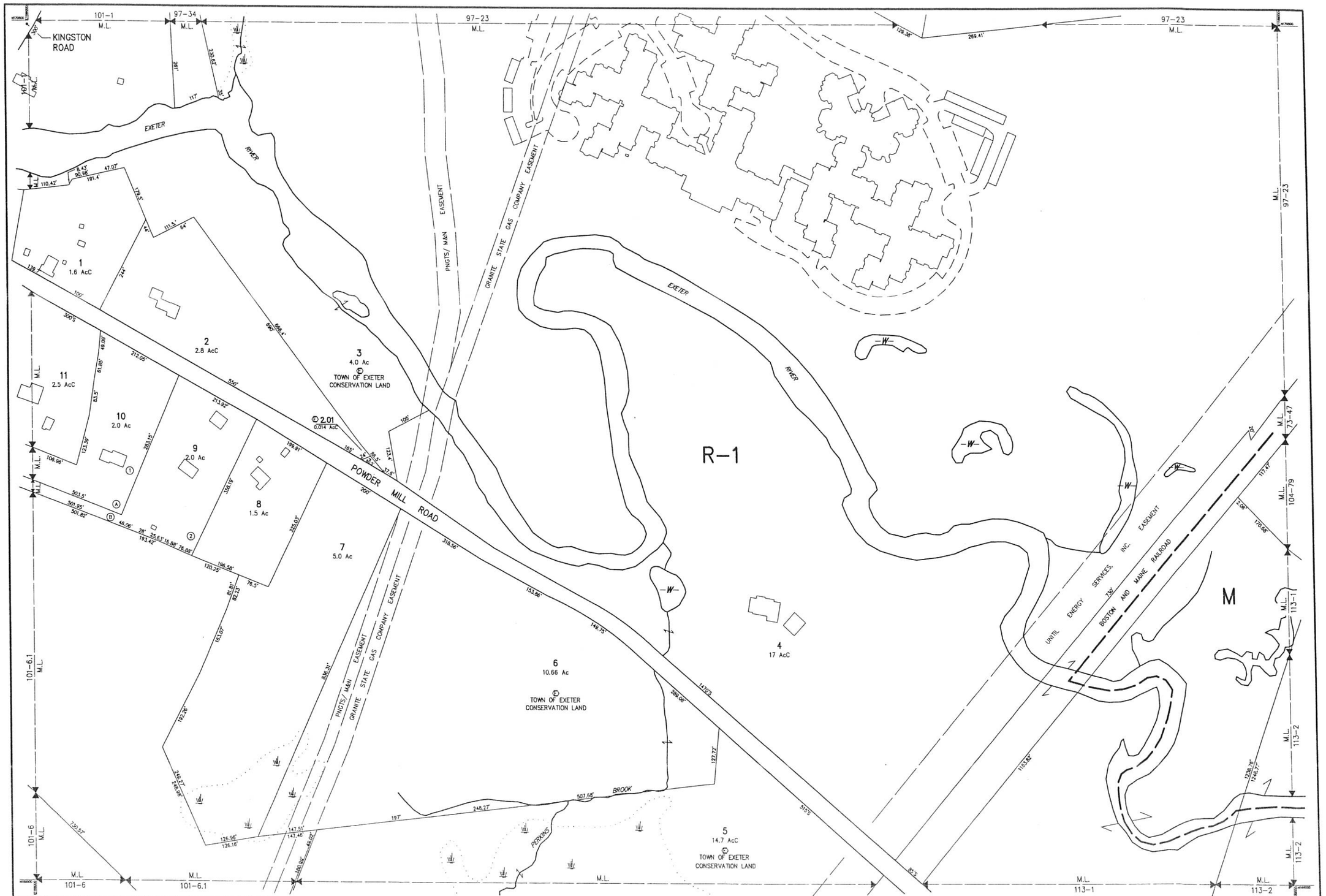

THIS MAP IS FOR ASSESSMENT PURPOSES. IT IS NOT VALID FOR LEGAL DESCRIPTION OR CONVEYANCE.

THE HORIZONTAL DATUM IS THE NEW HAMPSHIRE STATE PLANE COORDINATE SYSTEM.

PHOTOGRAPHY DATE: APRIL 25, 1995

COMPLETION DATE: MARCH 29, 1996

PRODUCED IN 1996 BY

CAI Technologies

11 PLEASANT STREET, LITTLETON, NH 03561
800.322.4540 - WWW.CAI-TECH.COM

LEGEND

AREA SURVEYED ..... Ac
AREA CALCULATED ..... AcC
RECORD DIMENSION ..... 100'
SCALED DIMENSION ..... 100'S
MATCH LINE ..... M.L.
WATER ..... -W-
EXEMPT PROPERTY ..... E
SUBDIVISION LOT NO. 2
ZONE LIMIT
RIGHT OF WAY
COMMON OWNERSHIP ..... OR
BUILDING
WETLANDS

SCALE 1" = 100'

FEET 50 0 100 200 300

METERS 25 0 25 50 75

REVISED TO : APRIL 1, 2016

PROPERTY MAPS

EXETER

NEW HAMPSHIRE

INDEX DIAGRAM

98	97	96
101		103
114	113	112

GN

MAP NO. 102

R-1

M

R-1

97-23 M.L.

73-47 M.L.

95-64 M.L.

95-63 M.L.

104-79 M.L.

113-1 M.L.

113-2 M.L.

112-9 M.L.

112-11 M.L.

112-12 M.L.

112-13 M.L.

112-15 M.L.

112-1 M.L.

104-83 M.L.

UNITIL ENERGY SERVICES, INC. EASEMENT

BOSTON AND MAINE RAILROAD

JUNIPER STREET (PVT)

SCENIC STREET (PVT)

DEEP MEADOW LANE (PVT)

DONNA DRIVE (PVT)

JANANE COURT (PVT)

ROBIN HOOD DRIVE (PVT)

FRIAR TUCK DRIVE (PVT)

CANTERBURY DRIVE (PVT)

NOTTINGHAM DRIVE (PVT)

LITTLE JOHN DRIVE (PVT)

LAND MARION DRIVE (PVT)

DOW STREET (PVT)

KING ARTHUR'S COURT (PVT)

LINDEN STREET

EXETER RIVER

15 3.4 AcC

14 0.93 Ac

13 12.3 AcC

12 0.34 AcC

11 0.34 AcC

10 0.33 AcC

9 0.33 Ac

8 0.65 Ac

7 0.33 AcC

6 0.67 AcC

5 5.98 Ac

4 6.08 Ac

3 13.32 Ac

2 0.52 AcC

1 19.02 Ac 19 AcC

THIS MAP IS FOR ASSESSMENT PURPOSES. IT IS NOT VALID FOR LEGAL DESCRIPTION OR CONVEYANCE.

THE HORIZONTAL DATUM IS THE NEW HAMPSHIRE STATE PLANE COORDINATE SYSTEM.

PHOTOGRAPHY DATE: APRIL 25, 1995

COMPLETION DATE: MARCH 29, 1996

PRODUCED IN 1996 BY

CAI Technologies

11 PLEASANT STREET, LITTLETON, NH 03561
800.322.4540 - WWW.CAI-TECH.COM

LEGEND

AREA SURVEYED ..... Ac
AREA CALCULATED ..... AcC
RECORD DIMENSION ..... 100'
SCALED DIMENSION ..... 100'S
MATCH LINE ..... M.L.
WATER

EXEMPT PROPERTY ..... (E)
SUBDIVISION LOT NO. ..... (2)
ZONE LIMIT
RIGHT OF WAY ..... R/W
COMMON OWNERSHIP ..... OR
BUILDING
WETLANDS

SCALE 1" = 100'

FEET 50 0 100 200 300

METERS 25 0 25 50 75

REVISED TO : APRIL 1, 2016

PROPERTY MAPS

EXETER

NEW HAMPSHIRE

INDEX DIAGRAM

97	96	95
102		104
113	112	111

GN

MAP NO. 103

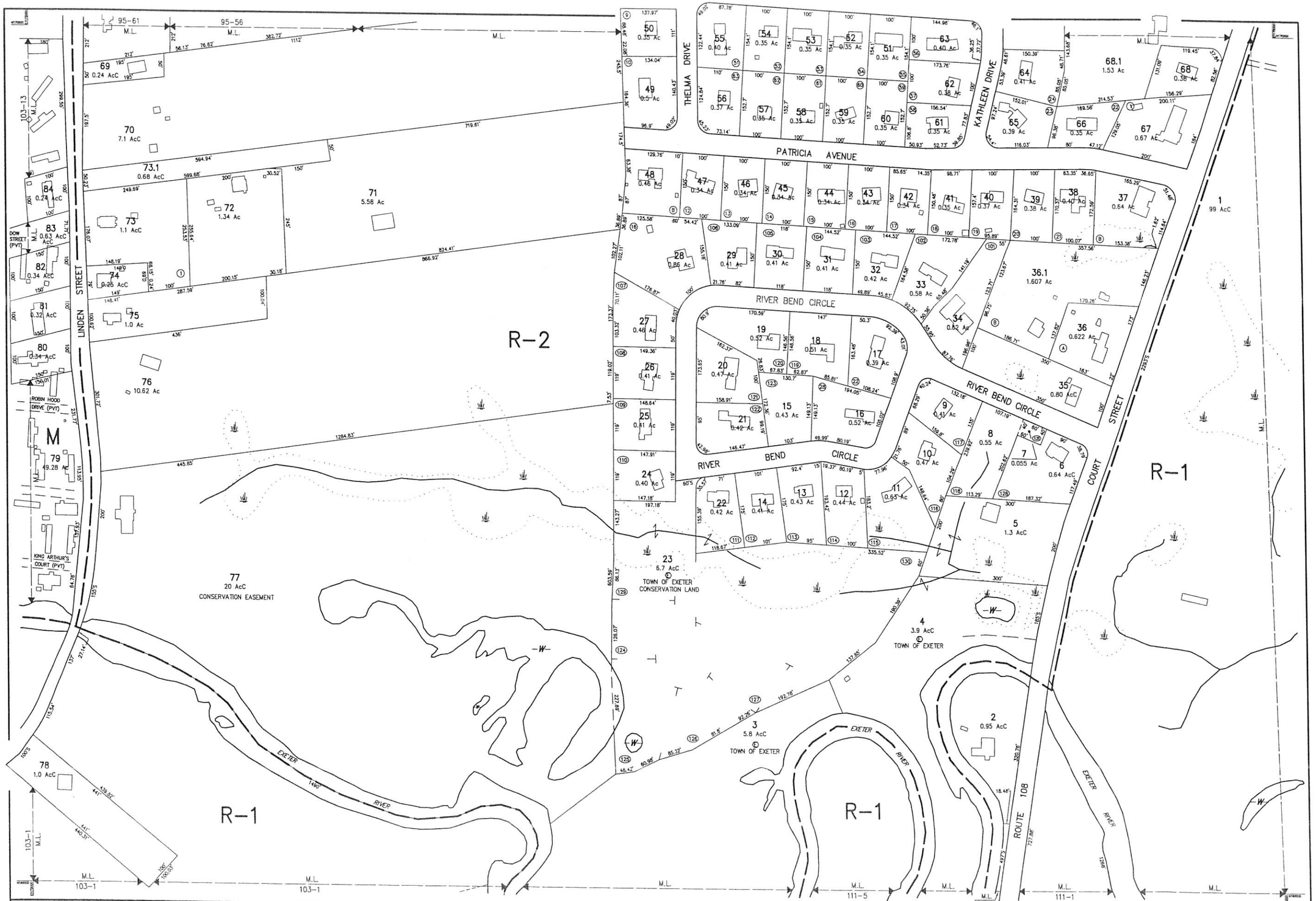

THIS MAP IS FOR ASSESSMENT PURPOSES. IT IS NOT VALID FOR LEGAL DESCRIPTION OR CONVEYANCE.

THE HORIZONTAL DATUM IS THE NEW HAMPSHIRE STATE PLANE COORDINATE SYSTEM.

PHOTOGRAPHY DATE: APRIL 25, 1995

COMPLETION DATE: MARCH 29, 1996

PRODUCED IN 1996 BY

CAI Technologies

11 PLEASANT STREET, LITTLETON, NH 03561
800.322.4540 - WWW.CAI-TECH.COM

LEGEND

AREA SURVEYED	Ac	EXEMPT PROPERTY	E
AREA CALCULATED	AcC	SUBDIVISION LOT NO.	2
RECORD DIMENSION	100'	ZONE LIMIT	
SCALED DIMENSION	100'S	RIGHT OF WAY	R/W
MATCH LINE	M.L.	COMMON OWNERSHIP	OR
WATER	-W-	BUILDING	
		WETLANDS	

SCALE 1" = 100'

FEET 50 0 100 200 300

METERS 25 0 25 50 75

REVISED TO : APRIL 1, 2016

PROPERTY MAPS

EXETER

NEW HAMPSHIRE

INDEX DIAGRAM

96	95	94
103		105
112	111	110

MAP NO.

104

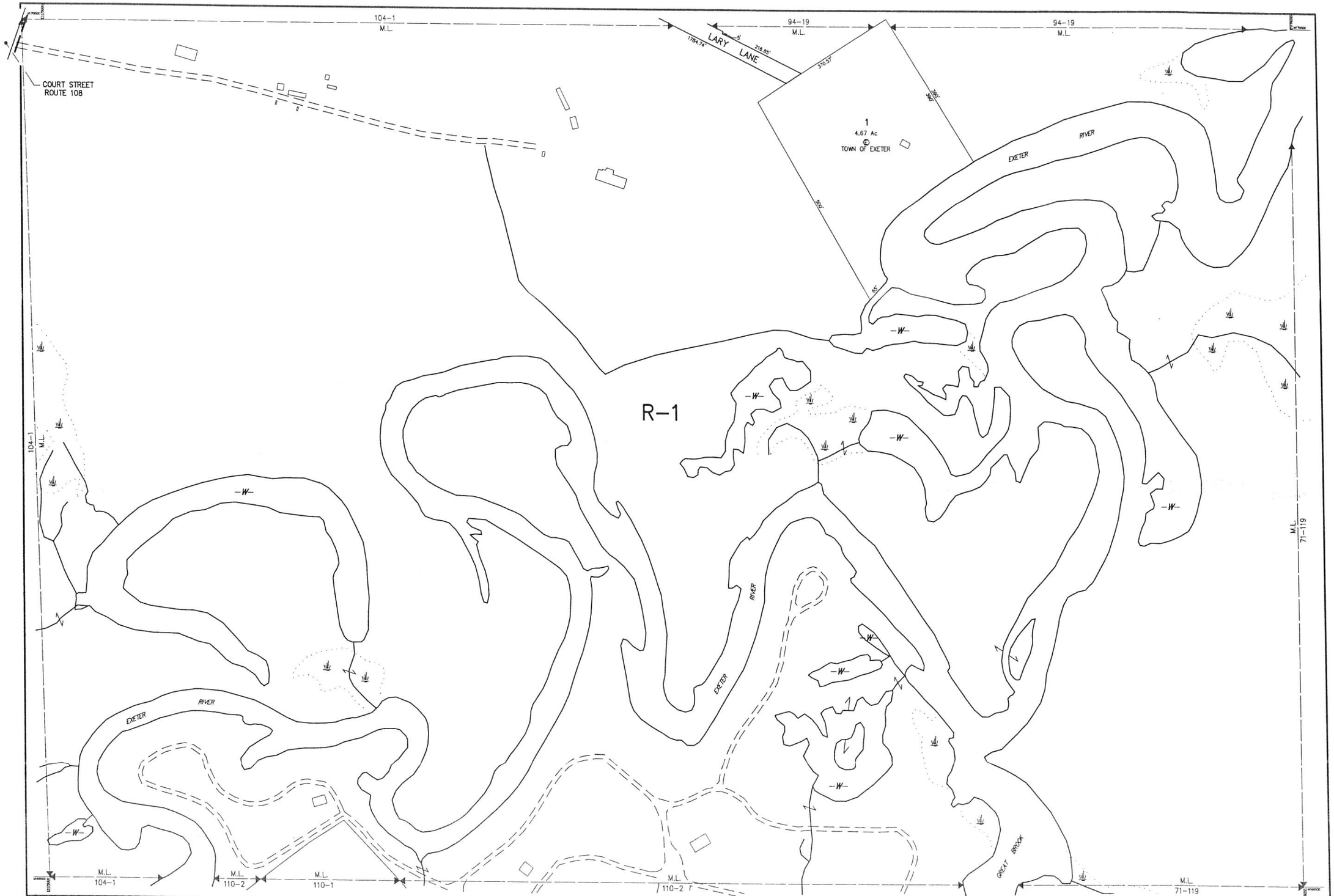

THIS MAP IS FOR ASSESSMENT PURPOSES. IT IS NOT VALID FOR LEGAL DESCRIPTION OR CONVEYANCE.

THE HORIZONTAL DATUM IS THE NEW HAMPSHIRE STATE PLANE COORDINATE SYSTEM.

PHOTOGRAPHY DATE: APRIL 25, 1995

COMPLETION DATE: MARCH 29, 1996

PRODUCED IN 1996 BY

CAI Technologies

11 PLEASANT STREET, LITTLETON, NH 03561
800.322.4540 - WWW.CAI-TECH.COM

LEGEND

AREA SURVEYED	Ac	EXEMPT PROPERTY	Ⓔ
AREA CALCULATED	AcC	SUBDIVISION LOT NO.	②
RECORD DIMENSION	37 AcC 100'	ZONE LIMIT	
SCALED DIMENSION	100'S	RIGHT OF WAY	R/W
MATCH LINE	M.L.	COMMON OWNERSHIP	OR
WATER	-W-	BUILDING	
		WETLANDS	

SCALE 1" = 100'

FEET 50 0 100 200 300

25 0 25 50 75 METERS

REVISED TO : APRIL 1, 2016

PROPERTY MAPS

EXETER

NEW HAMPSHIRE

INDEX DIAGRAM

95	94	93
104		106
111	110	109

GN

MAP NO.

105

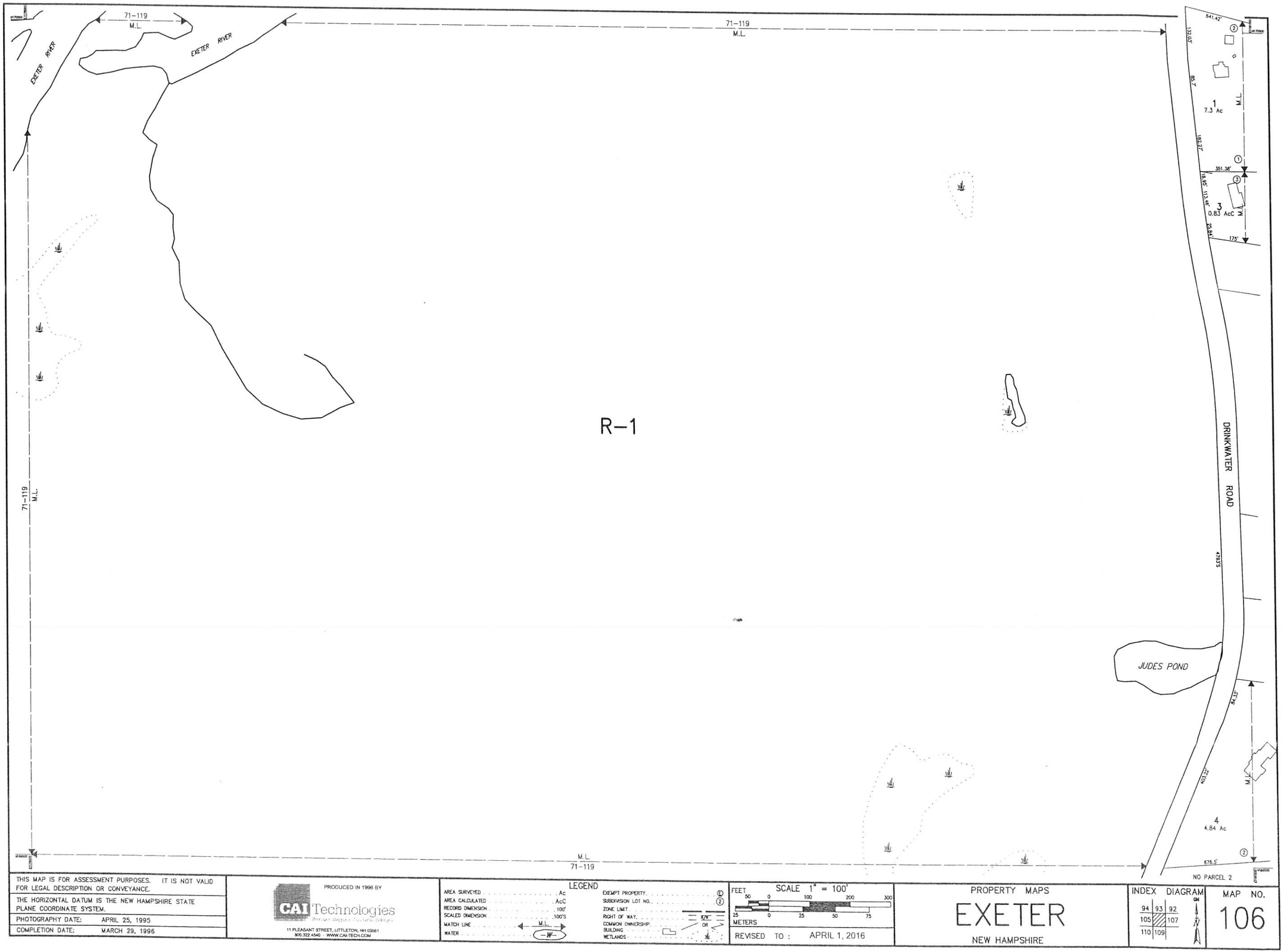

THIS MAP IS FOR ASSESSMENT PURPOSES. IT IS NOT VALID FOR LEGAL DESCRIPTION OR CONVEYANCE.

THE HORIZONTAL DATUM IS THE NEW HAMPSHIRE STATE PLANE COORDINATE SYSTEM.

PHOTOGRAPHY DATE: APRIL 25, 1995

COMPLETION DATE: MARCH 29, 1996

PRODUCED IN 1996 BY

CAI Technologies

Precision Mapping · Property Databases

11 PLEASANT STREET, LITTLETON, NH 03561
800.322.4540 · WWW.CAI-TECH.COM

LEGEND

AREA SURVEYED	Ac	EXEMPT PROPERTY	E
AREA CALCULATED	AcC	SUBDIVISION LOT NO.	2
RECORD DIMENSION	100'	ZONE LIMIT	
SCALED DIMENSION	100'S	RIGHT OF WAY	R/W
MATCH LINE	M.L.	COMMON OWNERSHIP	OR
WATER	W	BUILDING	
		WETLANDS	

SCALE 1" = 100'

FEET 50 0 100 200 300

METERS 25 0 25 50 75

REVISED TO : APRIL 1, 2016

PROPERTY MAPS

EXETER

NEW HAMPSHIRE

INDEX DIAGRAM

94	93	92
105		107
110	109	

MAP NO. 106

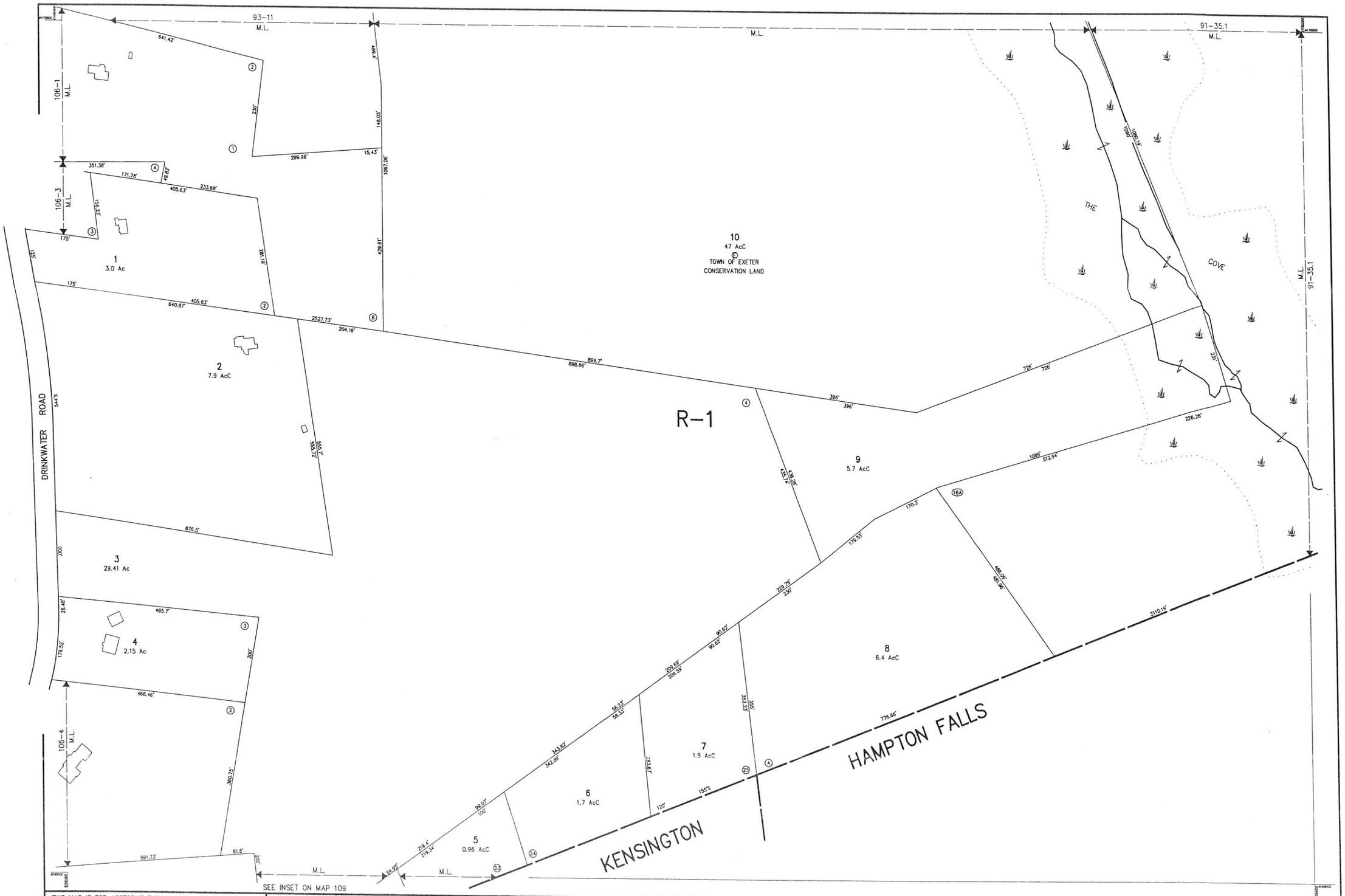

THIS MAP IS FOR ASSESSMENT PURPOSES. IT IS NOT VALID FOR LEGAL DESCRIPTION OR CONVEYANCE.

THE HORIZONTAL DATUM IS THE NEW HAMPSHIRE STATE PLANE COORDINATE SYSTEM.

PHOTOGRAPHY DATE: APRIL 25, 1995

COMPLETION DATE: MARCH 29, 1996

PRODUCED IN 1996 BY

CAI Technologies

11 PLEASANT STREET, LITTLETON, NH 03561
800.322.4540 - WWW.CAI-TECH.COM

LEGEND

AREA SURVEYED ..... Ac
AREA CALCULATED ..... AcC
RECORD DIMENSION ..... 100'
SCALED DIMENSION ..... 100'S
MATCH LINE ..... M.L.
WATER ..... W

EXEMPT PROPERTY ..... E
SUBDIVISION LOT NO. 2
ZONE LIMIT
RIGHT OF WAY ..... E/W
COMMON OWNERSHIP ..... OR
BUILDING
WETLANDS

SCALE 1" = 100'

FEET 50 0 100 200 300

METERS 25 0 25 50 75

REVISED TO : APRIL 1, 2016

PROPERTY MAPS

EXETER

NEW HAMPSHIRE

INDEX DIAGRAM

93	92	91
106		108
109		

MAP NO.

107

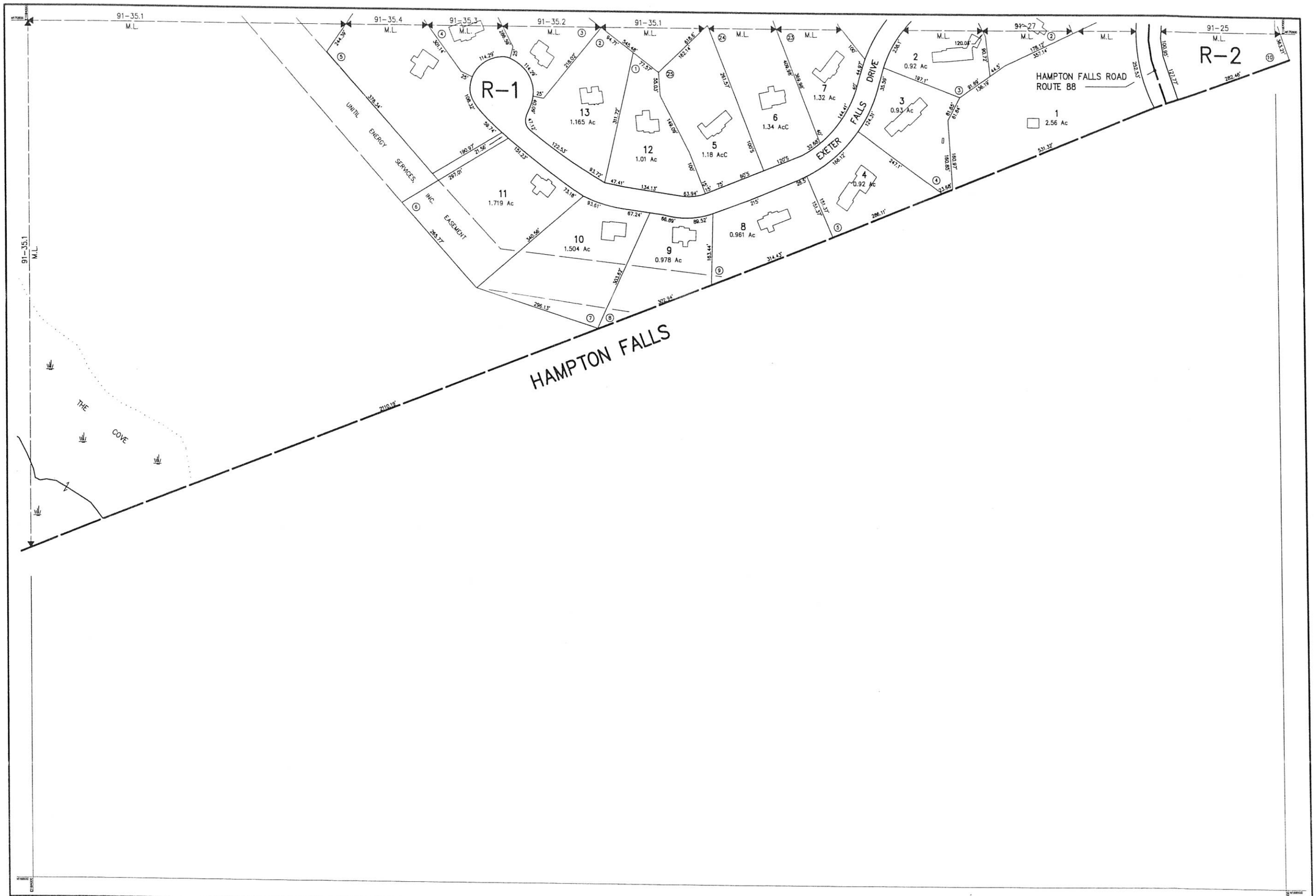

THIS MAP IS FOR ASSESSMENT PURPOSES. IT IS NOT VALID FOR LEGAL DESCRIPTION OR CONVEYANCE.

THE HORIZONTAL DATUM IS THE NEW HAMPSHIRE STATE PLANE COORDINATE SYSTEM.

PHOTOGRAPHY DATE: APRIL 25, 1995

COMPLETION DATE: MARCH 29, 1996

PRODUCED IN 1996 BY
CAI Technologies
Precision Mapping, Geospatial Solutions
11 PLEASANT STREET, LITTLETON, NH 03561
800.322.4540 - WWW.CAI-TECH.COM

LEGEND

AREA SURVEYED . . . Ac
AREA CALCULATED . . . AcC
RECORD DIMENSION . . . 100'
SCALED DIMENSION . . . 100'S
MATCH LINE . . . M.L.
WATER . . . W

EXEMPT PROPERTY . . . (E)
SUBDIVISION LOT NO. . . . (2)
ZONE LIMIT . . .
RIGHT OF WAY . . .
COMMON OWNERSHIP . . .
BUILDING . . . OR
WETLANDS . . .

FEET SCALE 1" = 100'
50 0 100 200 300
25 0 25 50 75
METERS

REVISED TO : APRIL 1, 2016

PROPERTY MAPS

EXETER

NEW HAMPSHIRE

INDEX DIAGRAM

92 | 91 | 90
107

MAP NO. 108

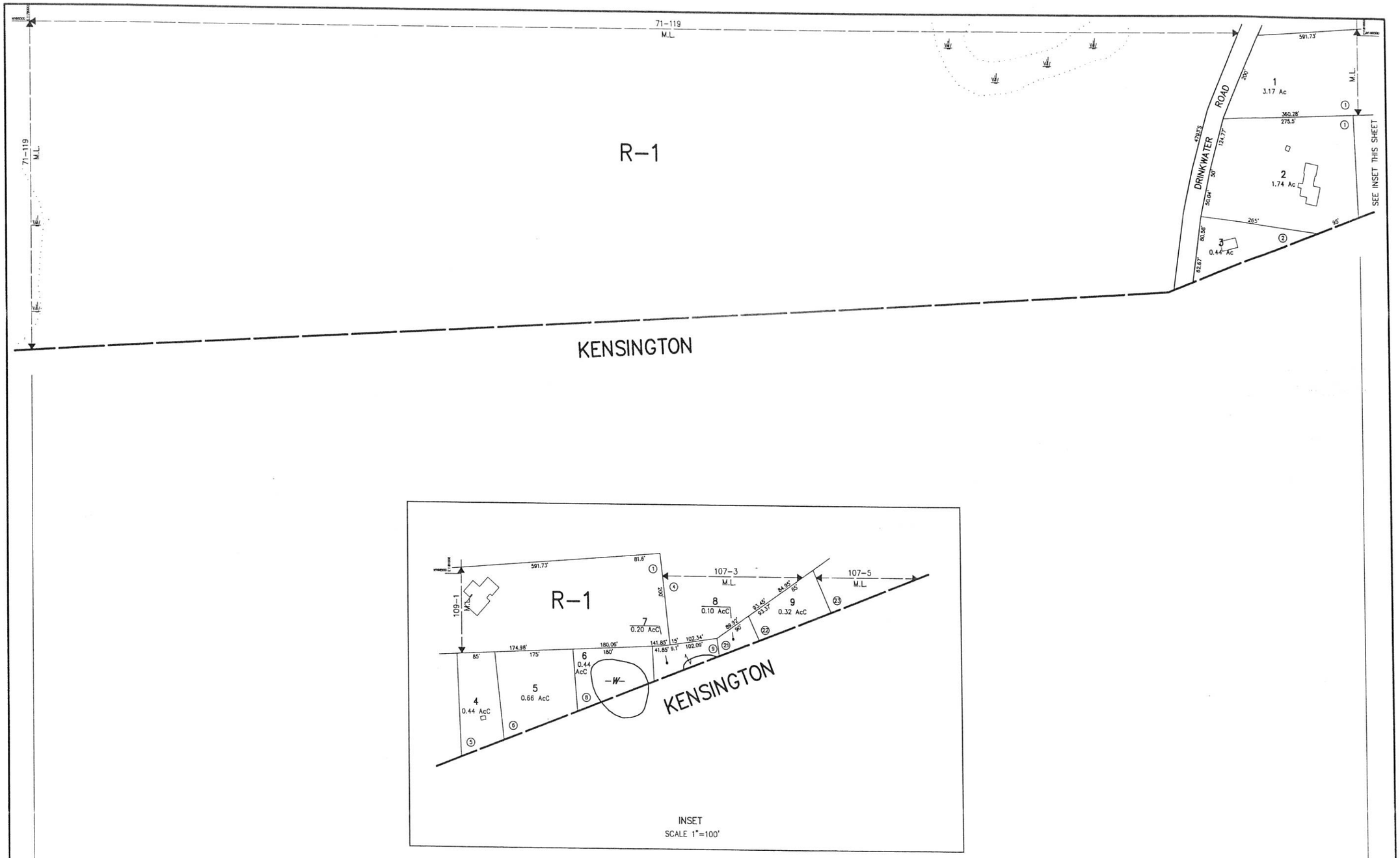

INSET
SCALE 1"=100'

THIS MAP IS FOR ASSESSMENT PURPOSES. IT IS NOT VALID FOR LEGAL DESCRIPTION OR CONVEYANCE.

THE HORIZONTAL DATUM IS THE NEW HAMPSHIRE STATE PLANE COORDINATE SYSTEM.

PHOTOGRAPHY DATE: APRIL 25, 1995

COMPLETION DATE: MARCH 29, 1996

PRODUCED IN 1996 BY
CAI Technologies
Data-base Mapping Decision Solutions
11 PLEASANT STREET, LITTLETON, NH 03561
800.322.4540 - WWW.CAI-TECH.COM

LEGEND

AREA SURVEYED	Ac	EXEMPT PROPERTY	E
AREA CALCULATED	AcC	SUBDIVISION LOT NO.	2
RECORD DIMENSION	100'	ZONE LIMIT	
SCALED DIMENSION	100'S	RIGHT OF WAY	
MATCH LINE	M.L.	COMMON OWNERSHIP	
WATER	-W-	BUILDING	OR
		WETLANDS	

SCALE 1" = 100'

FEET 50 0 100 200 300

METERS 25 0 25 50 75

REVISED TO : APRIL 1, 2016

PROPERTY MAPS

EXETER

NEW HAMPSHIRE

INDEX DIAGRAM

105 | 106 | 107

110

MAP NO. 109

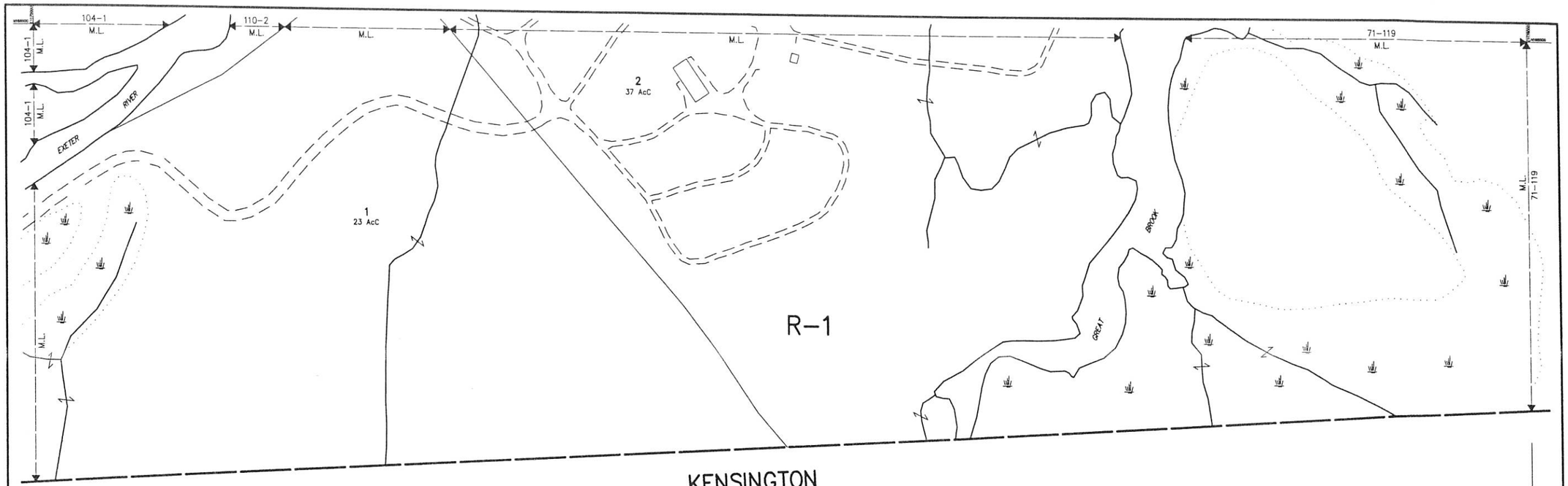

THIS MAP IS FOR ASSESSMENT PURPOSES. IT IS NOT VALID FOR LEGAL DESCRIPTION OR CONVEYANCE.

THE HORIZONTAL DATUM IS THE NEW HAMPSHIRE STATE PLANE COORDINATE SYSTEM.

PHOTOGRAPHY DATE: APRIL 25, 1995

COMPLETION DATE: MARCH 29, 1996

PRODUCED IN 1998 BY
CAI Technologies
Data and Mapping Specialists
11 PLEASANT STREET, LITTLETON, NH 03561
800.322.4540 - WWW.CAI-TECH.COM

LEGEND

AREA SURVEYED	Ac	EXEMPT PROPERTY	(E)
AREA CALCULATED	AcC	SUBDIVISION LOT NO.	(2)
RECORD DIMENSION	100'	ZONE LIMIT	
SCALED DIMENSION	100'S	RIGHT OF WAY	
MATCH LINE	M.L.	COMMON OWNERSHIP	
WATER	W	BUILDING	OR
		WETLANDS	

FEET SCALE 1" = 100'
50 0 100 200 300
25 0 25 50 75
METERS

REVISED TO : APRIL 1, 2016

PROPERTY MAPS

EXETER

NEW HAMPSHIRE

INDEX DIAGRAM

104	105	106
111		109

MAP NO. 110

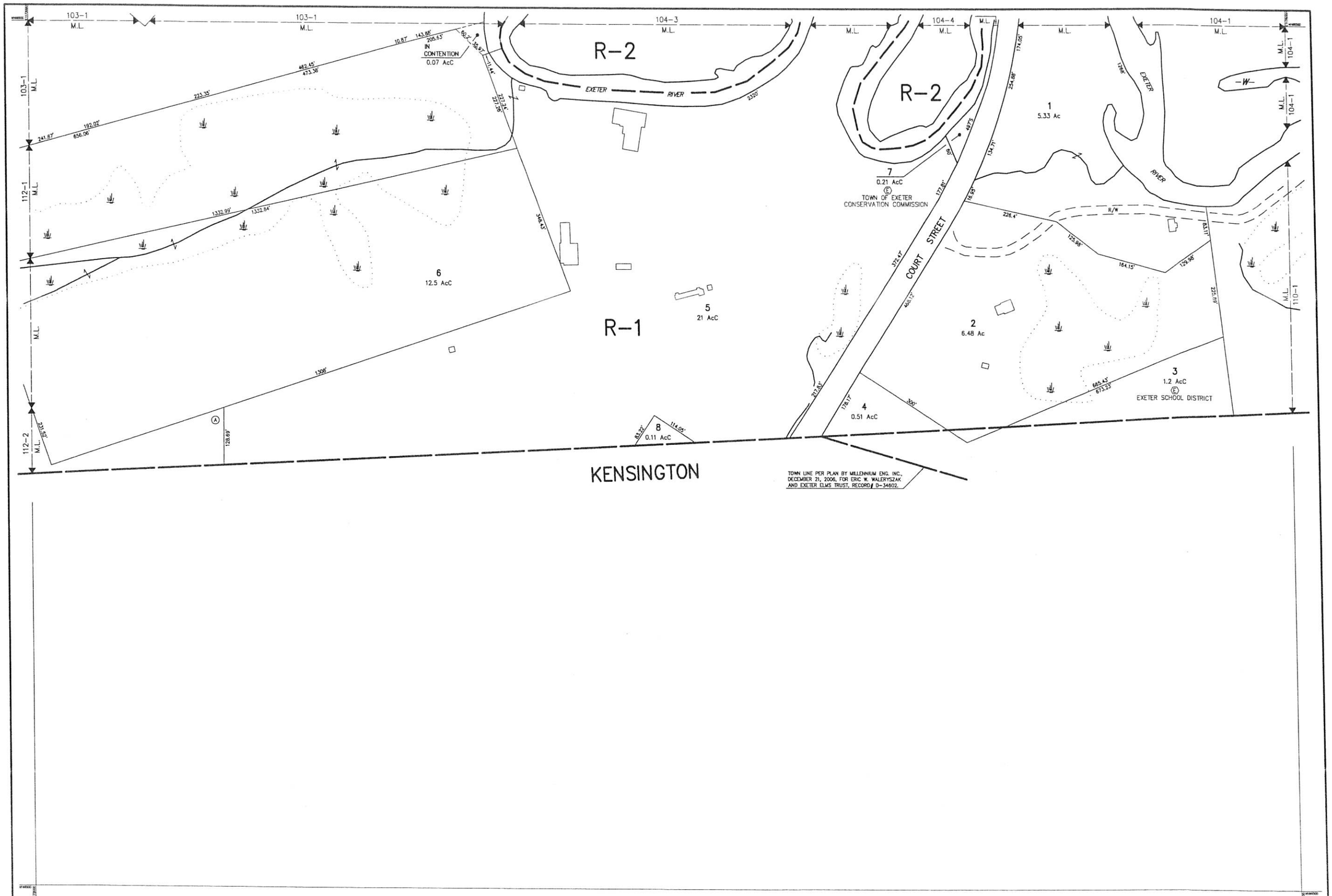

THIS MAP IS FOR ASSESSMENT PURPOSES. IT IS NOT VALID FOR LEGAL DESCRIPTION OR CONVEYANCE.

THE HORIZONTAL DATUM IS THE NEW HAMPSHIRE STATE PLANE COORDINATE SYSTEM.

PHOTOGRAPHY DATE: APRIL 25, 1995

COMPLETION DATE: MARCH 29, 1996

PRODUCED IN 1996 BY
CAI Technologies
Precision Mapping Geographic Solutions
11 PLEASANT STREET, LITTLETON, NH 03561
800.322.4546 - WWW.CAI-TECH.COM

LEGEND

AREA SURVEYED . . . . . Ac
AREA CALCULATED . . . . . AcC
RECORD DIMENSION . . . . . 100'
SCALED DIMENSION . . . . . 100'S
MATCH LINE . . . . . M.L.
WATER . . . . . W

EXEMPT PROPERTY . . . . . E
SUBDIVISION LOT NO. 2
ZONE LIMIT . . . . . ZONE
RIGHT OF WAY . . . . . ROW
COMMON OWNERSHIP . . . . . OR
BUILDING . . . . .
WETLANDS . . . . .

SCALE 1" = 100'

FEET 50 0 100 200 300

METERS 25 0 25 50 75

REVISED TO : APRIL 1, 2016

PROPERTY MAPS

EXETER

NEW HAMPSHIRE

INDEX DIAGRAM

103 104 105
112 110

MAP NO. 111

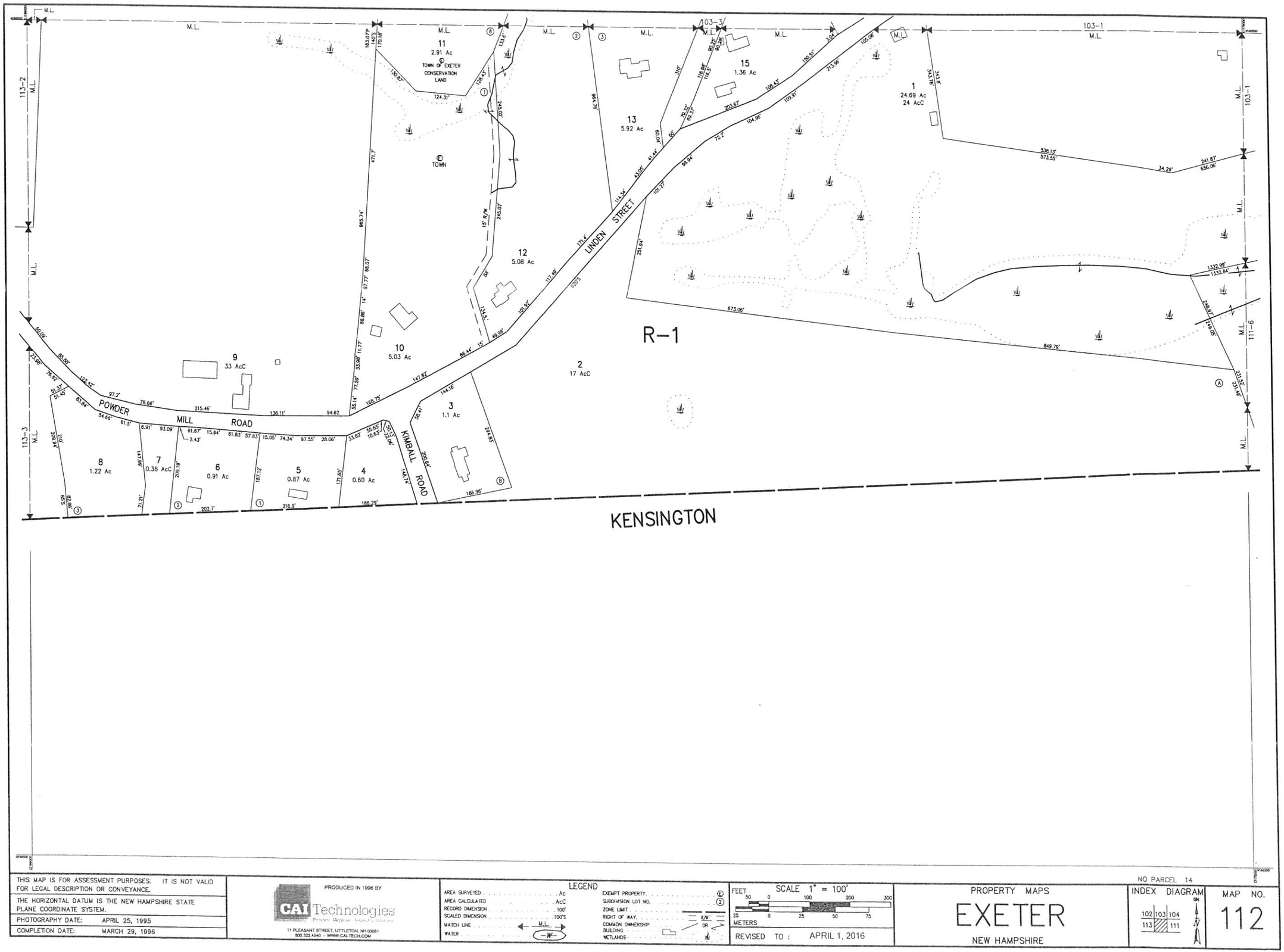

NO PARCEL 14

THIS MAP IS FOR ASSESSMENT PURPOSES. IT IS NOT VALID FOR LEGAL DESCRIPTION OR CONVEYANCE.

THE HORIZONTAL DATUM IS THE NEW HAMPSHIRE STATE PLANE COORDINATE SYSTEM.

PHOTOGRAPHY DATE: APRIL 25, 1995

COMPLETION DATE: MARCH 29, 1996

PRODUCED IN 1996 BY

CAI Technologies

Precision Mapping, Geospatial Solutions

11 PLEASANT STREET, LITTLETON, NH 03561

800.322.4540 - WWW.CAI-TECH.COM

LEGEND

AREA SURVEYED	Ac	EXEMPT PROPERTY	(E)
AREA CALCULATED	AcC	SUBDIVISION LOT NO.	(2)
RECORD DIMENSION	100'	ZONE LIMIT	
SCALED DIMENSION	100'S	RIGHT OF WAY	
MATCH LINE	M.L.	COMMON OWNERSHIP	OR
WATER		BUILDING	
		WETLANDS	

FEET SCALE 1" = 100'

50 0 100 200 300

25 0 25 50 75

METERS

REVISED TO : APRIL 1, 2016

PROPERTY MAPS

EXETER

NEW HAMPSHIRE

INDEX DIAGRAM

102	103	104
113		111

ON

MAP NO. 112

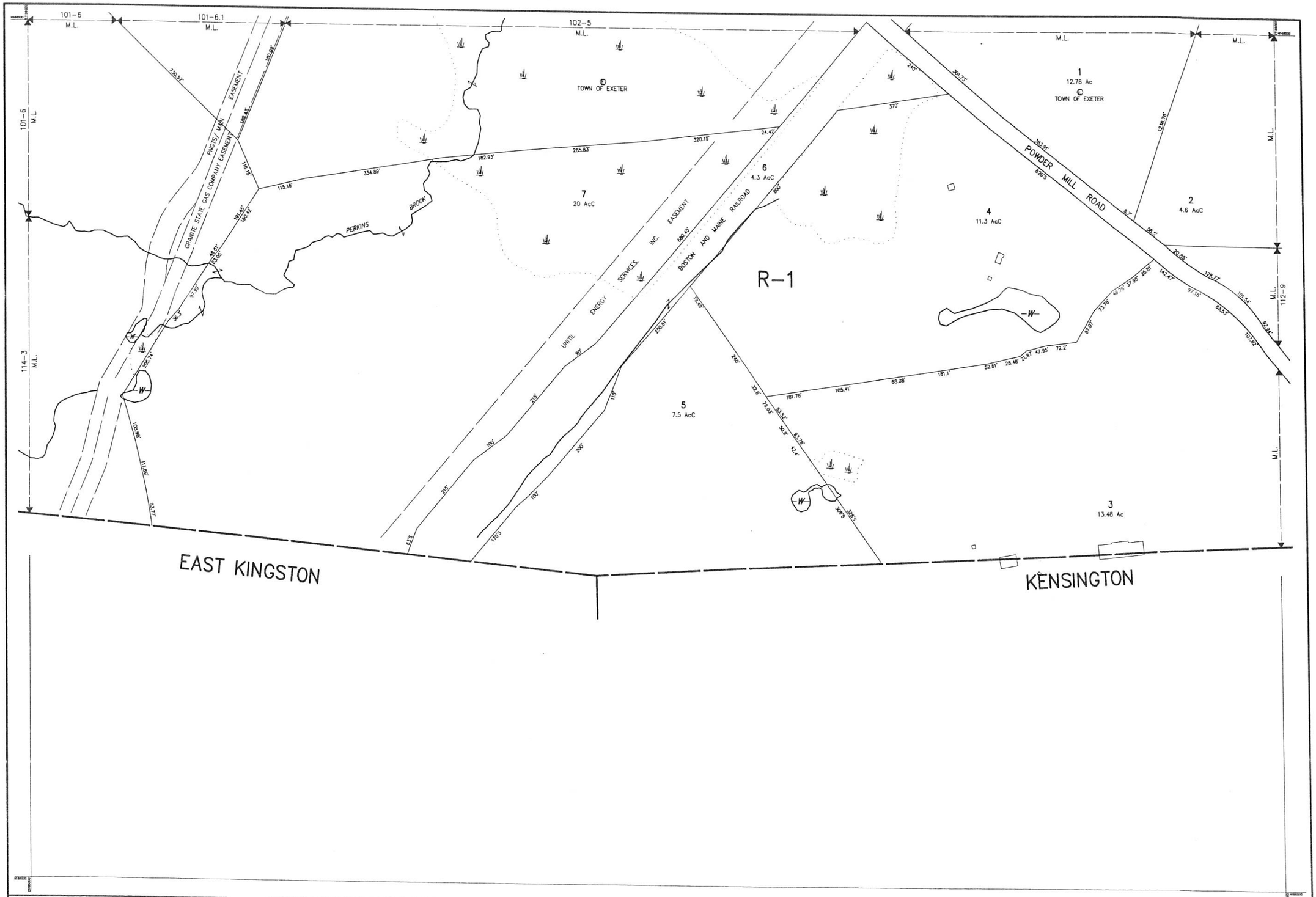

THIS MAP IS FOR ASSESSMENT PURPOSES. IT IS NOT VALID FOR LEGAL DESCRIPTION OR CONVEYANCE.

THE HORIZONTAL DATUM IS THE NEW HAMPSHIRE STATE PLANE COORDINATE SYSTEM.

PHOTOGRAPHY DATE: APRIL 25, 1995

COMPLETION DATE: MARCH 29, 1996

PRODUCED IN 1996 BY
CAI Technologies
Pinpoint Mapping Technologies
11 PLEASANT STREET, LITTLETON, NH 03561
800.322.4540 - WWW.CAI-TECH.COM

LEGEND

AREA SURVEYED . . . Ac
AREA CALCULATED . . . AcC
RECORD DIMENSION . . . 100'
SCALED DIMENSION . . . 100'S
MATCH LINE . . . M.L.
WATER . . . W

EXEMPT PROPERTY . . . (E)
SUBDIVISION LOT NO. . . . (2)
ZONE LIMIT
RIGHT OF WAY . . . R/W
COMMON OWNERSHIP . . . OR
BUILDING
WETLANDS

SCALE 1" = 100'

FEET 50 0 100 200 300

METERS 25 0 25 50 75

REVISED TO : APRIL 1, 2016

PROPERTY MAPS

EXETER

NEW HAMPSHIRE

INDEX DIAGRAM

101	102	103
114		112

MAP NO. 113

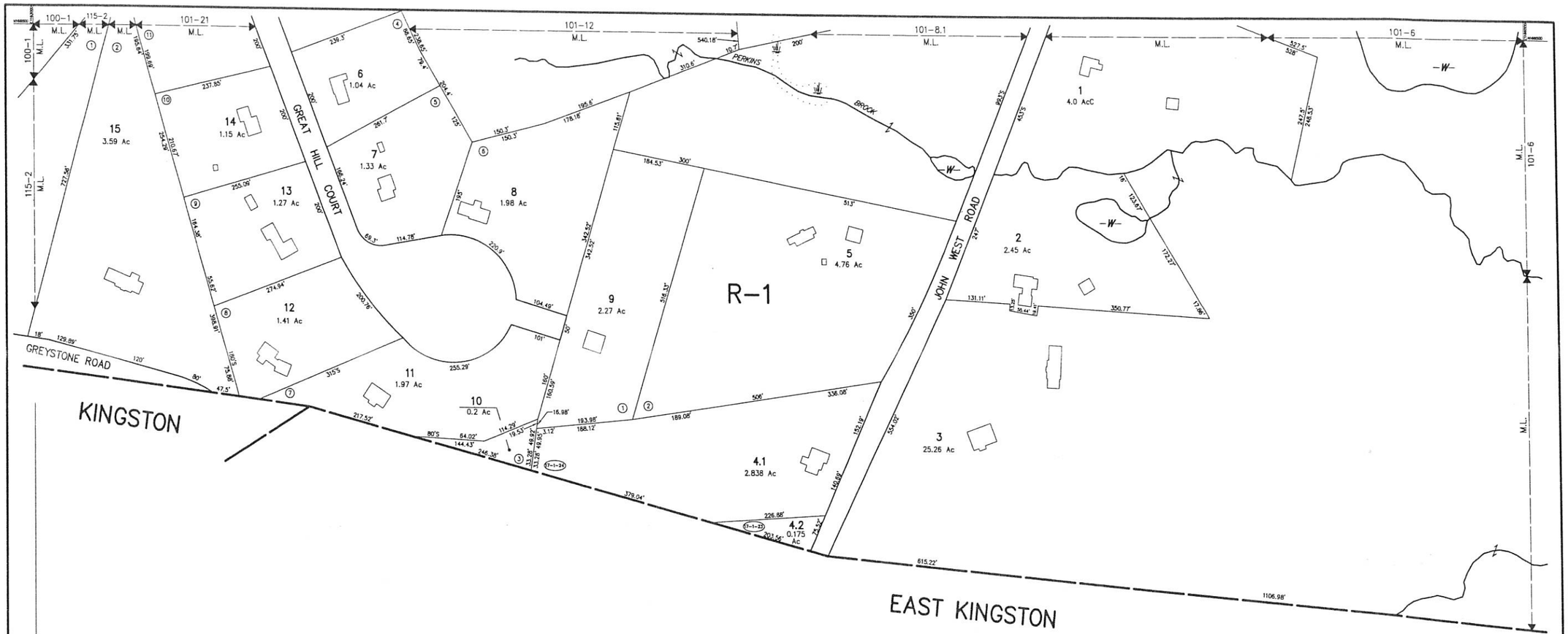

THIS MAP IS FOR ASSESSMENT PURPOSES. IT IS NOT VALID FOR LEGAL DESCRIPTION OR CONVEYANCE.

THE HORIZONTAL DATUM IS THE NEW HAMPSHIRE STATE PLANE COORDINATE SYSTEM.

PHOTOGRAPHY DATE: APRIL 25, 1995

COMPLETION DATE: MARCH 29, 1996

PRODUCED IN 1996 BY
CAI Technologies
Precision Mapping, Geographic Solutions
11 PLEASANT STREET, LITTLETON, NH 03561
800.322.4540 - WWW.CAI-TECH.COM

LEGEND

AREA SURVEYED	Ac	EXEMPT PROPERTY	(E)
AREA CALCULATED	AcC	SUBDIVISION LOT NO.	(2)
RECORD DIMENSION	100'	ZONE LIMIT	
SCALED DIMENSION	100'S	RIGHT OF WAY	ROW
MATCH LINE	M.L.	COMMON OWNERSHIP	OR
WATER		BUILDING	
		WETLANDS	

FEET 50 0 100 200 300
METERS 25 0 25 50 75
SCALE 1" = 100'

REVISED TO : APRIL 1, 2016

PROPERTY MAPS

EXETER

NEW HAMPSHIRE

INDEX DIAGRAM

100	101	102
115		113

MAP NO. 114

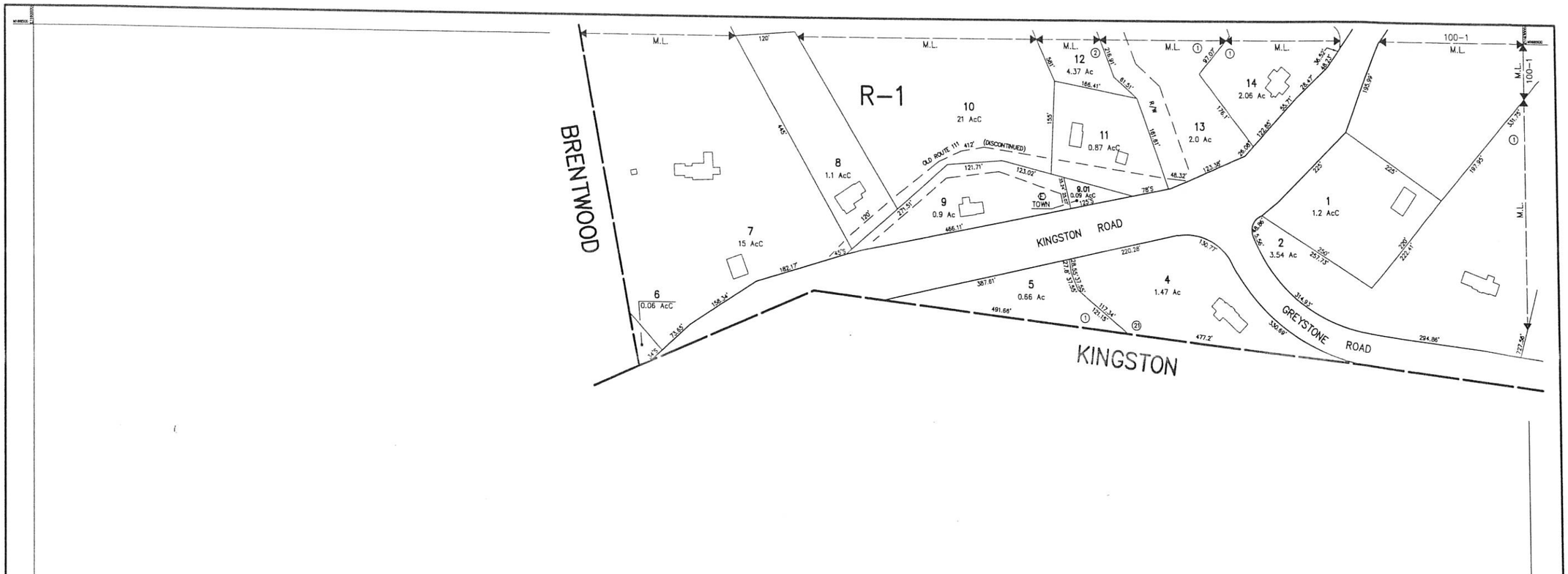

THIS MAP IS FOR ASSESSMENT PURPOSES. IT IS NOT VALID FOR LEGAL DESCRIPTION OR CONVEYANCE.

THE HORIZONTAL DATUM IS THE NEW HAMPSHIRE STATE PLANE COORDINATE SYSTEM.

PHOTOGRAPHY DATE: APRIL 25, 1995

COMPLETION DATE: MARCH 29, 1996

PRODUCED IN 1996 BY
CAI Technologies
Planning Consultants
11 PLEASANT STREET, LITTLETON, NH 03561
800.322.4540 - WWW.CAI-TECH.COM

LEGEND

AREA SURVEYED . . . . . Ac
AREA CALCULATED . . . . . AcC
RECORD DIMENSION . . . . . 100'
SCALED DIMENSION . . . . . 100'S
MATCH LINE . . . . . M.L.
WATER . . . . . W

EXEMPT PROPERTY . . . . . E
SUBDIVISION LOT NO. 2
ZONE LIMIT . . . . . R/W
RIGHT OF WAY . . . . . OR
COMMON OWNERSHIP . . . . . OR
BUILDING . . . . .
WETLANDS . . . . .

FEET 50 0 100 200 300
METERS 25 0 25 50 75
SCALE 1" = 100'

REVISED TO APRIL 1, 2016

PROPERTY MAPS

EXETER

NEW HAMPSHIRE

INDEX DIAGRAM

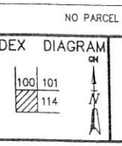

MAP NO. 115