

THIS MAP IS FOR ASSESSMENT PURPOSES. IT IS NOT VALID FOR LEGAL DESCRIPTION OR CONVEYANCE.

THE HORIZONTAL DATUM IS THE NEW HAMPSHIRE STATE PLANE COORDINATE SYSTEM.

PHOTOGRAPHY DATE: APRIL 25, 1995

COMPLETION DATE: MARCH 29, 1996

PRODUCED IN 1996 BY

**CAI Technologies**  
Professional Mapping, Geographic Information Systems

11 PLEASANT STREET, LITTLETON, NH 03561  
 800.322.4562 - WWW.CAI-TECH.COM

AREA SURVEYED . . . . .	Ac
AREA CALCULATED . . . . .	AcC
RECORD DIMENSION . . . . .	. 100'
SCALED DIMENSION . . . . .	. 100'S
MATCH LINE . . . . .	M.L.
WATER . . . . .	

**LEGEND**

EXEMPT PROPERTY . . . . .	
SUBDIVISION LOT NO. . . . .	
ZONE LIMIT . . . . .	
RIGHT OF WAY . . . . .	
COMMON OWNERSHIP . . . . .	
BUILDING . . . . .	
WETLANDS . . . . .	

SCALE 1" = 100'

FEET 0 50 100 200 300

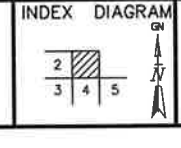
METERS 0 25 50 75

REVISED TO: APRIL 1, 2024

PROPERTY MAPS

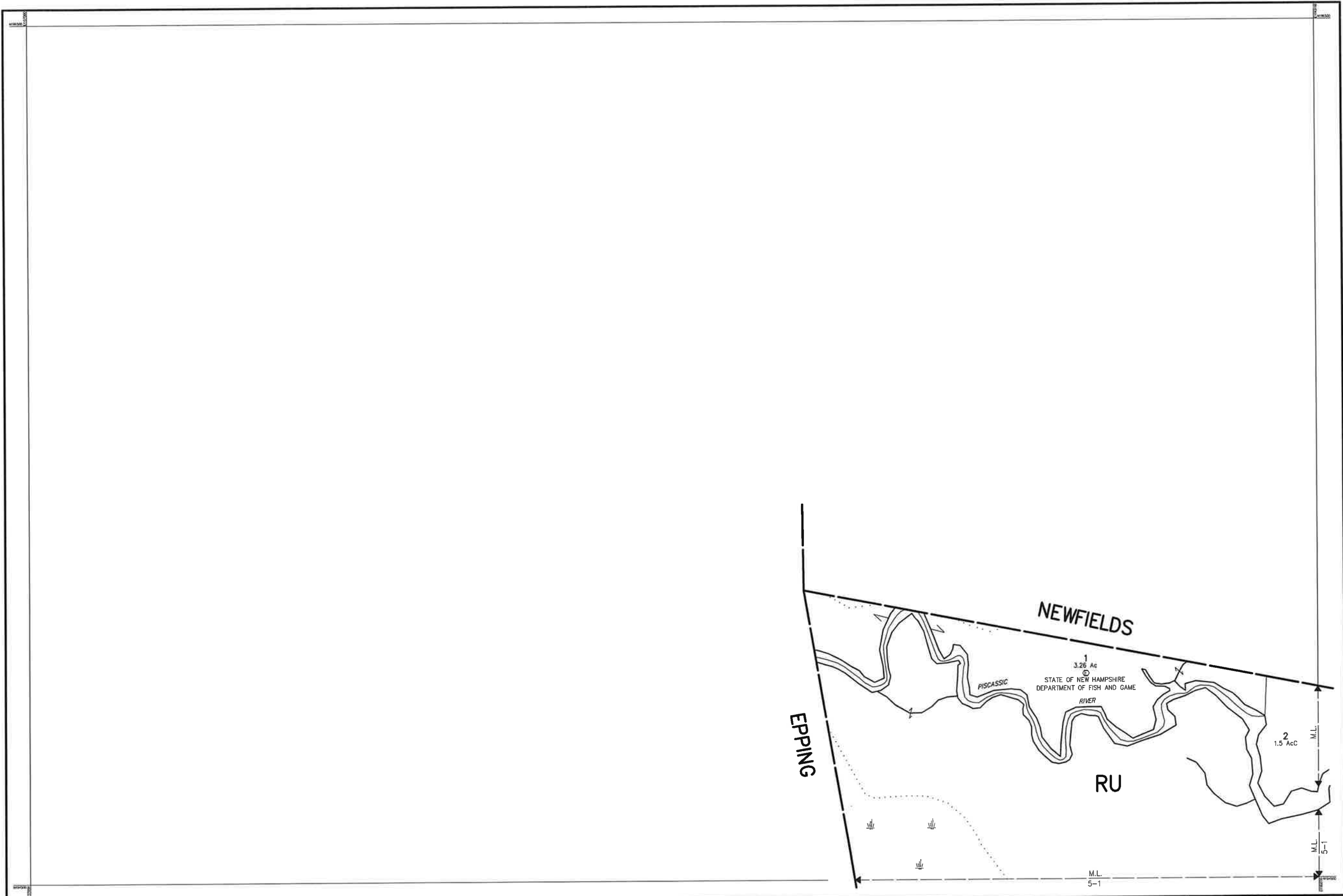
**EXETER**

NEW HAMPSHIRE



MAP NO.

**1**



THIS MAP IS FOR ASSESSMENT PURPOSES. IT IS NOT VALID FOR LEGAL DESCRIPTION OR CONVEYANCE.

THE HORIZONTAL DATUM IS THE NEW HAMPSHIRE STATE PLANE COORDINATE SYSTEM.

PHOTOGRAPHY DATE: APRIL 25, 1995

COMPLETION DATE: MARCH 29, 1996

PRODUCED IN 1996 BY

**CAI Technologies**  
Trusted. Measured. Geopoint.

11 PLEASANT STREET, LITTLETON, NH 03051  
 603.322.4540 • WWW.CAI-TECH.COM

AREA SURVEYED . . . . .	. Ac
AREA CALCULATED . . . . .	. AcC
RECORD DIMENSION . . . . .	. 100'
SCALED DIMENSION . . . . .	. 100'S
MATCH LINE . . . . .	← M.L. →
WATER . . . . .	— W —

**LEGEND**

EXEMPT PROPERTY . . . . .	⊙
SUBDIVISION LOT NO. . . . .	⊚
ZONE LIMIT . . . . .	---
RIGHT OF WAY . . . . .	---
COMMON OWNERSHIP . . . . .	---
BUILDING . . . . .	▭
WETLANDS . . . . .	▨

SCALE 1" = 100'

FEET 0 50 100 200 300

METERS 0 25 50 75

REVISED TO: APRIL 1, 2024

PROPERTY MAPS

**EXETER**

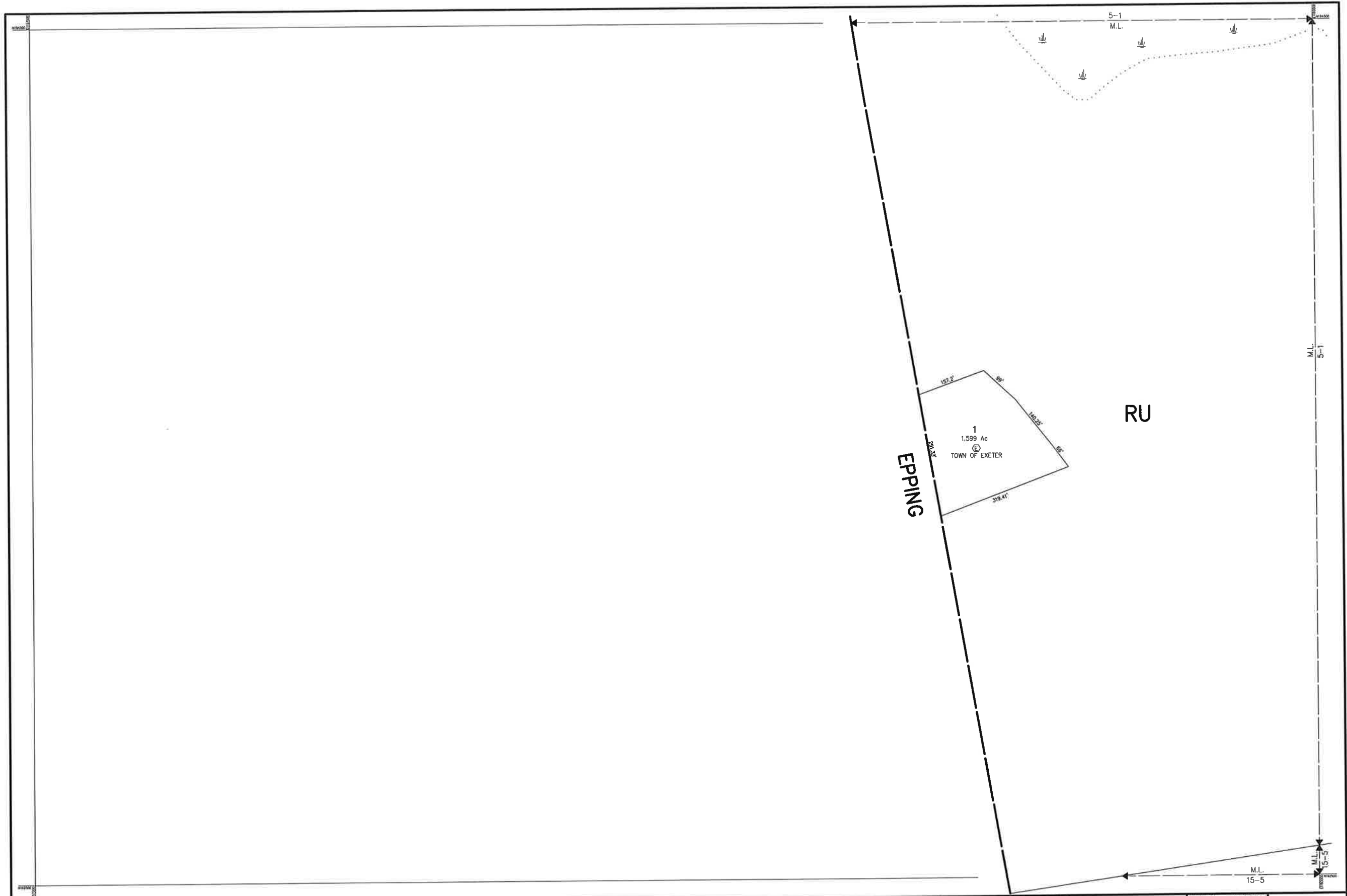
NEW HAMPSHIRE

INDEX DIAGRAM

1 3 4

MAP NO.

**2**



THIS MAP IS FOR ASSESSMENT PURPOSES. IT IS NOT VALID FOR LEGAL DESCRIPTION OR CONVEYANCE.

THE HORIZONTAL DATUM IS THE NEW HAMPSHIRE STATE PLANE COORDINATE SYSTEM.

PHOTOGRAPHY DATE: APRIL 25, 1995

COMPLETION DATE: MARCH 29, 1996

PRODUCED IN 1996 BY

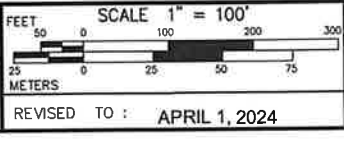
**CAI Technologies**

11 PLEASANT STREET, LITTLETON, NH 03041  
800.322.4540 - WWW.CAI-TECH.COM

AREA SURVEYED . . . . .	Ac
AREA CALCULATED . . . . .	AcC
RECORD DIMENSION . . . . .	100'
SCALED DIMENSION . . . . .	100'S
MATCH LINE . . . . .	ML
WATER . . . . .	W

**LEGEND**

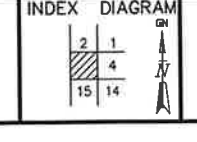
EXEMPT PROPERTY	⊕
SUBDIVISION LOT NO.	⊙
ZONE LIMIT	---
RIGHT OF WAY	==
COMMON OWNERSHIP	---
BUILDING	▭
WETLANDS	⋯



PROPERTY MAPS

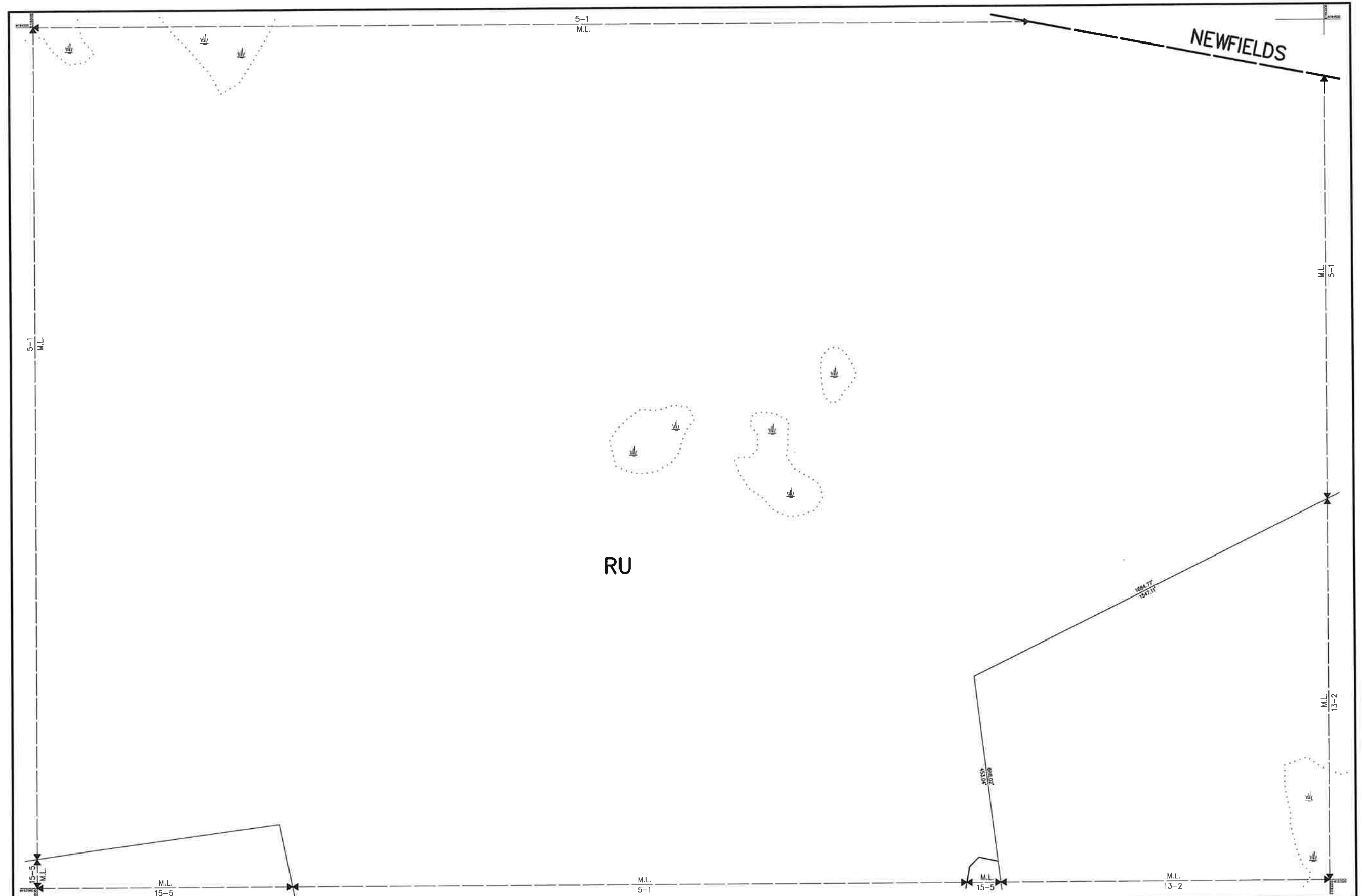
**EXETER**

NEW HAMPSHIRE



MAP NO.

**3**



THIS MAP IS FOR ASSESSMENT PURPOSES. IT IS NOT VALID FOR LEGAL DESCRIPTION OR CONVEYANCE.  
 THE HORIZONTAL DATUM IS THE NEW HAMPSHIRE STATE PLANE COORDINATE SYSTEM.  
 PHOTOGRAPHY DATE: APRIL 25, 1995  
 COMPLETION DATE: MARCH 29, 1996

PRODUCED IN 1996 BY  
**CAI Technologies**  
 11 PLEASANT STREET, LITTLETON, NH 03041  
 800.322.4548 - WWW.CAI-TECH.COM

AREA SURVEYED . . . . . Ac  
 AREA CALCULATED . . . . . Ac  
 RECORD DIMENSION . . . . . 100'  
 SCALED DIMENSION . . . . . 100'S  
 MATCH LINE . . . . . M.L.  
 WATER . . . . . W

**LEGEND**  
 EXEMPT PROPERTY . . . . . (E)  
 SUBDIVISION LOT NO. . . . . (L)  
 ZONE LIMIT . . . . . (Z)  
 RIGHT OF WAY . . . . . (R)  
 COMMON OWNERSHIP . . . . . (C)  
 BUILDING . . . . . (B)  
 WETLANDS . . . . . (W)

SCALE 1" = 100'  
 FEET 0 50 100 150 200 250 300  
 METERS 0 25 50 75  
 REVISED TO : APRIL 1, 2024

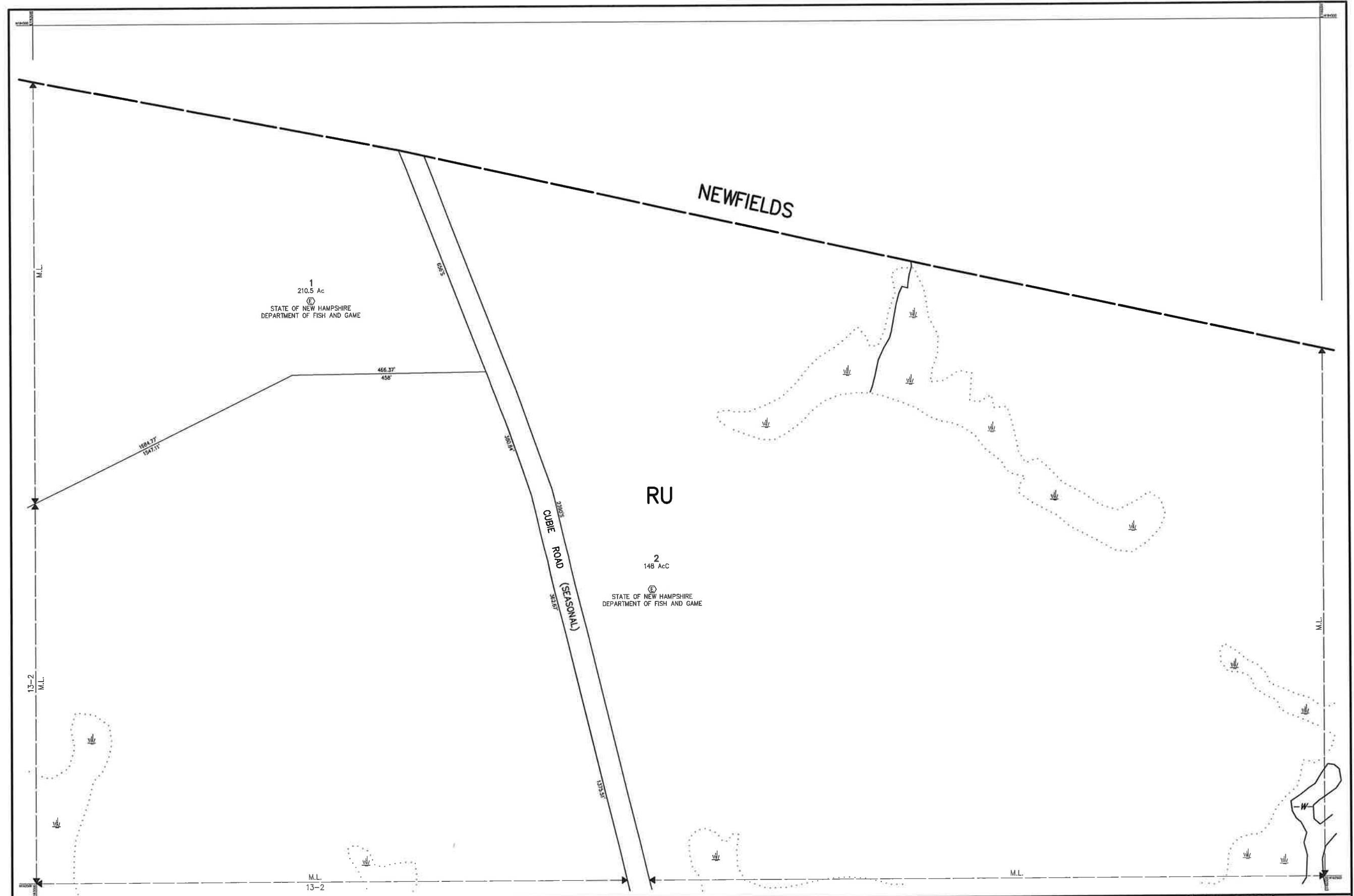
PROPERTY MAPS  
**EXETER**  
 NEW HAMPSHIRE

INDEX DIAGRAM  

2	1
3	5
15	14 13

 GN  
 N

MAP NO.  
**4**



THIS MAP IS FOR ASSESSMENT PURPOSES. IT IS NOT VALID FOR LEGAL DESCRIPTION OR CONVEYANCE.

THE HORIZONTAL DATUM IS THE NEW HAMPSHIRE STATE PLANE COORDINATE SYSTEM.

PHOTOGRAPHY DATE: APRIL 25, 1995

COMPLETION DATE: MARCH 29, 1996

PRODUCED IN 1996 BY

**CAI Technologies**  
Precision Mapping. Geographic Solutions.

11 PLEASANT STREET, LITTLETON, NH 03051  
800.322.4540 • WWW.CAI-TECH.COM

AREA SURVEYED	Ac
AREA CALCULATED	Ac
RECORD DIMENSION	100'
SCALED DIMENSION	100'S
MATCH LINE	M.L.
WATER	W

**LEGEND**

EXEMPT PROPERTY	⊙
SUBDIVISION LOT NO.	②
ZONE LIMIT	—
RIGHT OF WAY	—
COMMON OWNERSHIP	—
BUILDING	—
WETLANDS	—

SCALE 1" = 100'

FEET: 0, 50, 100, 200, 300

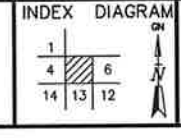
METERS: 0, 25, 50, 75

REVISED TO: APRIL 1, 2024

PROPERTY MAPS

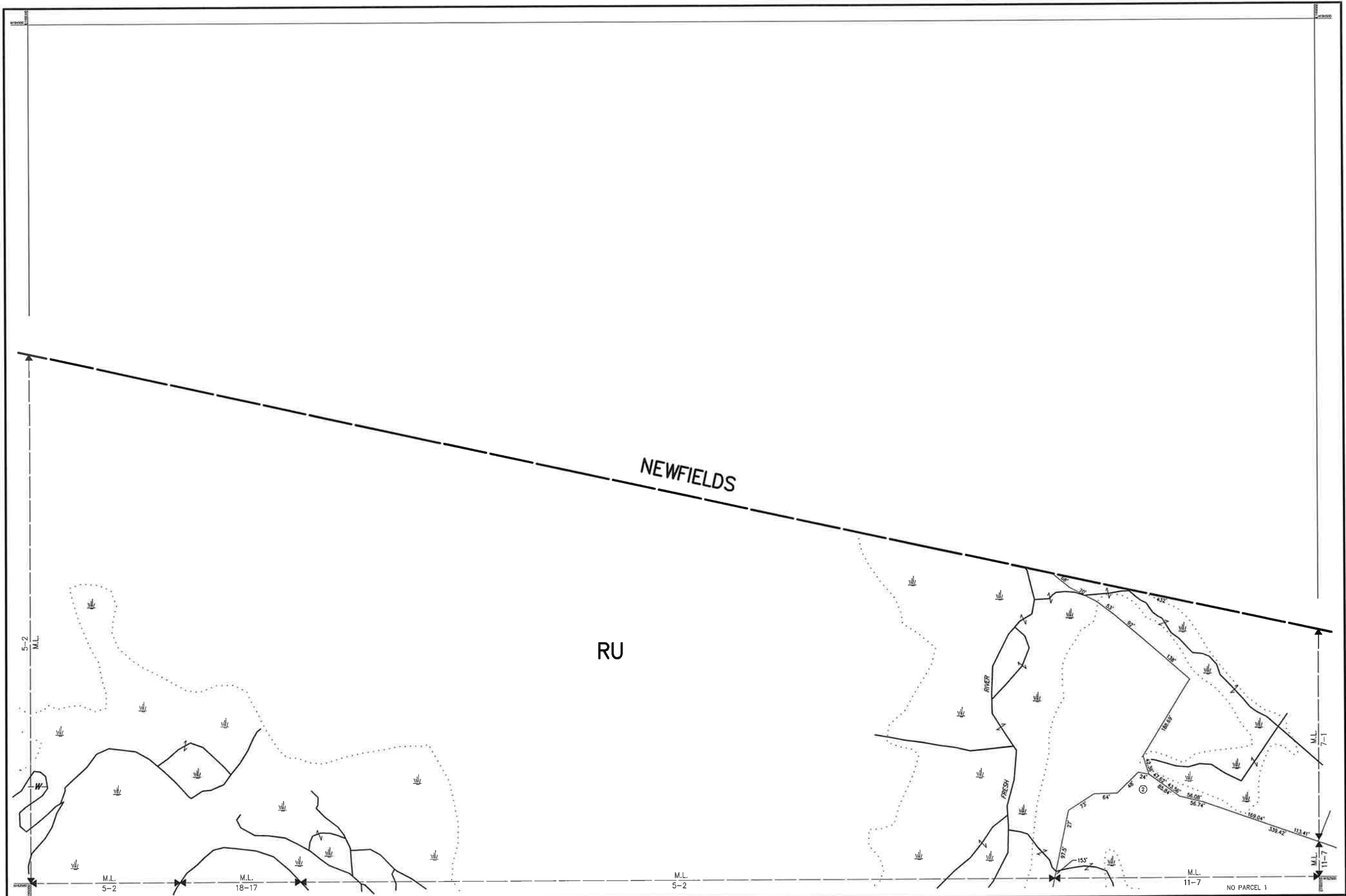
**EXETER**

NEW HAMPSHIRE



MAP NO.

**5**



THIS MAP IS FOR ASSESSMENT PURPOSES. IT IS NOT VALID FOR LEGAL DESCRIPTION OR CONVEYANCE.  
 THE HORIZONTAL DATUM IS THE NEW HAMPSHIRE STATE PLANE COORDINATE SYSTEM.  
 PHOTOGRAPHY DATE: APRIL 25, 1995  
 COMPLETION DATE: MARCH 29, 1996

PRODUCED IN 1996 BY

**CAI Technologies**  
 Precision Mapping. On-site Solutions.

11 PLEASANT STREET, LITTLETON, NH 03041  
 603.322.4540 • WWW.CAI-TECH.COM

AREA SURVEYED	Ac
AREA CALCULATED	AcC
RECORD DIMENSION	100'S
SCALED DIMENSION	100'S
MATCH LINE	M.L.
WATER	W

**LEGEND**

EXEMPT PROPERTY	(Symbol)
SUBDIVISION LOT NO.	(Symbol)
ZONE LIMIT	(Symbol)
RIGHT OF WAY	(Symbol)
COMMON OWNERSHIP	(Symbol)
BUILDING	(Symbol)
WETLANDS	(Symbol)

SCALE 1" = 100'

FEET: 0 50 100 200 300

METERS: 0 25 50 75

REVISED TO: APRIL 1, 2024

PROPERTY MAPS

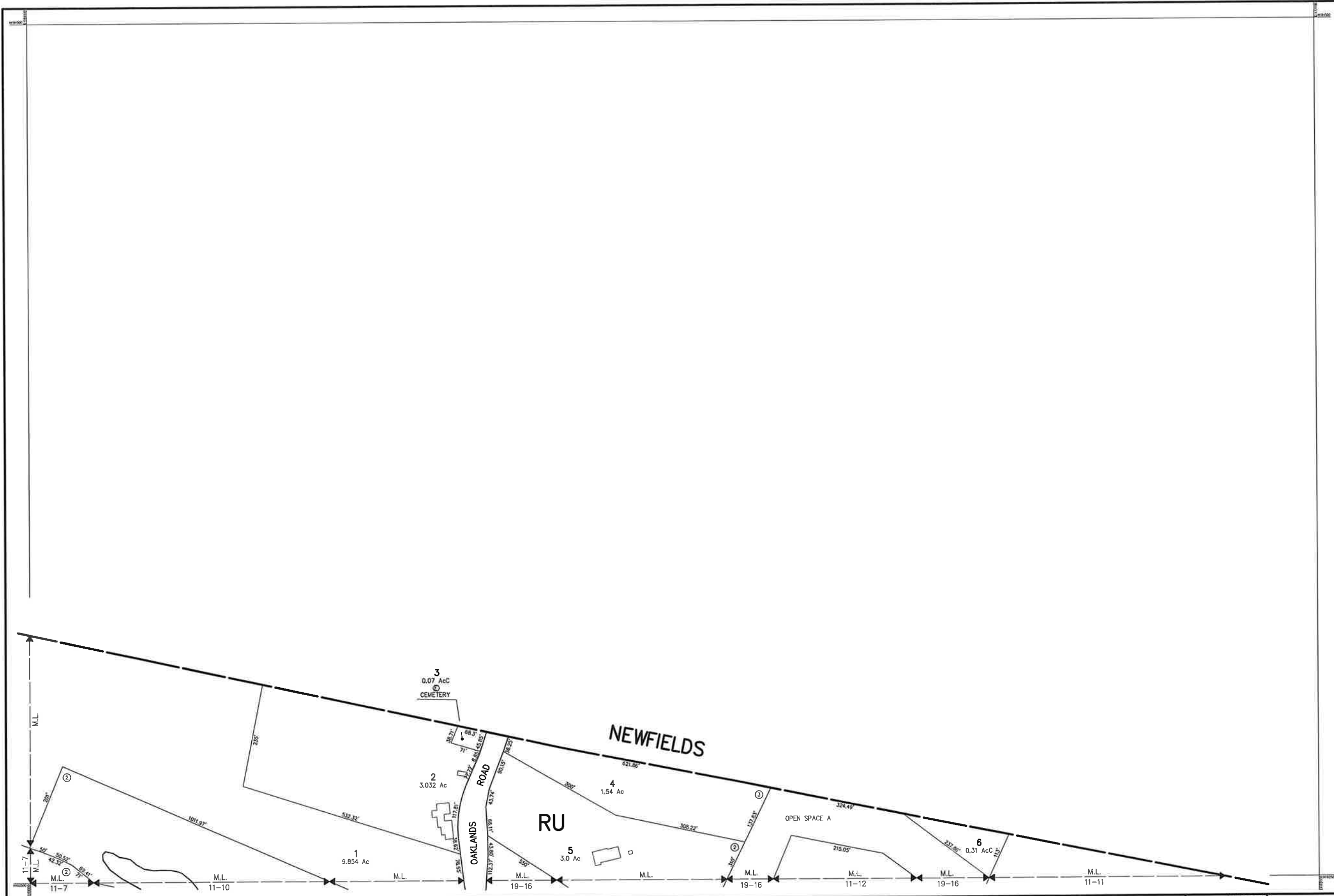
**EXETER**

NEW HAMPSHIRE

INDEX DIAGRAM

5	7
13	11

MAP NO. **6**



THIS MAP IS FOR ASSESSMENT PURPOSES. IT IS NOT VALID FOR LEGAL DESCRIPTION OR CONVEYANCE.

THE HORIZONTAL DATUM IS THE NEW HAMPSHIRE STATE PLANE COORDINATE SYSTEM.

PHOTOGRAPHY DATE: APRIL 25, 1995

COMPLETION DATE: MARCH 29, 1996

PRODUCED IN 1996 BY

**CAI Technologies**  
Surveying Mapping Design & Software

11 PLEASANT STREET, LITTLETON, NH 03581  
 800.322.4549 - WWW.CAI-TECH.COM

AREA SURVEYED	..... Ac
AREA CALCULATED	..... Ac
RECORD DIMENSION	..... 100'
SCALED DIMENSION	..... 100'S
MATCH LINE	..... M.L.
WATER	..... W

**LEGEND**

EXEMPT PROPERTY	.....
SUBDIVISION LOT NO.	.....
ZONE LIMIT	.....
RIGHT OF WAY	.....
COMMON OWNERSHIP	.....
BUILDING	.....
WETLANDS	.....

SCALE 1" = 100'

FEET 0 100 200 300

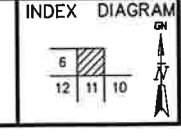
METERS 0 25 50 75

REVISED TO: APRIL 1, 2024

PROPERTY MAPS

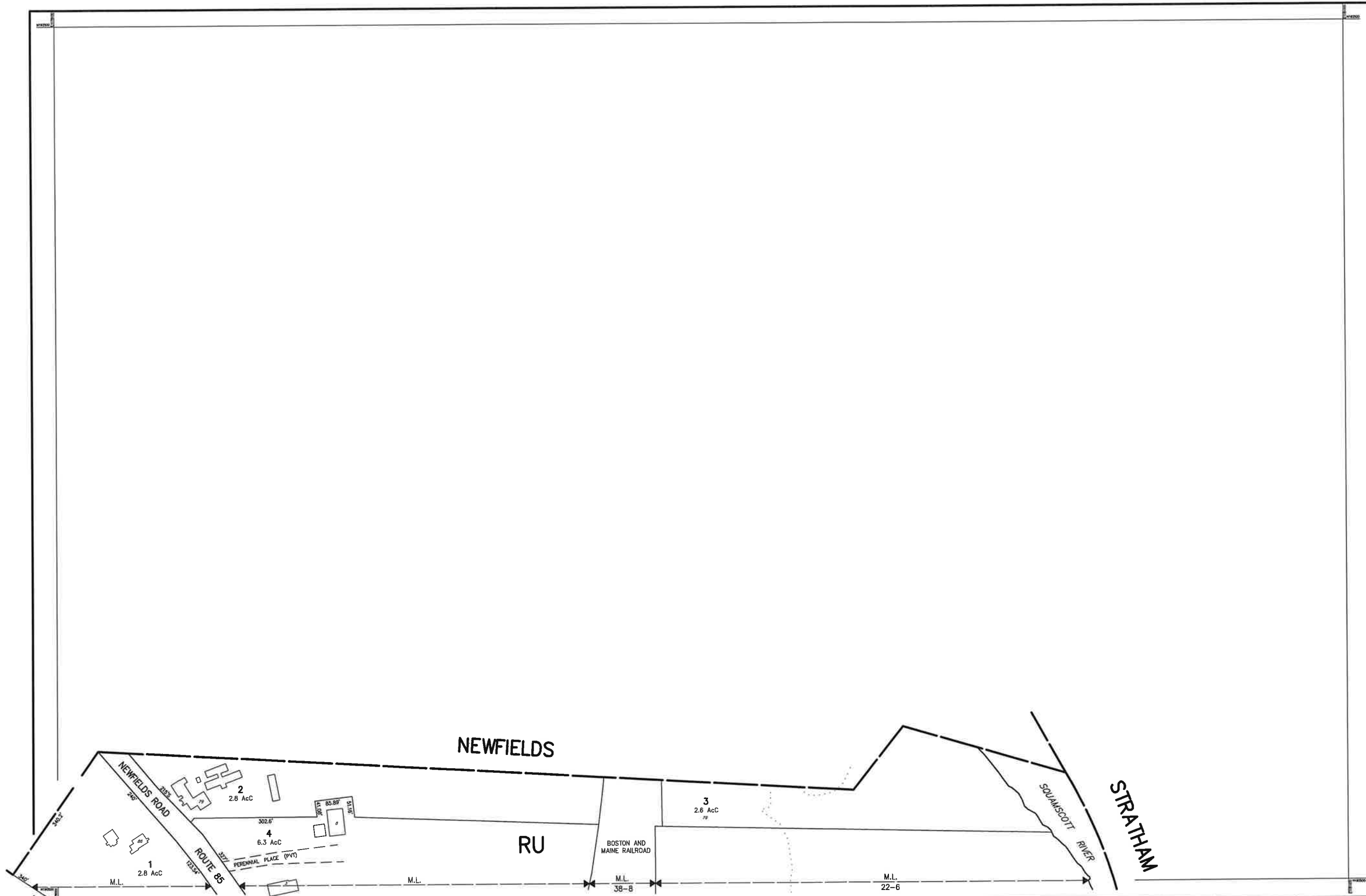
**EXETER**

NEW HAMPSHIRE



MAP NO.

**7**



THIS MAP IS FOR ASSESSMENT PURPOSES. IT IS NOT VALID FOR LEGAL DESCRIPTION OR CONVEYANCE.  
 THE HORIZONTAL DATUM IS THE NEW HAMPSHIRE STATE PLANE COORDINATE SYSTEM.  
 PHOTOGRAPHY DATE: APRIL 25, 1995  
 COMPLETION DATE: MARCH 29, 1996

PRODUCED IN 1995 BY  
**CAI Technologies**  
 Precision Mapping Geospatial Solutions  
 11 PLEASANT STREET, LITTLETON, NH 03561  
 800.322.4540 - WWW.CAI-TECH.COM

AREA SURVEYED	. Ac
AREA CALCULATED	. Ac
RECORD DIMENSION	. 100'
SCALED DIMENSION	. 100'S
MATCH LINE	
WATER	

**LEGEND**

EXEMPT PROPERTY	
SUBDIVISION LOT NO.	
ZONE LIMIT	
RIGHT OF WAY	
COMMON OWNERSHIP	
BUILDING	
WETLANDS	

SCALE 1" = 100'

FEET 0 50 100 200 300  
 METERS 0 25 50 75

REVISED TO: APRIL 1, 2024

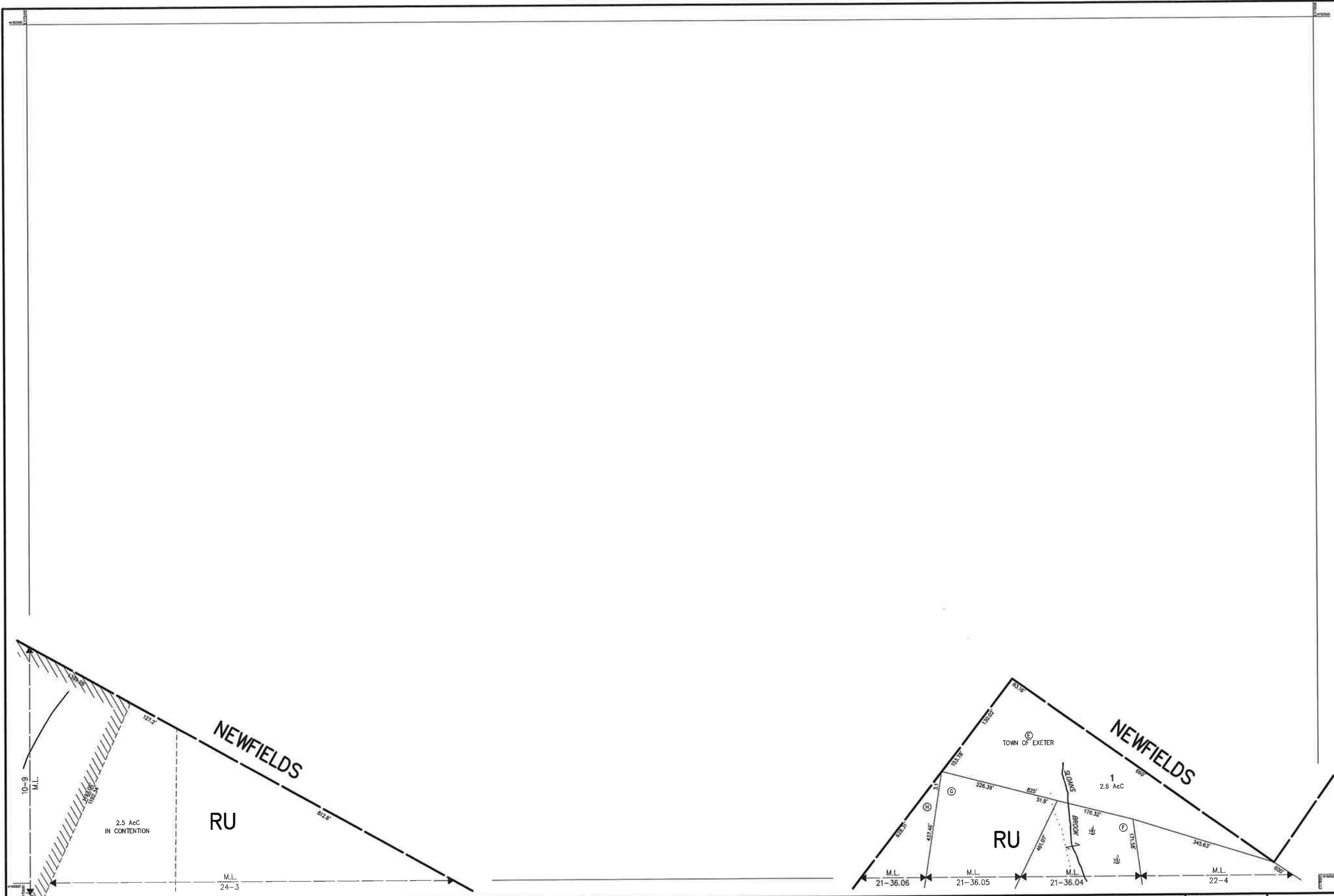
PROPERTY MAPS  
**EXETER**  
 NEW HAMPSHIRE

INDEX DIAGRAM

9	21	22
---	----	----

MAP NO.  
**8**





THIS MAP IS FOR ASSESSMENT PURPOSES. IT IS NOT VALID FOR LEGAL DESCRIPTION OR CONVEYANCE.

THE HORIZONTAL DATUM IS THE NEW HAMPSHIRE STATE PLANE COORDINATE SYSTEM.

PHOTOGRAPHY DATE: APRIL 25, 1995

COMPLETION DATE: MARCH 29, 1996

PRODUCED IN 1996 BY

**CAI Technologies**  
Developing. Mapping. Managing. Solutions.

11 PLEASANT STREET, LITTLETON, NH 03581  
 803.322.4540 - WWW.CAI-TECH.COM

AREA SURVEYED . . . . .	Ac
AREA CALCULATED . . . . .	AcC
RECORD DIMENSION . . . . .	100'
SCALED DIMENSION . . . . .	100'S
MATCH LINE . . . . .	M.L.
WATER . . . . .	W

**LEGEND**

EXEMPT PROPERTY . . . . .	Ⓞ
SUBDIVISION LOT NO. . . . .	Ⓢ
ZONE LIMIT . . . . .	---
RIGHT OF WAY . . . . .	---
COMMON OWNERSHIP . . . . .	---
BUILDING . . . . .	▭
WETLANDS . . . . .	▨

SCALE 1" = 100'

FEET 0 100 200 300

METERS 0 25 50 75

REVISED TO : APRIL 1, 2024

PROPERTY MAPS

**EXETER**

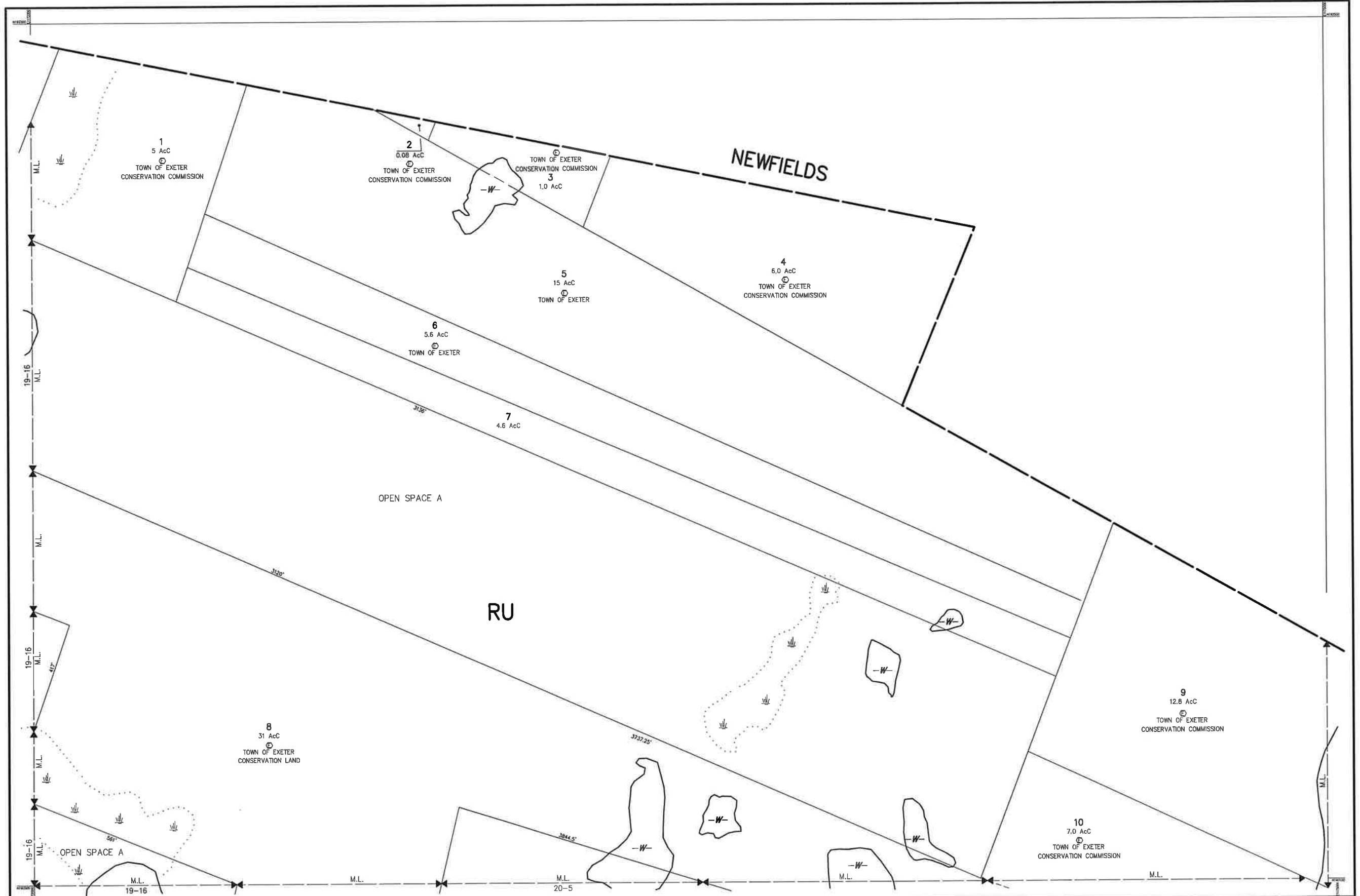
NEW HAMPSHIRE

INDEX DIAGRAM

10	8
20	21 22

MAP NO.

**9**



THIS MAP IS FOR ASSESSMENT PURPOSES. IT IS NOT VALID FOR LEGAL DESCRIPTION OR CONVEYANCE.  
 THE HORIZONTAL DATUM IS THE NEW HAMPSHIRE STATE PLANE COORDINATE SYSTEM.  
 PHOTOGRAPHY DATE: APRIL 25, 1995  
 COMPLETION DATE: MARCH 29, 1996

PRODUCED IN 1996 BY  
**CAI Technologies**  
 11 PLEASANT STREET, LITTLETON, NH 03581  
 603.322.4545 - WWW.CAI-TECH.COM

AREA SURVEYED . . . . . Ac  
 AREA CALCULATED . . . . . Ac  
 RECORD DIMENSION . . . . . 100'  
 SCALED DIMENSION . . . . . 100'S  
 MATCH LINE . . . . . M.L.  
 WATER . . . . .

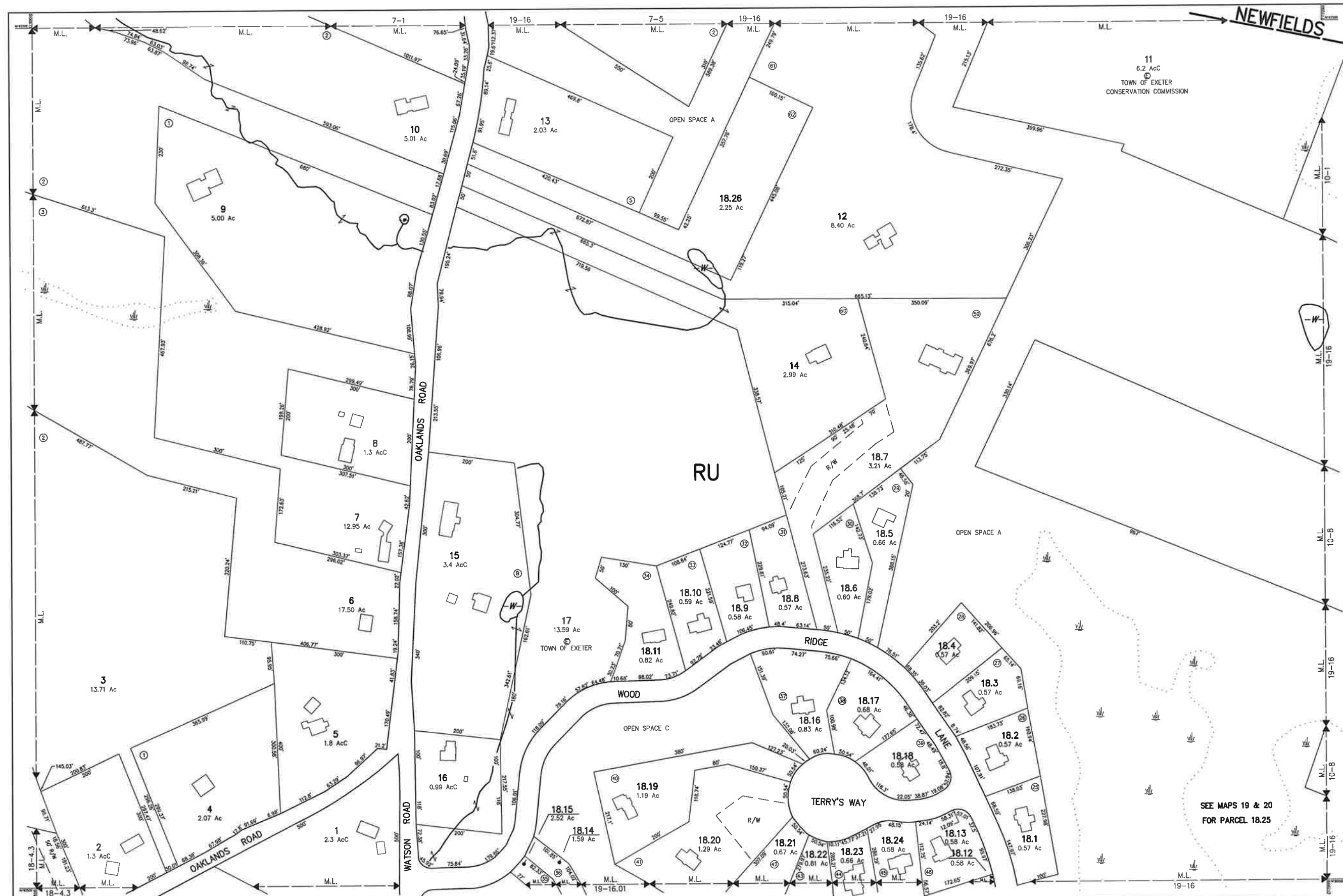
**LEGEND**  
 EXEMPT PROPERTY . . . . .  
 SUBDIVISION LOT NO. . . . .  
 ZONE LIMIT . . . . .  
 RIGHT OF WAY . . . . .  
 COMMON OWNERSHIP . . . . .  
 BUILDING . . . . .  
 WETLANDS . . . . .

SCALE 1" = 100'  
 FEET 0 50 100 200 300  
 METERS 0 25 50 75  
 REVISED TO : APRIL 1, 2024

PROPERTY MAPS  
**EXETER**  
 NEW HAMPSHIRE

INDEX DIAGRAM  
 7 | 9  
 11 | 19  
 19 | 20 | 21

MAP NO.  
**10**



11  
6.2 Ac  
TOWN OF EXETER  
CONSERVATION COMMISSION

RU

17  
13.59 Ac  
TOWN OF EXETER

TERRY'S WAY

SEE MAPS 19 & 20  
FOR PARCEL 18.25

THIS MAP IS FOR ASSESSMENT PURPOSES. IT IS NOT VALID FOR LEGAL DESCRIPTION OR CONVEYANCE.  
THE HORIZONTAL DATUM IS THE NEW HAMPSHIRE STATE PLANE COORDINATE SYSTEM.  
PHOTOGRAPHY DATE: APRIL 25, 1995  
COMPLETION DATE: MARCH 29, 1996

PRODUCED IN 1996 BY  
**CAI Technologies**  
Process Mapping Geospatial Solutions  
11 PLEASANT STREET, LITTLETON, NH 03541  
800.322.4540 • WWW.CAI-TECH.COM

AREA SURVEYED ..... Ac  
AREA CALCULATED ..... Ac  
RECORD DIMENSION ..... 100'  
SCALED DIMENSION ..... 100'S  
MATCH LINE  
WATER

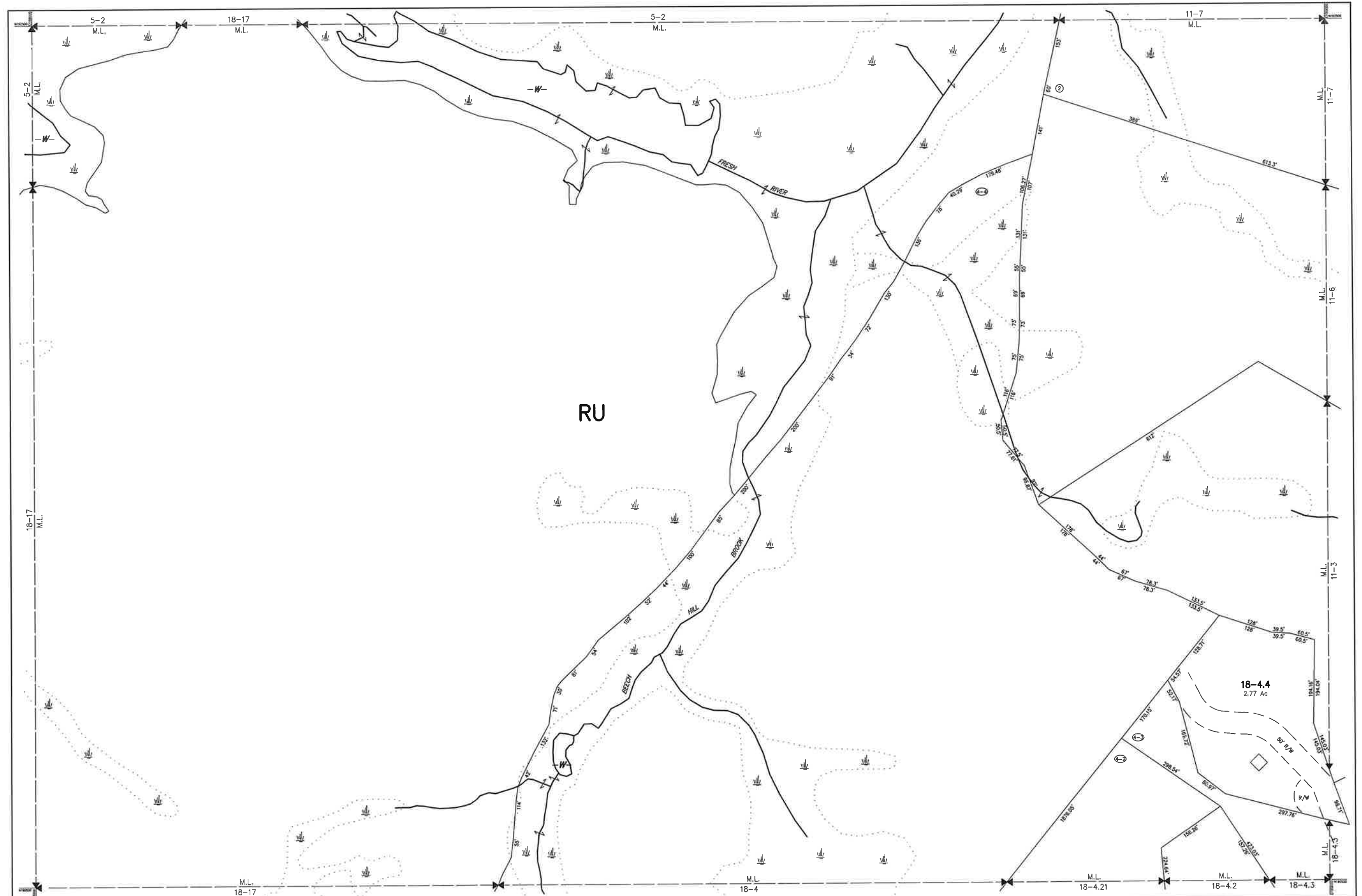
LEGEND  
EXEMPT PROPERTY  
SUBDIVISION LOT NO.  
ZONE LIMIT  
RIGHT OF WAY  
COMMON OWNERSHIP  
BUILDING  
WETLANDS

SCALE 1" = 100'  
FEET  
METERS  
REVISED TO: APRIL 1, 2024

PROPERTY MAPS  
**EXETER**  
NEW HAMPSHIRE

INDEX DIAGRAM  
6 7  
12 10  
18 19 20

MAP NO.  
**11**



RU

18-4.4  
2.77 Ac

THIS MAP IS FOR ASSESSMENT PURPOSES. IT IS NOT VALID FOR LEGAL DESCRIPTION OR CONVEYANCE.  
THE HORIZONTAL DATUM IS THE NEW HAMPSHIRE STATE PLANE COORDINATE SYSTEM.  
PHOTOGRAPHY DATE: APRIL 25, 1995  
COMPLETION DATE: MARCH 29, 1996

PRODUCED IN 1996 BY

**CAI Technologies**  
Precision Mapping. Computerized Solutions.

11 PLEASANT STREET, LITTLETON, NH 03561  
603.322.4540 • WWW.CAI-TECH.COM

AREA SURVEYED	.....	. Ac
AREA CALCULATED	.....	Ac
RECORD DIMENSION	.....	100'
SCALED DIMENSION	.....	100'S
MATCH LINE	← M.L. →	
WATER	~~~~~	

**LEGEND**

EXEMPT PROPERTY: (E)

SUBDIVISION LOT NO.: (1)

ZONE LIMIT: (Z)

RIGHT OF WAY: (R/W)

COMMON OWNERSHIP: (C)

BUILDING: (B)

WETLANDS: (W)

SCALE 1" = 100'

FEET: 0 50 100 200 300

METERS: 0 25 50 75

REVISED TO: APRIL 1, 2024

PROPERTY MAPS

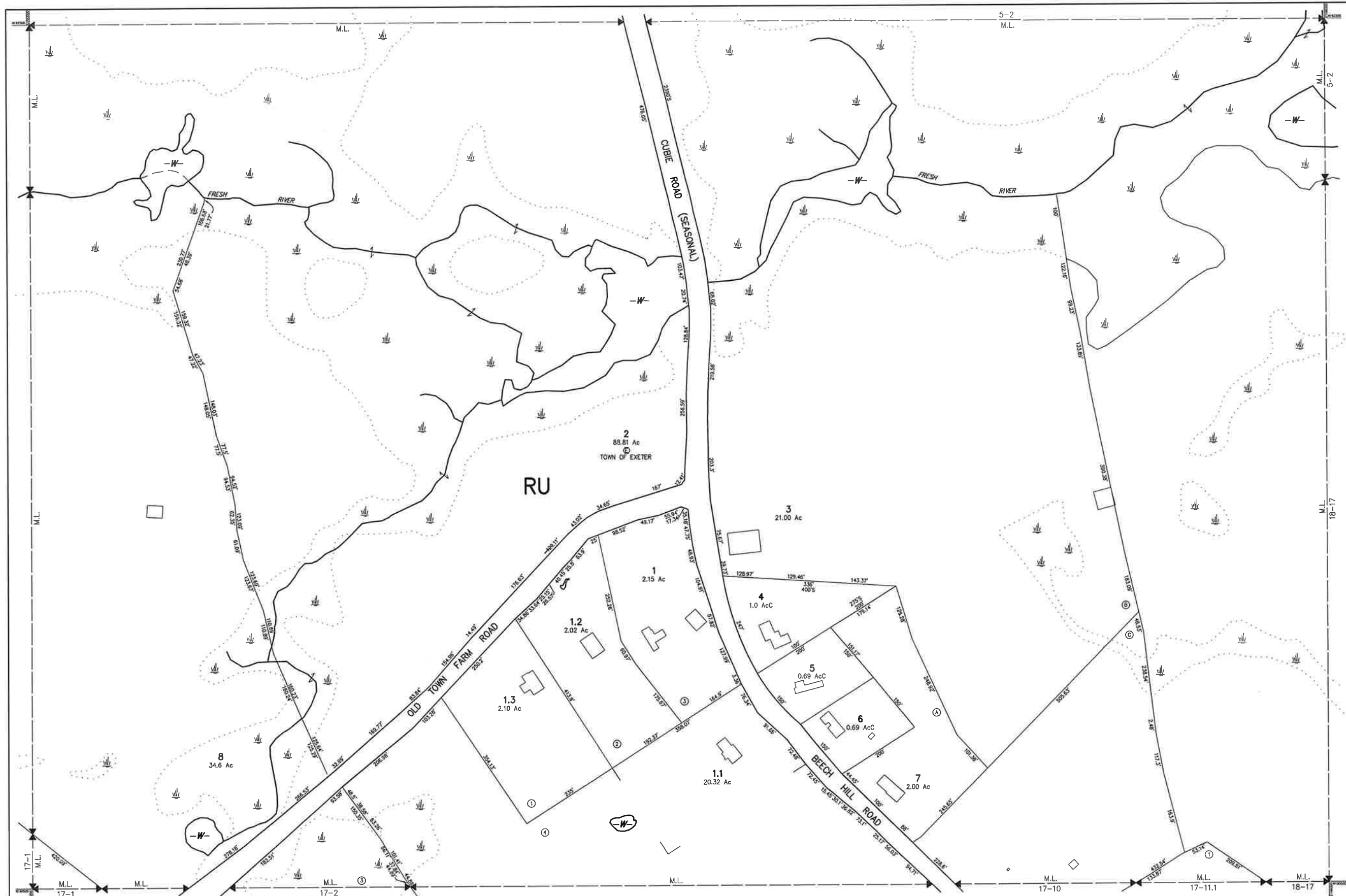
**EXETER**

NEW HAMPSHIRE

INDEX DIAGRAM

5	6	7
13	11	
17	18	19

MAP NO. **12**



THIS MAP IS FOR ASSESSMENT PURPOSES. IT IS NOT VALID FOR LEGAL DESCRIPTION OR CONVEYANCE.  
 THE HORIZONTAL DATUM IS THE NEW HAMPSHIRE STATE PLANE COORDINATE SYSTEM.  
 PHOTOGRAPHY DATE: APRIL 25, 1995  
 COMPLETION DATE: MARCH 29, 1996

PRODUCED IN 1995 BY  
**CAI Technologies**  
 Precision Mapping, Geospatial Solutions  
 11 PLEASANT STREET, LITTLETON, NH 03541  
 800.322.4540 • WWW.CAI-TECH.COM

AREA SURVEYED	.....	Ac
AREA CALCULATED	.....	Ac
RECORDED DIMENSION	.....	100'
SCALED DIMENSION	.....	100'S
MATCH LINE	← M.L. →	
WATER	~~~~~	

**LEGEND**

- EXEMPT PROPERTY
- SUBDIVISION LOT NO.
- ZONE LIMIT
- RIGHT OF WAY
- COMMON OWNERSHIP
- BUILDING
- WETLANDS

SCALE 1" = 100'

FEET 0 50 100 200 300  
 METERS 0 25 50 75

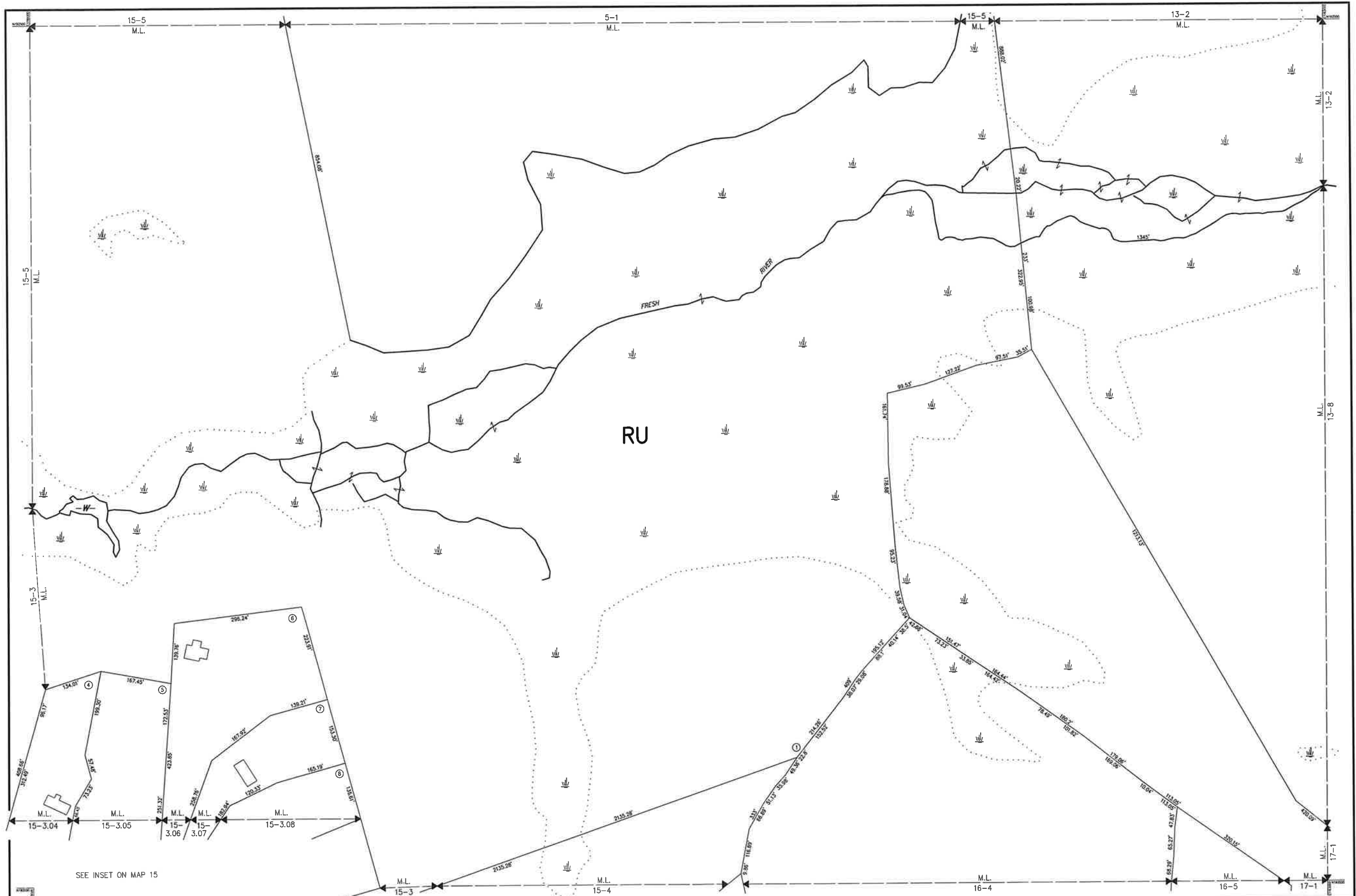
REVISED TO : APRIL 1, 2024

PROPERTY MAPS  
**EXETER**  
 NEW HAMPSHIRE

INDEX DIAGRAM

4	5	6
14	12	
16	17	18

MAP NO.  
**13**



THIS MAP IS FOR ASSESSMENT PURPOSES. IT IS NOT VALID FOR LEGAL DESCRIPTION OR CONVEYANCE.

THE HORIZONTAL DATUM IS THE NEW HAMPSHIRE STATE PLANE COORDINATE SYSTEM.

PHOTOGRAPHY DATE: APRIL 25, 1995

COMPLETION DATE: MARCH 29, 1996

PRODUCED IN 1996 BY

**CAI Technologies**  
Precision Mapping. Geospatial Solutions.

11 PLEASANT STREET, LITTLETON, NH 03061  
800 322 4540 - WWW.CAI-TECH.COM

**LEGEND**

AREA SURVEYED . . . . . Ac

AREA CALCULATED . . . . . AcC

RECORD DIMENSION . . . . . 100'

SCALED DIMENSION . . . . . 100'S

MATCH LINE . . . . . M.L.

WATER . . . . .

EXEMPT PROPERTY . . . . .

SUBDIVISION LOT NO. . . . .

ZONE LIMIT . . . . .

RIGHT OF WAY . . . . .

COMMON OWNERSHIP . . . . .

BUILDING . . . . .

WETLANDS . . . . .

SCALE 1" = 100'

FEET 0 50 100 200 300

METERS 0 25 50 75

REVISED TO: APRIL 1, 2024

PROPERTY MAPS

**EXETER**

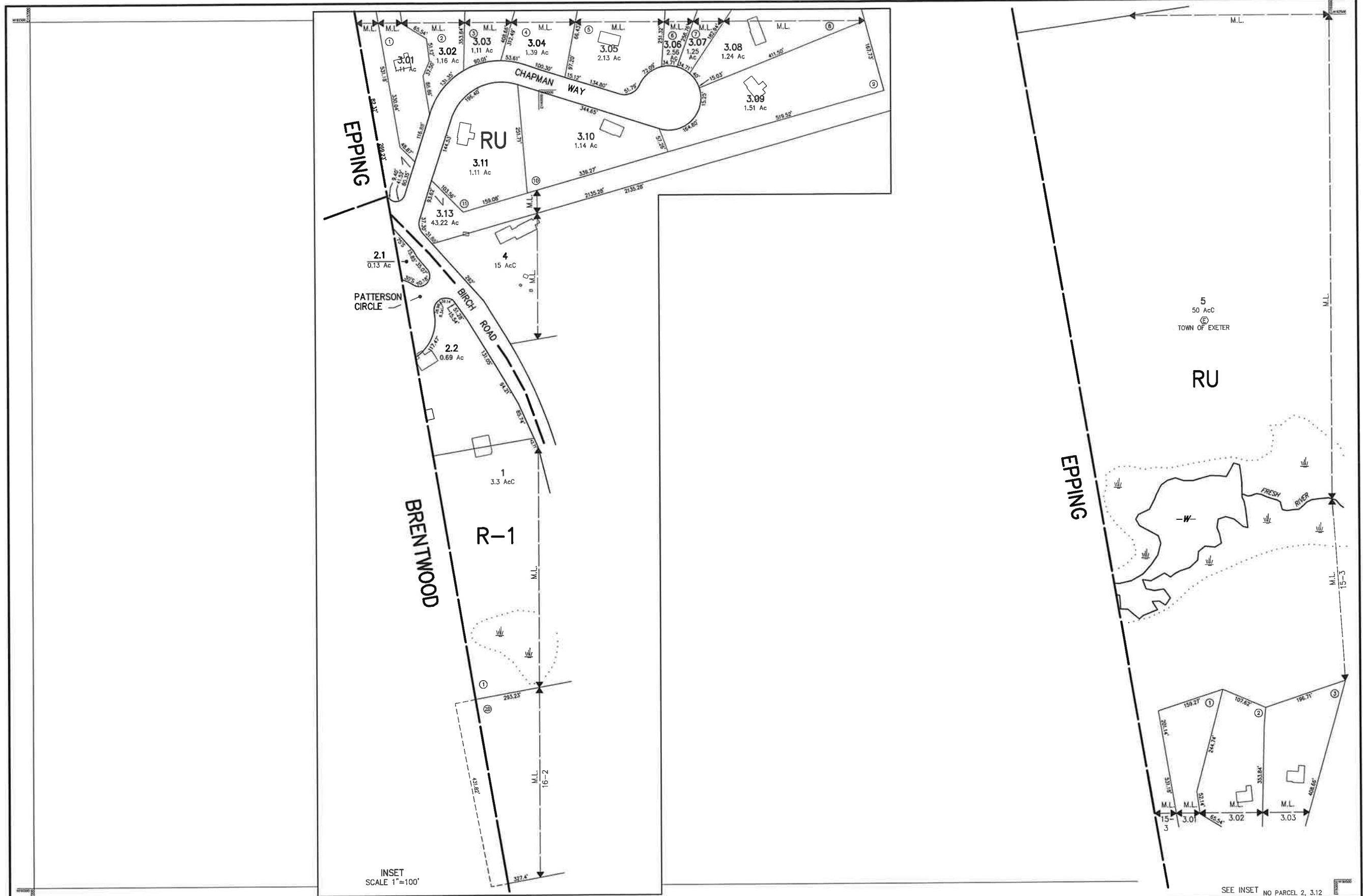
NEW HAMPSHIRE

INDEX DIAGRAM

3	4	5
15	14	13
16	17	

MAP NO.

**14**



THIS MAP IS FOR ASSESSMENT PURPOSES. IT IS NOT VALID FOR LEGAL DESCRIPTION OR CONVEYANCE.  
 THE HORIZONTAL DATUM IS THE NEW HAMPSHIRE STATE PLANE COORDINATE SYSTEM.  
 PHOTOGRAPHY DATE: APRIL 25, 1995  
 COMPLETION DATE: MARCH 29, 1996

PRODUCED IN 1996 BY  
**CAI Technologies**  
11 PLEASANT STREET, LITTLETON, NH 03061  
 800.322.4540 - WWW.CAI-TECH.COM

AREA SURVEYED	..... Ac
AREA CALCULATED	..... Ac
RECORD DIMENSION	..... 100'S
SCALED DIMENSION	..... 100'S
WATER	.....

**LEGEND**

EXEMPT PROPERTY	.....
SUBDIVISION LOT NO.	.....
ZONE LIMIT	.....
RIGHT OF WAY	.....
COMMON OWNERSHIP	.....
BUILDING	.....
WETLANDS	.....

SCALE 1" = 100'

FEET 0 50 100 150 200 250 300

METERS 0 25 50 75

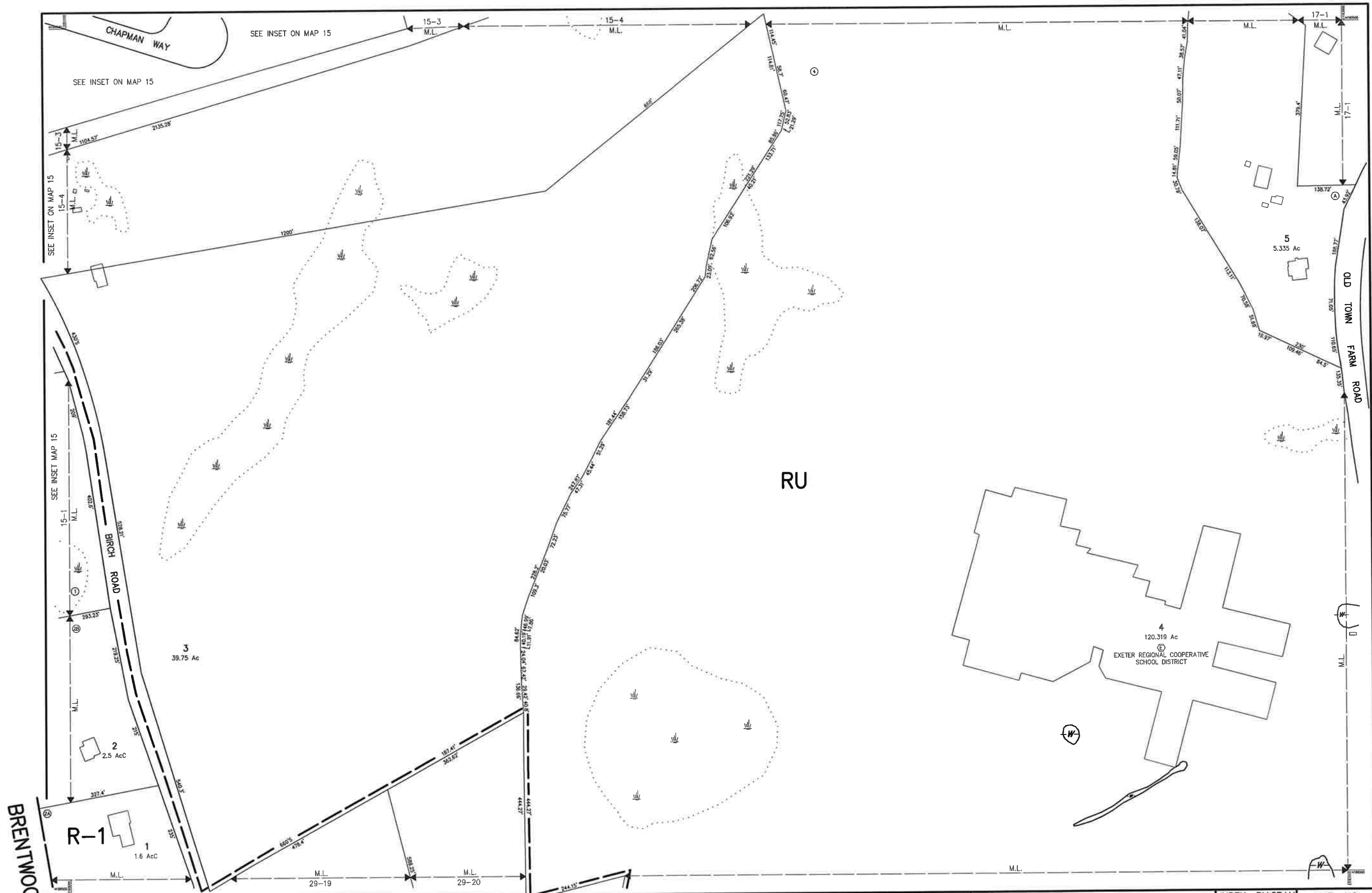
REVISED TO : APRIL 1, 2024

PROPERTY MAPS  
**EXETER**  
 NEW HAMPSHIRE

INDEX DIAGRAM

3	4
14	15
16	

MAP NO.  
**15**



THIS MAP IS FOR ASSESSMENT PURPOSES. IT IS NOT VALID FOR LEGAL DESCRIPTION OR CONVEYANCE.

THE HORIZONTAL DATUM IS THE NEW HAMPSHIRE STATE PLANE COORDINATE SYSTEM.

PHOTOGRAPHY DATE: APRIL 25, 1995

COMPLETION DATE: MARCH 29, 1996

PRODUCED IN 1996 BY

**CAI Technologies**  
 Precision Mapping & Geospatial Solutions

11 PLEASANT STREET, LITTLETON, NH 03061  
 603.532.4540 • WWW.CAI-TECH.COM

AREA SURVEYED	.....	Ac
AREA CALCULATED	.....	Ac
RECORD DIMENSION	.....	100'
SCALED DIMENSION	.....	100'S
MATCH LINE	← M.L. →	
WATER	—W—	

**LEGEND**

EXEMPT PROPERTY	⊙
SUBDIVISION LOT NO.	④
ZONE LIMIT	—Z—
RIGHT OF WAY	—R—
COMMON OWNERSHIP	—C—
BUILDING	—B—
WETLANDS	—W—

SCALE 1" = 100'

FEET 0 50 100 150 200 250 300

METERS 0 25 50 75

REVISED TO: APRIL 1, 2024

PROPERTY MAPS

**EXETER**

NEW HAMPSHIRE

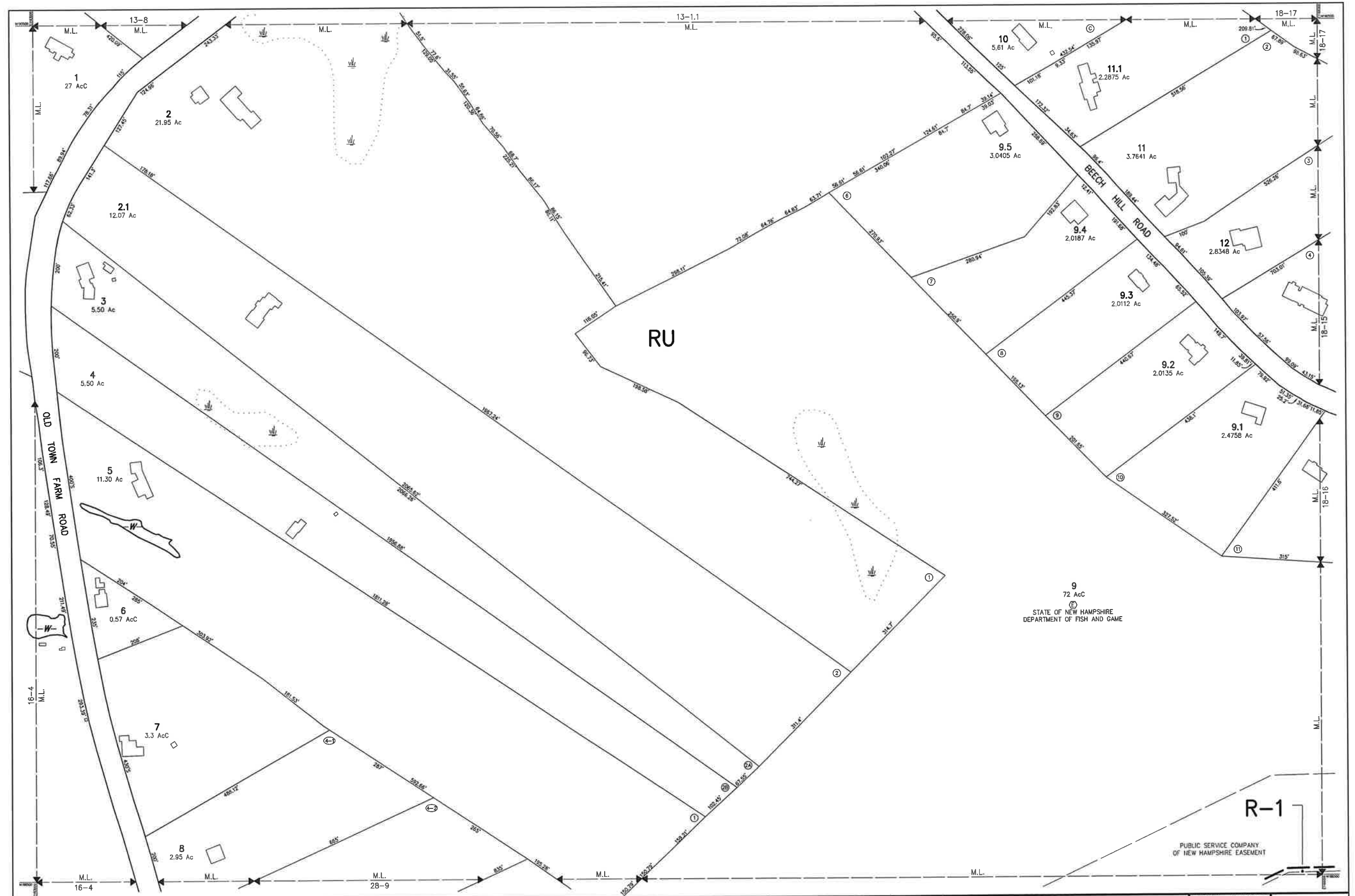
**INDEX DIAGRAM**

15	14	13
29	28	27

MAP NO.

**16**





THIS MAP IS FOR ASSESSMENT PURPOSES. IT IS NOT VALID FOR LEGAL DESCRIPTION OR CONVEYANCE.

THE HORIZONTAL DATUM IS THE NEW HAMPSHIRE STATE PLANE COORDINATE SYSTEM.

PHOTOGRAPHY DATE: APRIL 25, 1995

COMPLETION DATE: MARCH 29, 1996

PRODUCED IN 1996 BY

**CAI Technologies**  
 Precision Mapping Computer Solutions  
 11 PLEASANT STREET, LITTLETON, NH 03561  
 603.322.4540 • WWW.CAI-TECH.COM

AREA SURVEYED	..... Ac
AREA CALCULATED	..... Ac
RECORD DIMENSION	..... 100'
SCALED DIMENSION	..... 100'S
MATCH LINE	← M.L. →
WATER	—W—

**LEGEND**

EXEMPT PROPERTY: (E)

SUBDIVISION LOT NO.: (1-12)

ZONE LIMIT: (Z)

RIGHT OF WAY: (R)

COMMON OWNERSHIP: (C)

BUILDING: (B)

WETLANDS: (W)

SCALE 1" = 100'

FEET: 0 50 100 200 300

METERS: 0 25 50 75

REVISED TO: APRIL 1, 2024

PROPERTY MAPS

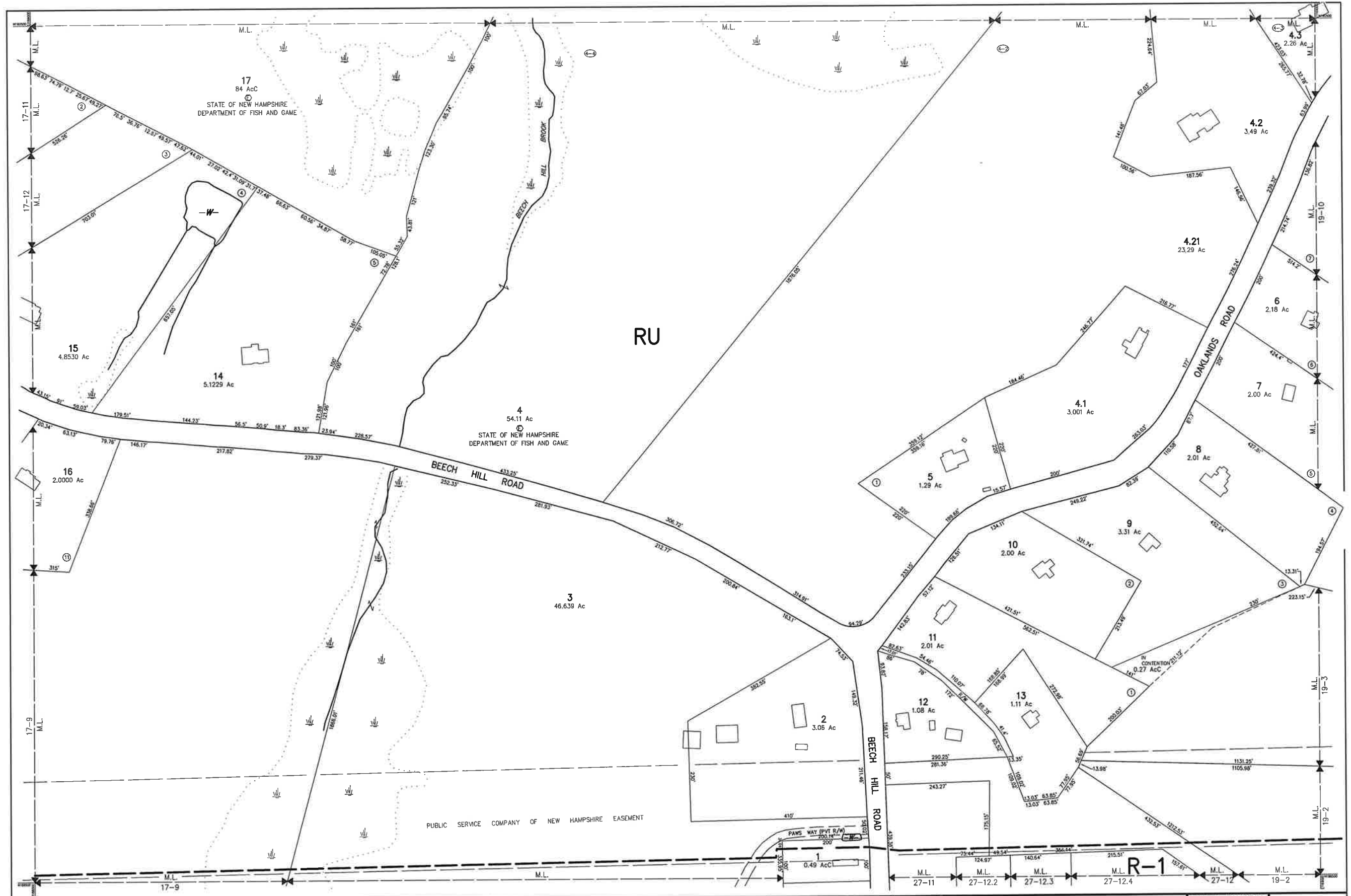
**EXETER**

NEW HAMPSHIRE

INDEX DIAGRAM

14	13	12
16	18	
29	28	27

MAP NO. **17**



THIS MAP IS FOR ASSESSMENT PURPOSES. IT IS NOT VALID FOR LEGAL DESCRIPTION OR CONVEYANCE.  
 THE HORIZONTAL DATUM IS THE NEW HAMPSHIRE STATE PLANE COORDINATE SYSTEM.  
 PHOTOGRAPHY DATE: APRIL 25, 1995  
 COMPLETION DATE: MARCH 29, 1996

PRODUCED IN 1996 BY  
**CAI Technologies**  
 Precision Mapping, Geospatial Solutions  
 11 PLEASANT STREET, LITTLETON, NH 03561  
 800.322.4540 - WWW.CAI-TECH.COM

AREA SURVEYED	.....	Ac
AREA CALCULATED	.....	Ac
RECORD DIMENSION	.....	100'
SCALED DIMENSION	.....	100'S
MATCH LINE	← M.L. →	
WATER	~~~~~	

**LEGEND**

- EXEMPT PROPERTY
- SUBDIVISION LOT NO.
- ZONE LIMIT
- RIGHT OF WAY
- COMMON OWNERSHIP
- BUILDING
- WETLANDS

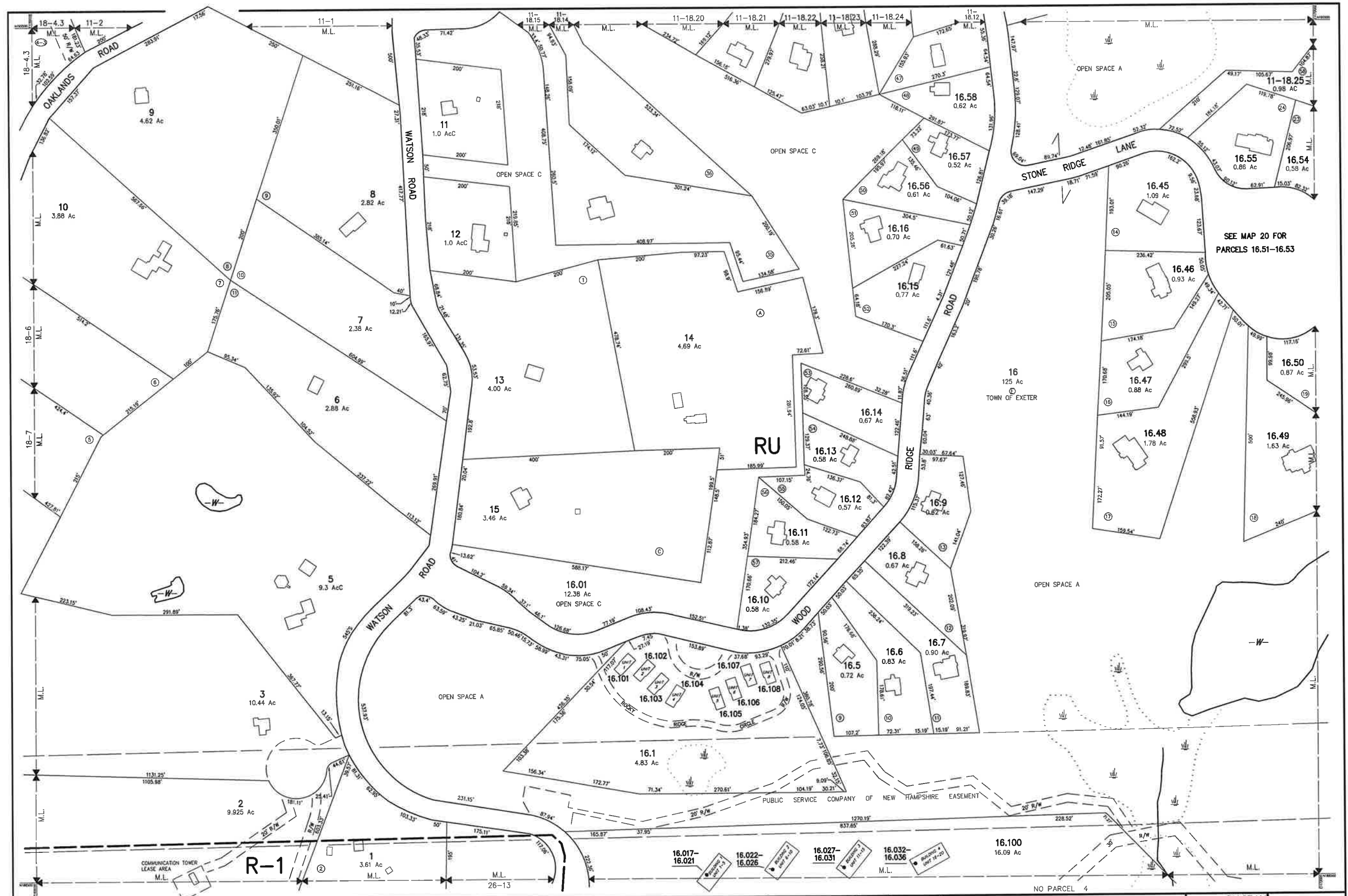
SCALE 1" = 100'  
 FEET 0 50 100 200 300  
 METERS 0 25 50 75  
 REVISED TO: APRIL 1, 2024

PROPERTY MAPS  
**EXETER**  
 NEW HAMPSHIRE

**INDEX DIAGRAM**

13	12	11
17	18	19
28	27	26

MAP NO.  
**18**



THIS MAP IS FOR ASSESSMENT PURPOSES. IT IS NOT VALID FOR LEGAL DESCRIPTION OR CONVEYANCE.  
 THE HORIZONTAL DATUM IS THE NEW HAMPSHIRE STATE PLANE COORDINATE SYSTEM.  
 PHOTOGRAPHY DATE: APRIL 25, 1995  
 COMPLETION DATE: MARCH 29, 1996

PRODUCED IN 1996 BY  
**CAI Technologies**  
 Precision Mapping Geospatial Solutions  
 11 PLEASANT STREET, LITTLETON, NH 03043  
 603.322.4540 - WWW.CAI-TECH.COM

AREA SURVEYED	Ac
AREA CALCULATED	Ac
RECORD DIMENSION	100'
SCALED DIMENSION	100'S
MATCH LINE	M.L.
WATER	-W-

**LEGEND**

- EXEMPT PROPERTY
- SUBDIVISION LOT NO.
- ZONE LIMIT
- RIGHT OF WAY
- COMMON OWNERSHIP
- BUILDING
- WETLANDS

**SCALE 1" = 100'**

FEET: 0, 50, 100, 200, 300  
 METERS: 0, 25, 50, 75

REVISED TO: APRIL 1, 2024

PROPERTY MAPS  
**EXETER**  
 NEW HAMPSHIRE

**INDEX DIAGRAM**

12	11	10
18	19	20
27	26	25

MAP NO.  
**19**



THIS MAP IS FOR ASSESSMENT PURPOSES. IT IS NOT VALID FOR LEGAL DESCRIPTION OR CONVEYANCE.

THE HORIZONTAL DATUM IS THE NEW HAMPSHIRE STATE PLANE COORDINATE SYSTEM.

PHOTOGRAPHY DATE: APRIL 25, 1995

COMPLETION DATE: MARCH 29, 1996

PRODUCED IN 1996 BY

**CAI Technologies**  
Precision Mapping / Geospatial Solutions

11 PLEASANT STREET, LITTLETON, NH 03581  
800.322.4540 • WWW.CAI-TECH.COM

**LEGEND**

AREA SURVEYED ..... Ac

AREA CALCULATED ..... Ac

RECORD DIMENSION ..... 100'

SCALED DIMENSION ..... 100'S

MATCH LINE ..... M.L.

WATER ..... W

EXEMPT PROPERTY ..... (E)

SUBDIVISION LOT NO. ..... (S)

ZONE LIMIT ..... (Z)

RIGHT OF WAY ..... (R)

COMMON OWNERSHIP ..... (C)

BUILDING ..... (B)

METLANDS ..... (M)

SCALE 1" = 100'

FEET 0 50 100 200 300

METERS 0 25 50 75

REVISED TO: APRIL 1, 2024

PROPERTY MAPS

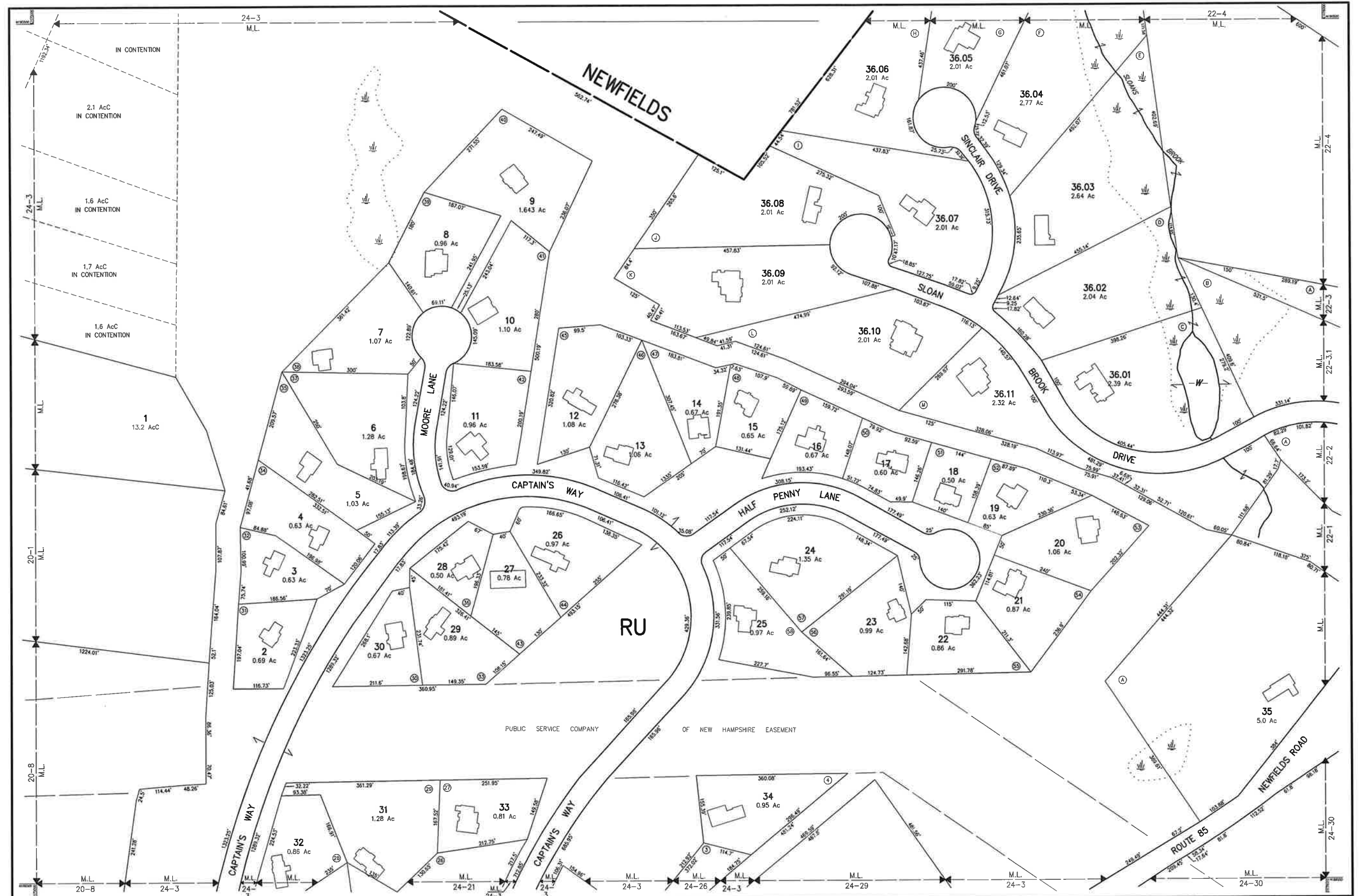
**EXETER**

NEW HAMPSHIRE

INDEX DIAGRAM

11	10	9
19	25	21
26	25	24

MAP NO. **20**



THIS MAP IS FOR ASSESSMENT PURPOSES. IT IS NOT VALID FOR LEGAL DESCRIPTION OR CONVEYANCE.

THE HORIZONTAL DATUM IS THE NEW HAMPSHIRE STATE PLANE COORDINATE SYSTEM.

PHOTOGRAPHY DATE: APRIL 25, 1995

COMPLETION DATE: MARCH 29, 1996

PRODUCED IN 1996 BY

**CAI Technologies**

11 PLEASANT STREET, LITTLETON, NH 03051  
803.322.4548 • WWW.CAI-TECH.COM

AREA SURVEYED . . . . . Ac

AREA CALCULATED . . . . . Ac

RECORDED DIMENSION . . . . . 100'

SCALED DIMENSION . . . . . 100%

MATCH LINE . . . . . M.L.

WATER . . . . . W

**LEGEND**

EXEMPT PROPERTY . . . . . (E)

SUBDIVISION LOT NO. . . . . (L)

ZONE LIMIT . . . . . (Z)

RIGHT OF WAY . . . . . (R)

COMMON OWNERSHIP . . . . . (C)

BUILDING . . . . . (B)

WETLANDS . . . . . (W)

SCALE 1" = 100'

REVISD TO : APRIL 1, 2024

PROPERTY MAPS

**EXETER**

NEW HAMPSHIRE

INDEX DIAGRAM

10	9	8
20	22	
25	24	23

MAP NO. **21**



NO PARCEL 11, 12

THIS MAP IS FOR ASSESSMENT PURPOSES. IT IS NOT VALID FOR LEGAL DESCRIPTION OR CONVEYANCE.  
 THE HORIZONTAL DATUM IS THE NEW HAMPSHIRE STATE PLANE COORDINATE SYSTEM.  
 PHOTOGRAPHY DATE: APRIL 25, 1995  
 COMPLETION DATE: MARCH 29, 1996

PRODUCED IN 1996 BY  
**CAI Technologies**  
 Precise Mapping Computer Solutions  
 11 PLEASANT STREET, LITTLETON, NH 03581  
 800.322.4540 - WWW.CAI-TECH.COM

AREA SURVEYED ..... Ac  
 AREA CALCULATED ..... Ac  
 RECORD DIMENSION ..... 100'  
 SCALED DIMENSION ..... 100'S  
 MATCH LINE ← M.L. →  
 WATER ← W →

**LEGEND**  
 EXEMPT PROPERTY (E)  
 SUBDIVISION LOT NO. (S)  
 ZONE LIMIT (Z)  
 RIGHT OF WAY (R/W)  
 COMMON OWNERSHIP (C/O)  
 BUILDING (B)  
 WETLANDS (W)

SCALE 1" = 100'  
 FEET 0 50 100 200 300  
 METERS 0 25 50 75  
 REVISED TO: APRIL 1, 2024

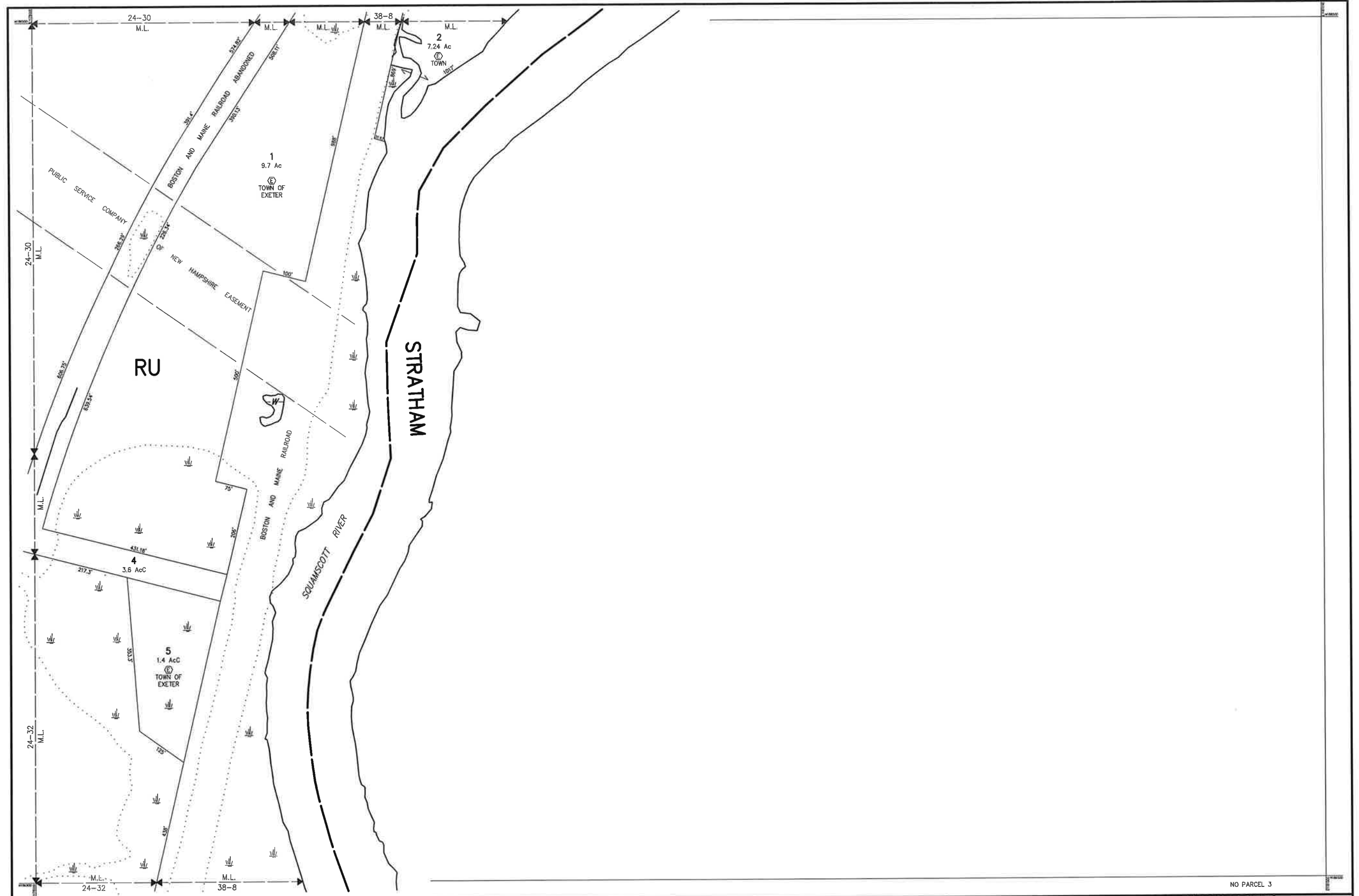
PROPERTY MAPS  
**EXETER**  
 NEW HAMPSHIRE

INDEX DIAGRAM  

9	8
21	23
24	23

 ON  
 ↑  
 ↓

MAP NO.  
**22**



NO PARCEL 3

THIS MAP IS FOR ASSESSMENT PURPOSES. IT IS NOT VALID FOR LEGAL DESCRIPTION OR CONVEYANCE.  
 THE HORIZONTAL DATUM IS THE NEW HAMPSHIRE STATE PLANE COORDINATE SYSTEM.  
 PHOTOGRAPHY DATE: APRIL 25, 1995  
 COMPLETION DATE: MARCH 29, 1996

PRODUCED IN 1996 BY  
**CAI Technologies**  
 11 PLEASANT STREET, LITTLETON, NH 03561  
 800.322.4540 • WWW.CAI-TECH.COM

AREA SURVEYED . . . . .	Ac
AREA CALCULATED . . . . .	AcC
RECORDED DIMENSION . . . . .	100'
SCALED DIMENSION . . . . .	100'S
MATCH LINE . . . . .	M.L.
WATER . . . . .	W

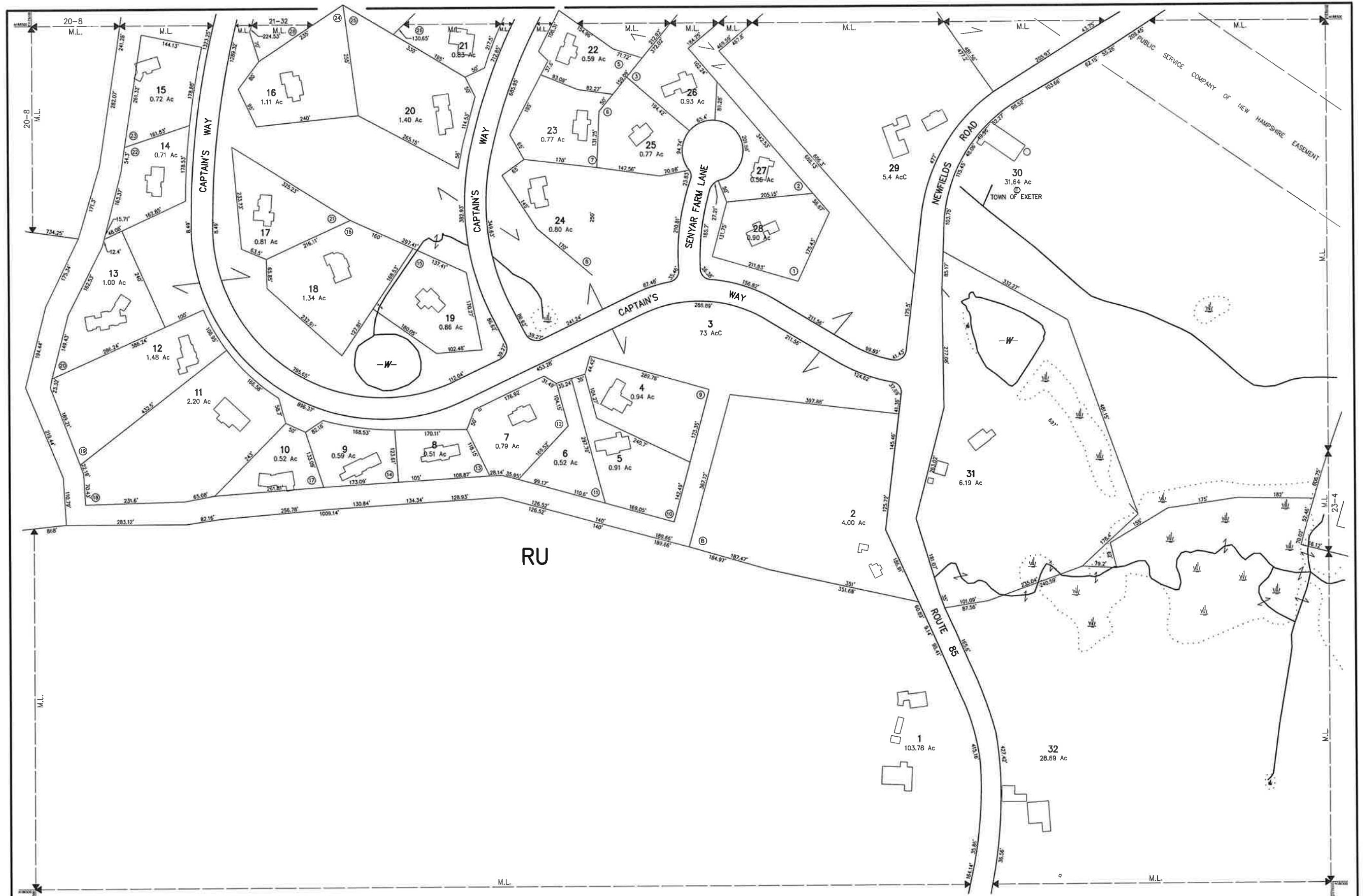
EXEMPT PROPERTY . . . . .	⊙
SUBDIVISION LOT NO. . . . .	Ⓢ
ZONE LIMIT . . . . .	—
RIGHT OF WAY . . . . .	—
COMMON OWNERSHIP . . . . .	—
BUILDING . . . . .	—
WETLANDS . . . . .	—

SCALE 1" = 100'  
 FEET 0 50 100 200 300  
 METERS 0 25 50 75  
 REVISED TO : APRIL 1, 2024

PROPERTY MAPS  
**EXETER**  
 NEW HAMPSHIRE

INDEX	DIAGRAM
21	22
24	23
35	36

MAP NO.  
**23**



THIS MAP IS FOR ASSESSMENT PURPOSES. IT IS NOT VALID FOR LEGAL DESCRIPTION OR CONVEYANCE.

THE HORIZONTAL DATUM IS THE NEW HAMPSHIRE STATE PLANE COORDINATE SYSTEM.

PHOTOGRAPHY DATE: APRIL 25, 1995

COMPLETION DATE: MARCH 29, 1996

PRODUCED IN 1996 BY

**CAI Technologies**  
Precision Mapping. Conceptual Solutions.

11 PLEASANT STREET, LITTLETON, NH 03561  
603.322.4540 - WWW.CAI-TECH.COM

AREA SURVEYED . . . . . Ac

AREA CALCULATED . . . . . AC

RECORD DIMENSION . . . . . 100'

SCALED DIMENSION . . . . . 100'S

WATCH LINE . . . . . M.L.

WATER . . . . .

**LEGEND**

EXEMPT PROPERTY . . . . .

SUBDIVISION LOT NO. . . . .

ZONE LIMIT . . . . .

RIGHT OF WAY . . . . .

COMMON OWNERSHIP . . . . .

BUILDING . . . . .

WETLANDS . . . . .

SCALE 1" = 100'

FEET 0 50 100 200 300

METERS 0 25 50 75

REVISED TO : APRIL 1, 2024

PROPERTY MAPS

**EXETER**

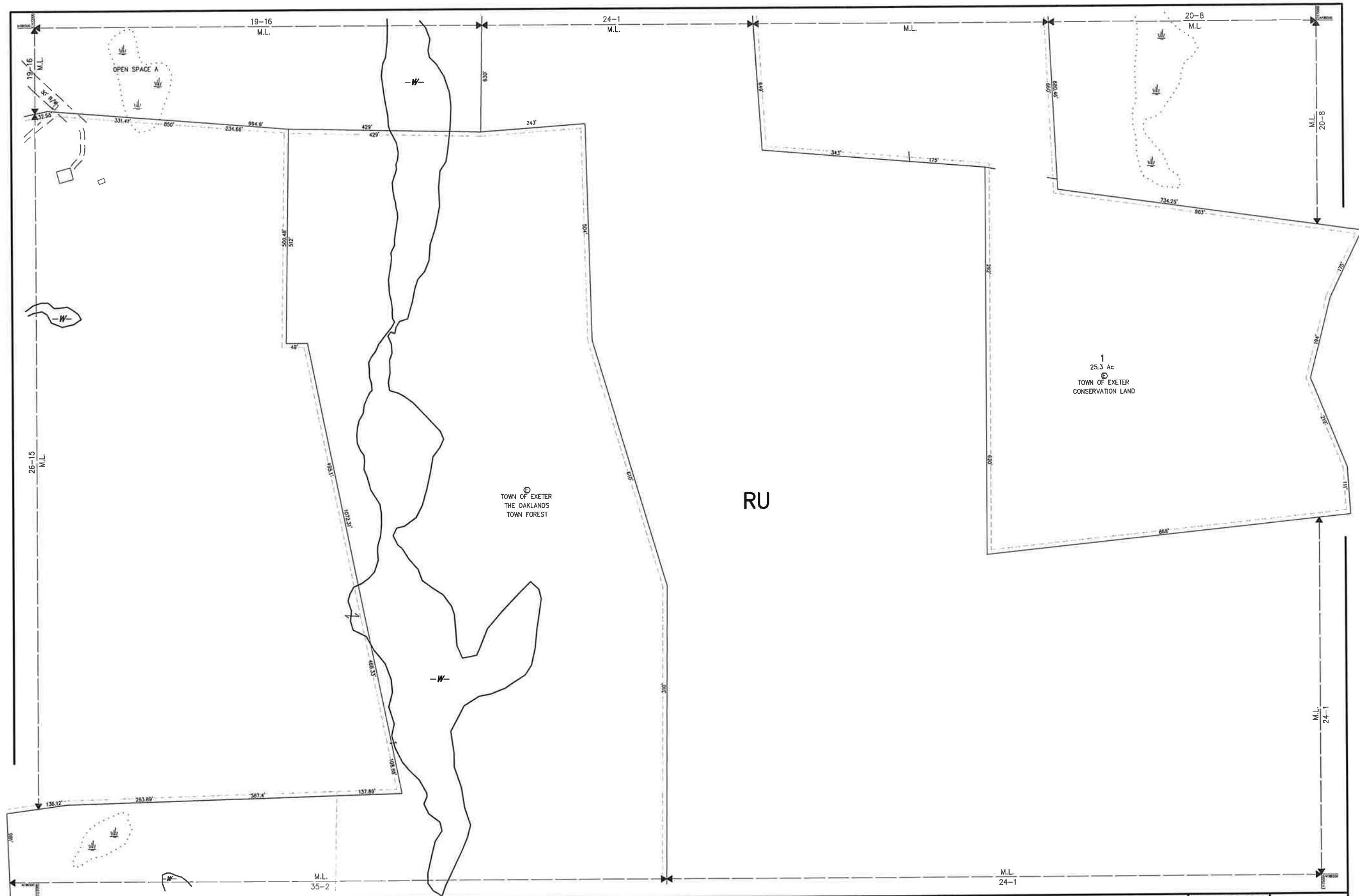
NEW HAMPSHIRE

INDEX	DIAGRAM
20	21
25	23
34	36

MAP NO.

**24**





THIS MAP IS FOR ASSESSMENT PURPOSES. IT IS NOT VALID FOR LEGAL DESCRIPTION OR CONVEYANCE.  
 THE HORIZONTAL DATUM IS THE NEW HAMPSHIRE STATE PLANE COORDINATE SYSTEM.  
 PHOTOGRAPHY DATE: APRIL 25, 1995  
 COMPLETION DATE: MARCH 28, 1996

PRODUCED IN 1996 BY  
**CAI Technologies**  
 Precision Mapping. Computerized Solutions.  
 11 PLEASANT STREET, LITTLETON, NH 03561  
 800.322.4540 • WWW.CAI-TECH.COM

AREA SURVEYED	Ac
AREA CALCULATED	Ac
RECORD DIMENSION	100'
SCALED DIMENSION	100'S
WATCH LINE	M.L.
WATER	-W-

**LEGEND**

EXEMPT PROPERTY	Ⓢ
SUBDIVISION LOT NO.	Ⓢ
ZONE LIMIT	—
RIGHT OF WAY	—
COMMON OWNERSHIP	—
BUILDING	—
WETLANDS	—

SCALE 1" = 100'

FEET 0 50 100 200 300

METERS 0 25 50 75

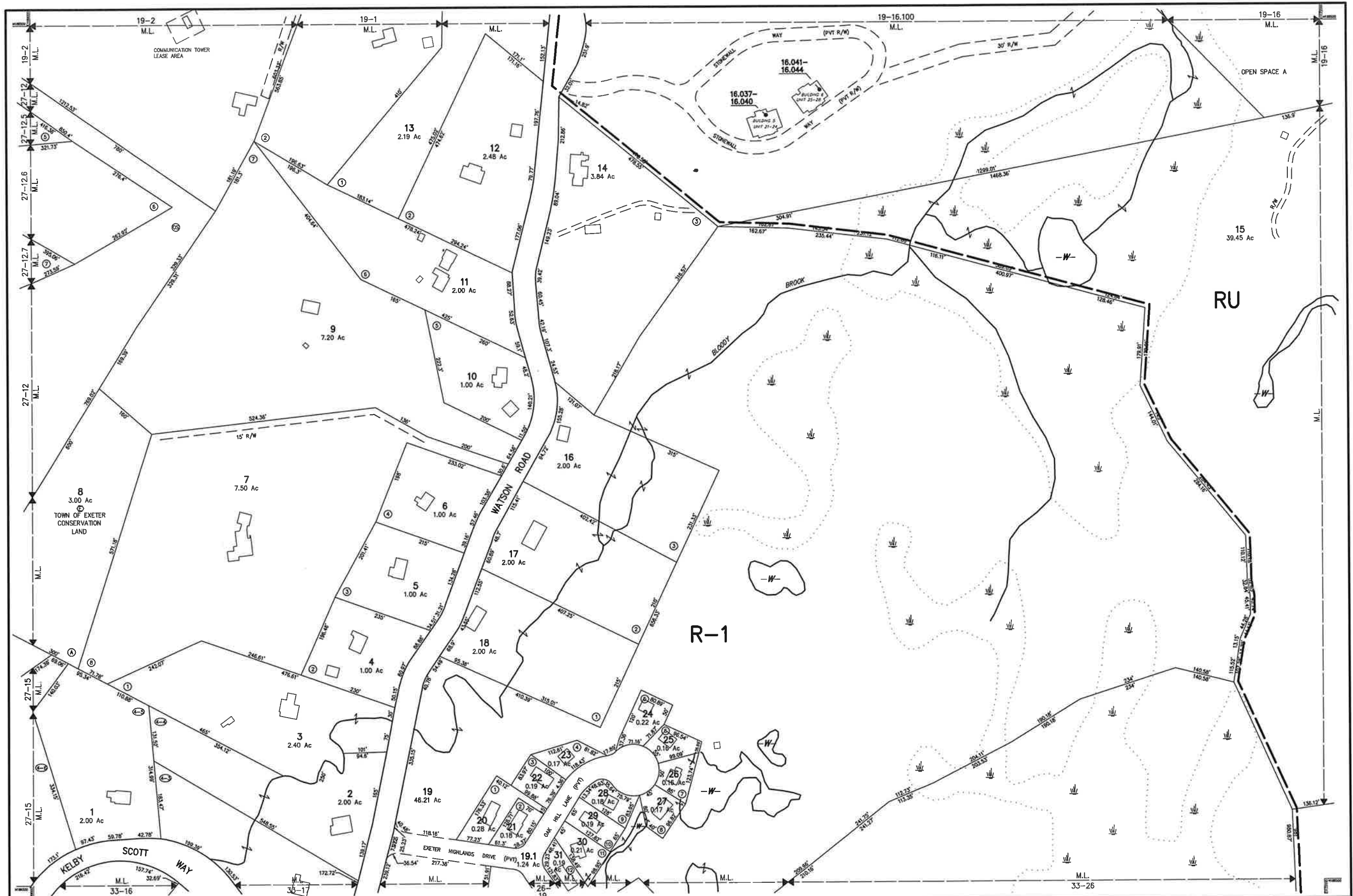
REVISED TO : APRIL 1, 2024

PROPERTY MAPS  
**EXETER**  
 NEW HAMPSHIRE

INDEX DIAGRAM

19	20	21
26	24	
33	34	35

MAP NO.  
**25**

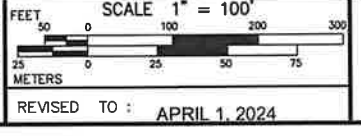


THIS MAP IS FOR ASSESSMENT PURPOSES. IT IS NOT VALID FOR LEGAL DESCRIPTION OR CONVEYANCE.  
 THE HORIZONTAL DATUM IS THE NEW HAMPSHIRE STATE PLANE COORDINATE SYSTEM.  
 PHOTOGRAPHY DATE: APRIL 25, 1995  
 COMPLETION DATE: MARCH 29, 1996

PRODUCED IN 1996 BY  
**CAI Technologies**  
 Precision Mapping Geospatial Solutions  
 11 PLEASANT STREET, LITTLETON, NH 03551  
 603.222.4549 - WWW.CAI-TECH.COM

AREA SURVEYED ..... Ac  
 AREA CALCULATED ..... Ac  
 RECORD DIMENSION ..... 100'  
 SCALED DIMENSION ..... 100'S  
 MATCH LINE ..... M.L.  
 WATER ..... W

**LEGEND**  
 EXEMPT PROPERTY ..... (E)  
 SUBDIVISION LOT NO. ..... (L)  
 ZONE LIMIT ..... (Z)  
 RIGHT OF WAY ..... (R/W)  
 COMMON OWNERSHIP BUILDING ..... (C)  
 WETLANDS ..... (W)



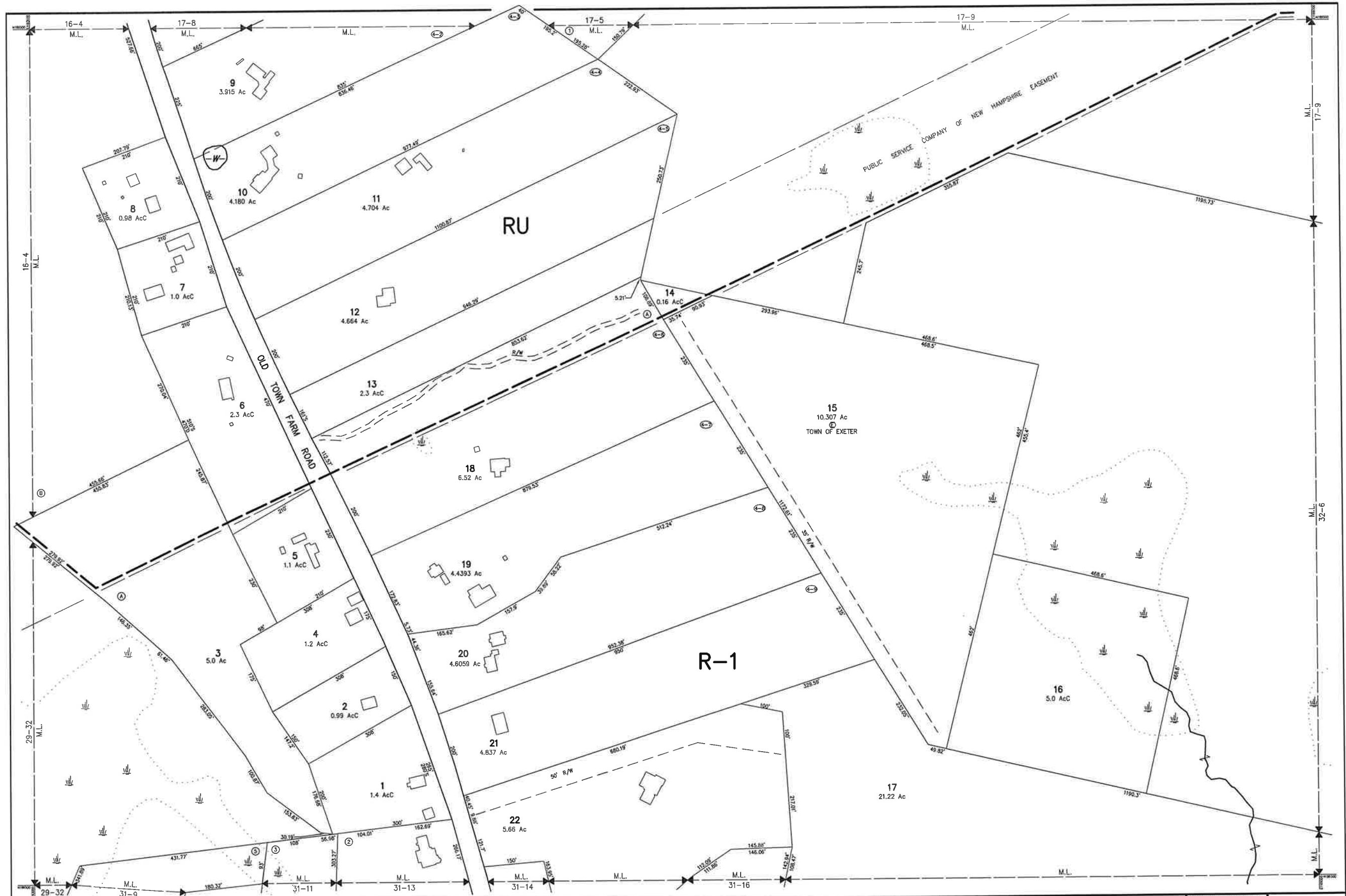
PROPERTY MAPS  
**EXETER**  
 NEW HAMPSHIRE

INDEX DIAGRAM

18	19	20
27	28	25
32	33	34

MAP NO.  
**26**





THIS MAP IS FOR ASSESSMENT PURPOSES. IT IS NOT VALID FOR LEGAL DESCRIPTION OR CONVEYANCE.  
 THE HORIZONTAL DATUM IS THE NEW HAMPSHIRE STATE PLANE COORDINATE SYSTEM.  
 PHOTOGRAPHY DATE: APRIL 25, 1995  
 COMPLETION DATE: MARCH 29, 1996

PRODUCED IN 1996 BY  
**CAI Technologies**  
 Precision Mapping. Geographical Solutions.  
 11 PLEASANT STREET, LITTLETON, NH 03041  
 800.332.4343 • WWW.CAI-TECH.COM

AREA SURVEYED	.....	Ac
AREA CALCULATED	.....	AcC
RECORD DIMENSION	.....	100'
SCALED DIMENSION	.....	100'S
MATCH LINE	← M.L. →	
WATER	.....	

**LEGEND**

- EXEMPT PROPERTY
- SUBDIVISION LOT NO.
- ZONE LIMIT
- RIGHT OF WAY
- COMMON OWNERSHIP
- BUILDING
- WETLANDS

SCALE 1" = 100'

FEET 0 50 100 200 300  
 METERS 0 25 50 75

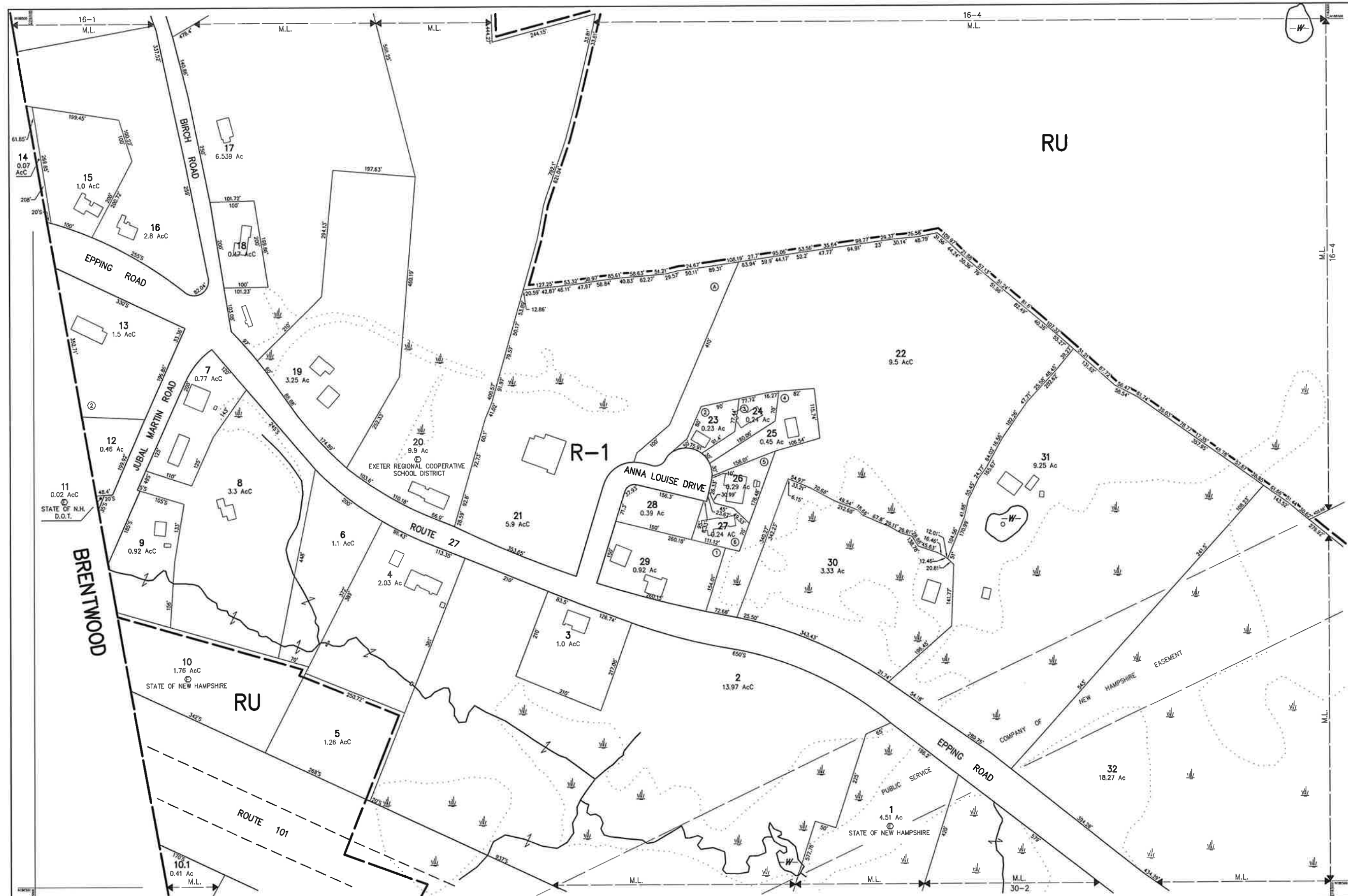
REVISED TO: APRIL 1, 2024

PROPERTY MAPS  
**EXETER**  
 NEW HAMPSHIRE

INDEX DIAGRAM

16	17	18
29	27	
30	31	32

MAP NO.  
**28**



THIS MAP IS FOR ASSESSMENT PURPOSES. IT IS NOT VALID FOR LEGAL DESCRIPTION OR CONVEYANCE.  
 THE HORIZONTAL DATUM IS THE NEW HAMPSHIRE STATE PLANE COORDINATE SYSTEM.  
 PHOTOGRAPHY DATE: APRIL 25, 1995  
 COMPLETION DATE: MARCH 29, 1996

PRODUCED IN 1995 BY  
**CAI Technologies**  
 Precision Mapping. Innovative Solutions.  
 11 PLEASANT STREET, LITTLETON, NH 03541  
 603.322.4542 - WWW.CAITECH.COM

AREA SURVEYED	Ac
AREA CALCULATED	Ac
RECORD DIMENSION	100'
SCALED DIMENSION	100'S
MATCH LINE	M.L.
WATER	-W-

**LEGEND**

- EXEMPT PROPERTY
- SUBDIVISION LOT NO.
- ZONE LIMIT
- RIGHT OF WAY
- COMMON OWNERSHIP
- BUILDING
- WETLANDS

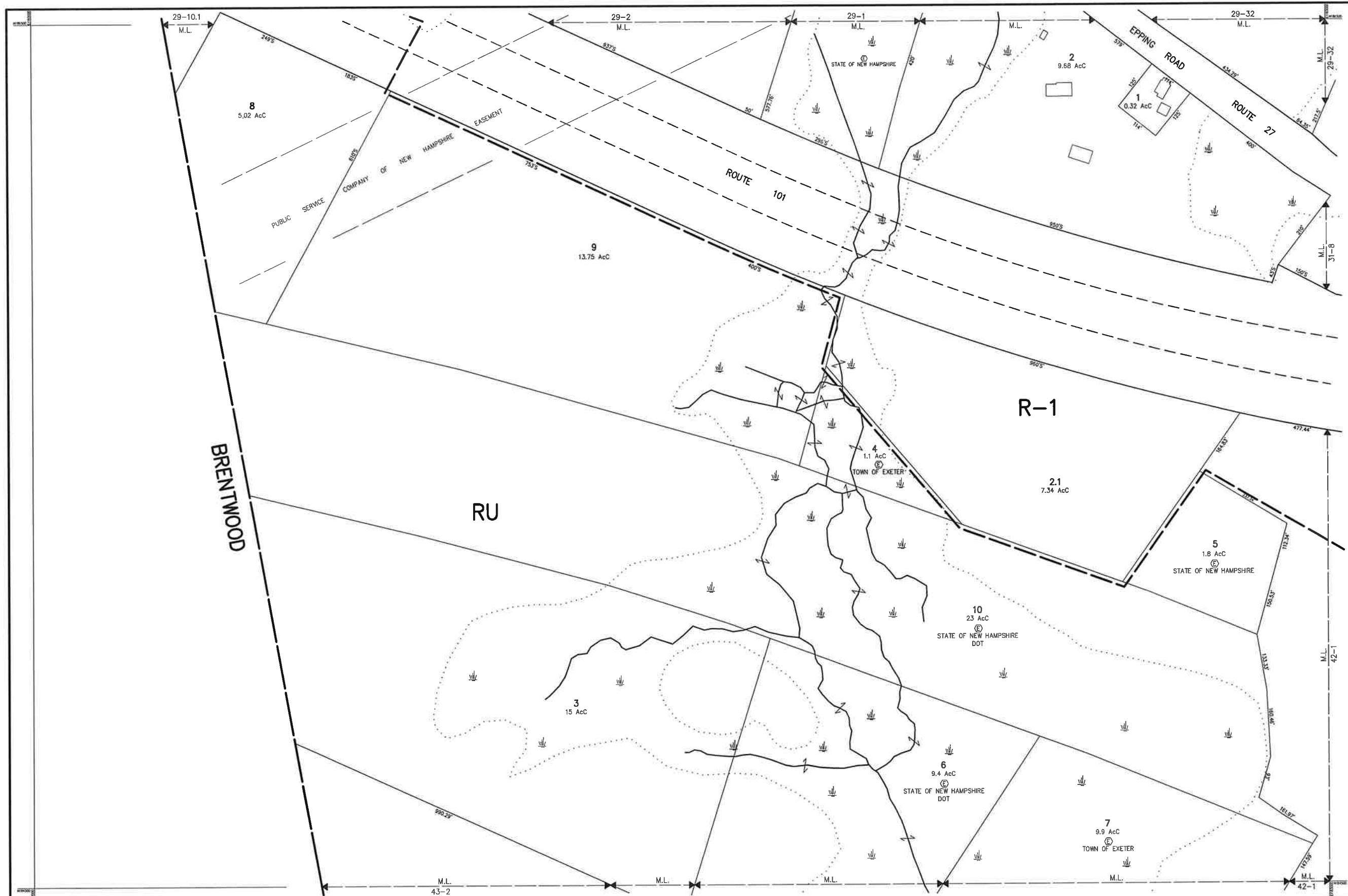
SCALE 1" = 100'  
 FEET 0 50 100 200 300  
 METERS 0 25 50 75  
 REVISED TO: APRIL 1, 2024

PROPERTY MAPS  
**EXETER**  
 NEW HAMPSHIRE

**INDEX DIAGRAM**

16	17
28	31
30	31

MAP NO.  
**29**



THIS MAP IS FOR ASSESSMENT PURPOSES. IT IS NOT VALID FOR LEGAL DESCRIPTION OR CONVEYANCE.  
 THE HORIZONTAL DATUM IS THE NEW HAMPSHIRE STATE PLANE COORDINATE SYSTEM.  
 PHOTOGRAPHY DATE: APRIL 25, 1995  
 COMPLETION DATE: MARCH 29, 1996

PRODUCED IN 1996 BY

**CAI Technologies**  
 Precision Maps and Geographic Solutions  
 11 PLEASANT STREET, LITTLETON, NH 03581  
 603.322.4543 - WWW.CAI-TECH.COM

**LEGEND**

AREA SURVEYED	..... Ac
AREA CALCULATED	..... Ac
RECORD DIMENSION	..... 100'
SCALED DIMENSION	..... 100'S
MATCH LINE	← M.L. →
WATER	— W —

EXEMPT PROPERTY	⊙
SUBDIVISION LOT NO.	②
ZONE LIMIT	— Z —
RIGHT OF WAY	— R —
COMMON OWNERSHIP	— C —
BUILDING	— B —
WETLANDS	— W —

SCALE 1" = 100'

FEET 0 50 100 200 300

METERS 0 25 50 75

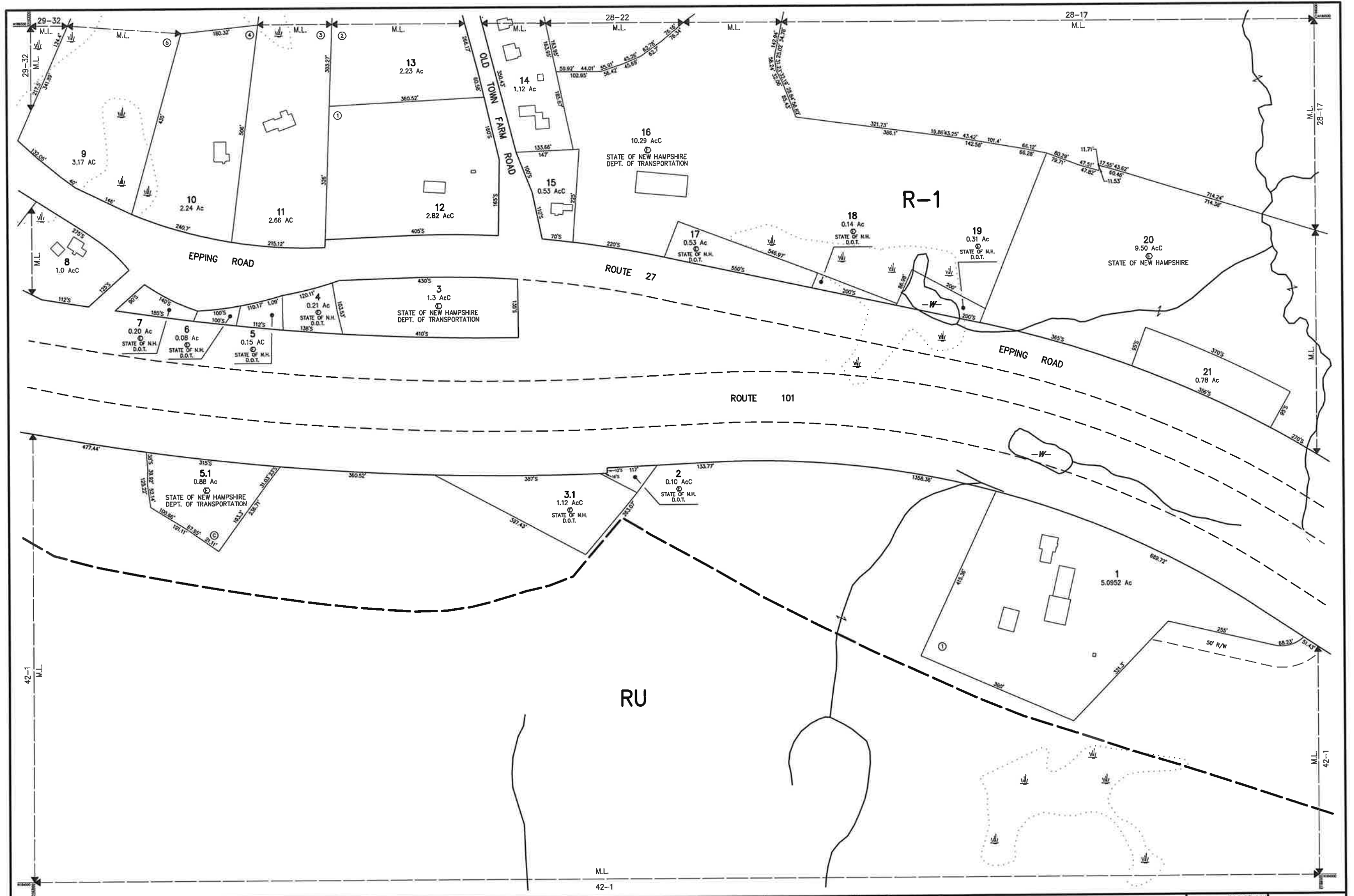
REVISED TO: APRIL 1, 2024

PROPERTY MAPS  
**EXETER**  
 NEW HAMPSHIRE

**INDEX DIAGRAM**

29	28
31	31
43	42

MAP NO.  
**30**



THIS MAP IS FOR ASSESSMENT PURPOSES. IT IS NOT VALID FOR LEGAL DESCRIPTION OR CONVEYANCE.

THE HORIZONTAL DATUM IS THE NEW HAMPSHIRE STATE PLANE COORDINATE SYSTEM.

PHOTOGRAPHY DATE: APRIL 25, 1995

COMPLETION DATE: MARCH 29, 1996

PRODUCED IN 1996 BY

**CAI Technologies**  
 Precision Mapping. Geospatial Solutions.

15 PLEASANT STREET, LITTLETON, NH 03961  
 603.322.4545 - WWW.CAI-TECH.COM

AREA SURVEYED	Ac
AREA CALCULATED	Ac
RECORD DIMENSION	100'
SCALED DIMENSION	100'S
MATCH LINE	
WATER	

**LEGEND**

EXEMPT PROPERTY

SUBDIVISION LOT NO.

ZONE LIMIT

RIGHT OF WAY

COMMON OWNERSHIP

BUILDING

WETLANDS

SCALE 1" = 100'

FEET 0 50 100 200 300

METERS 0 25 50 75

REVISED TO: APRIL 1, 2024

PROPERTY MAPS

**EXETER**

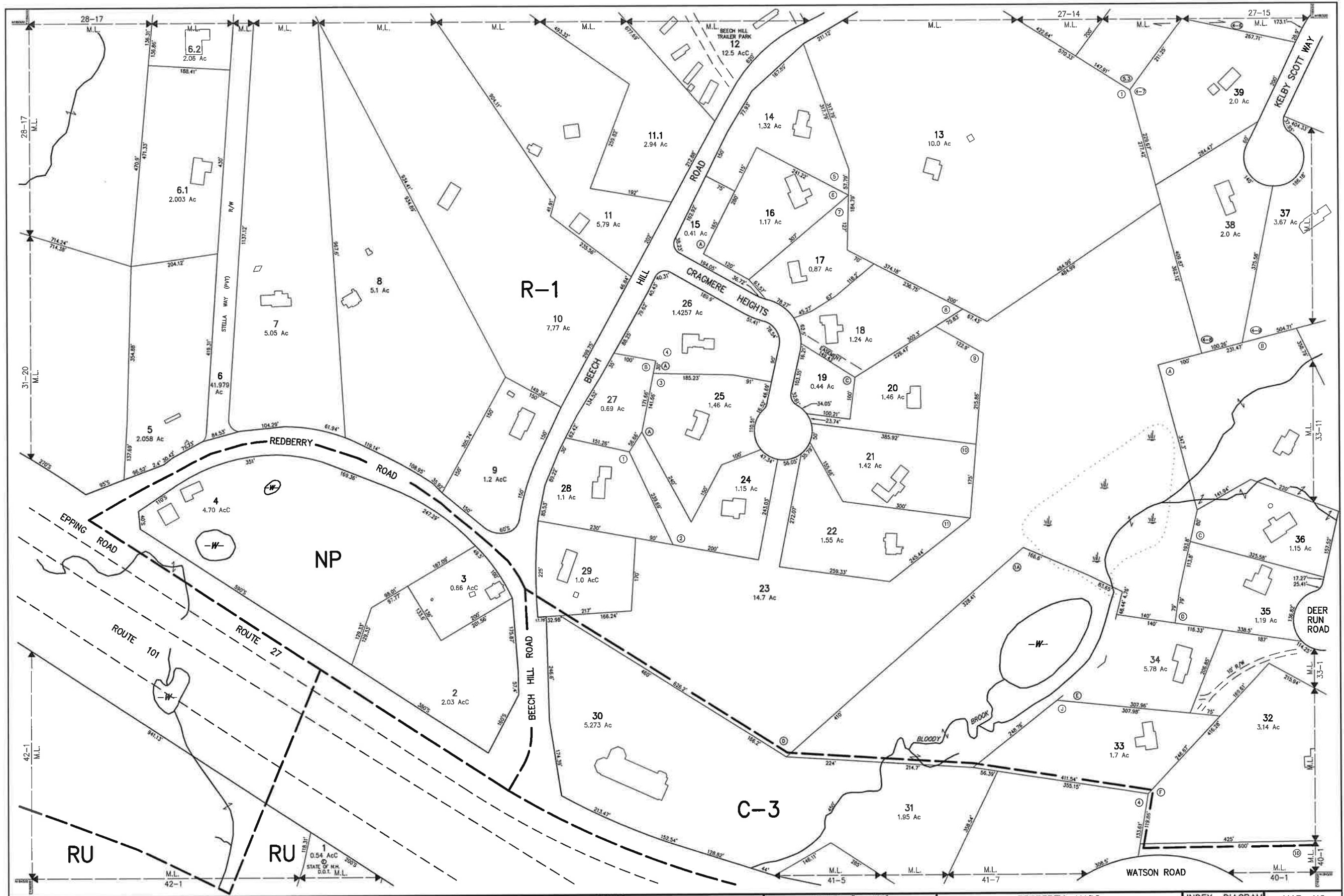
NEW HAMPSHIRE

INDEX DIAGRAM

29	28	27
30	42	32
43	42	41

MAP NO.

**31**



THIS MAP IS FOR ASSESSMENT PURPOSES. IT IS NOT VALID FOR LEGAL DESCRIPTION OR CONVEYANCE.

THE HORIZONTAL DATUM IS THE NEW HAMPSHIRE STATE PLANE COORDINATE SYSTEM.

PHOTOGRAPHY DATE: APRIL 25, 1995

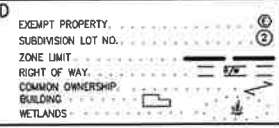
COMPLETION DATE: MARCH 29, 1996

PRODUCED IN 1996 BY

**CAI Technologies**  
Precision Mapping. Geographic Solutions.

11 PLEASANT STREET, LITTLETON, NH 03571  
800.322.4542 • WWW.CAI-TECH.COM

LEGEND	
AREA SURVEYED	Ac
AREA CALCULATED	Ac
RECORD DIMENSION	100'
SCALED DIMENSION	1000'
MATCH LINE	M.L.
WATER	-W-
EXEMPT PROPERTY	(E)
SUBDIVISION LOT NO.	(12)
ZONE LIMIT	(Z)
RIGHT OF WAY	(R/W)
COMMON OWNERSHIP	(C/O)
BUILDING	(B)
WETLANDS	(W)



REVISED TO: APRIL 1, 2024

PROPERTY MAPS

**EXETER**

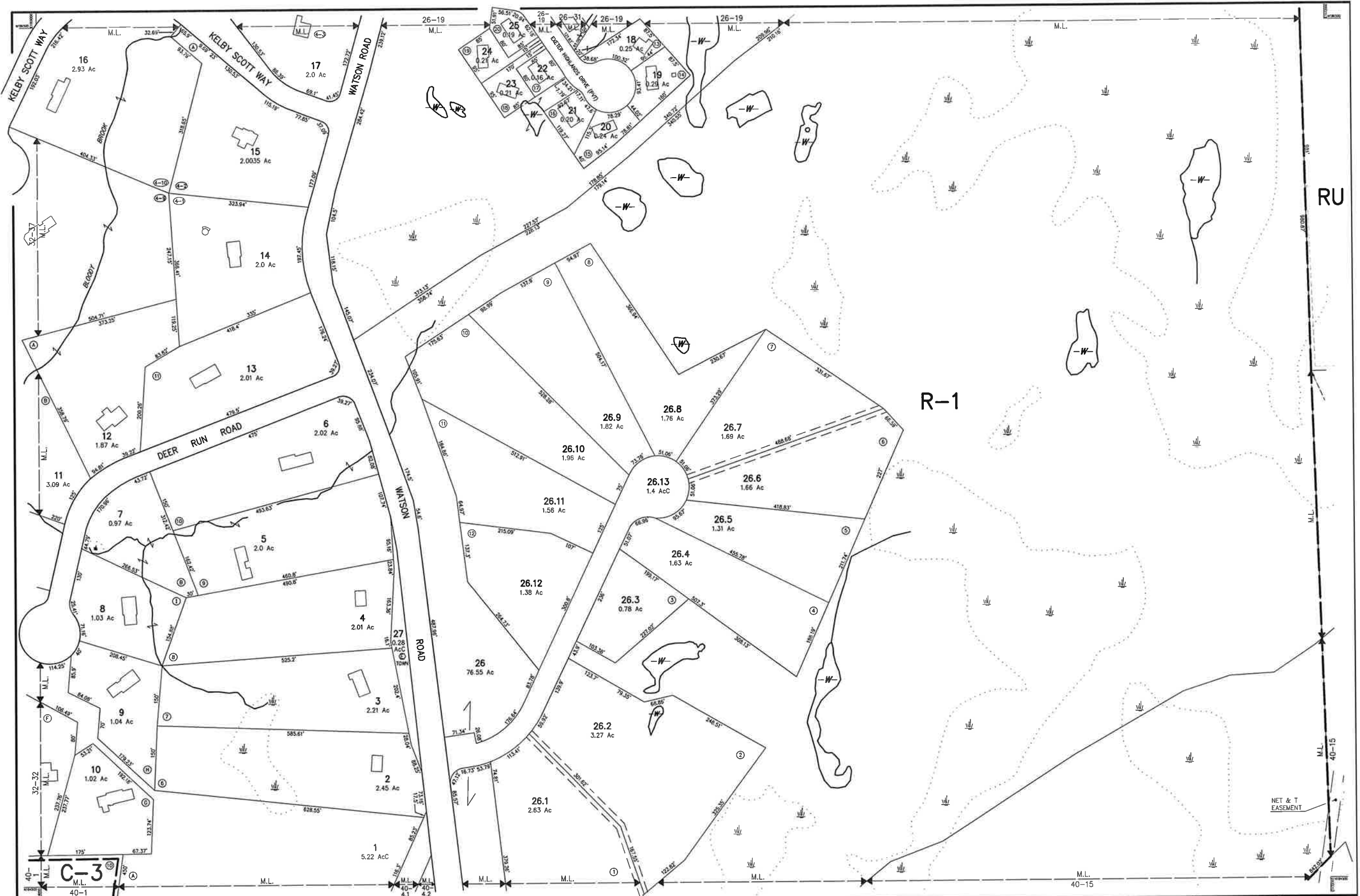
NEW HAMPSHIRE

INDEX DIAGRAM	
28	27
31	33
42	40

MAP NO.

**32**





THIS MAP IS FOR ASSESSMENT PURPOSES. IT IS NOT VALID FOR LEGAL DESCRIPTION OR CONVEYANCE.

THE HORIZONTAL DATUM IS THE NEW HAMPSHIRE STATE PLANE COORDINATE SYSTEM.

PHOTOGRAPHY DATE: APRIL 25, 1995

COMPLETION DATE: MARCH 29, 1996

PRODUCED IN 1996 BY

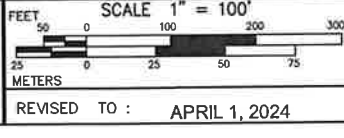
**CAI Technologies**  
 Professional Mapping & Geospatial Solutions

11 PLEASANT STREET, LITTLETON, NH 03561  
 800.322.4540 • WWW.CAI-TECH.COM

**LEGEND**

AREA SURVEYED	Ac
AREA CALCULATED	AcC
RECORD DIMENSION	100'
SCALED DIMENSION	100'S
MATCH LINE	M.L.
WATER	-W-

EXEMPT PROPERTY	(E)
SUBDIVISION LOT NO.	(L)
ZONE LIMIT	(Z)
RIGHT OF WAY	(R)
COMMON OWNERSHIP	(C)
BUILDING	(B)
WETLANDS	(W)



PROPERTY MAPS

**EXETER**

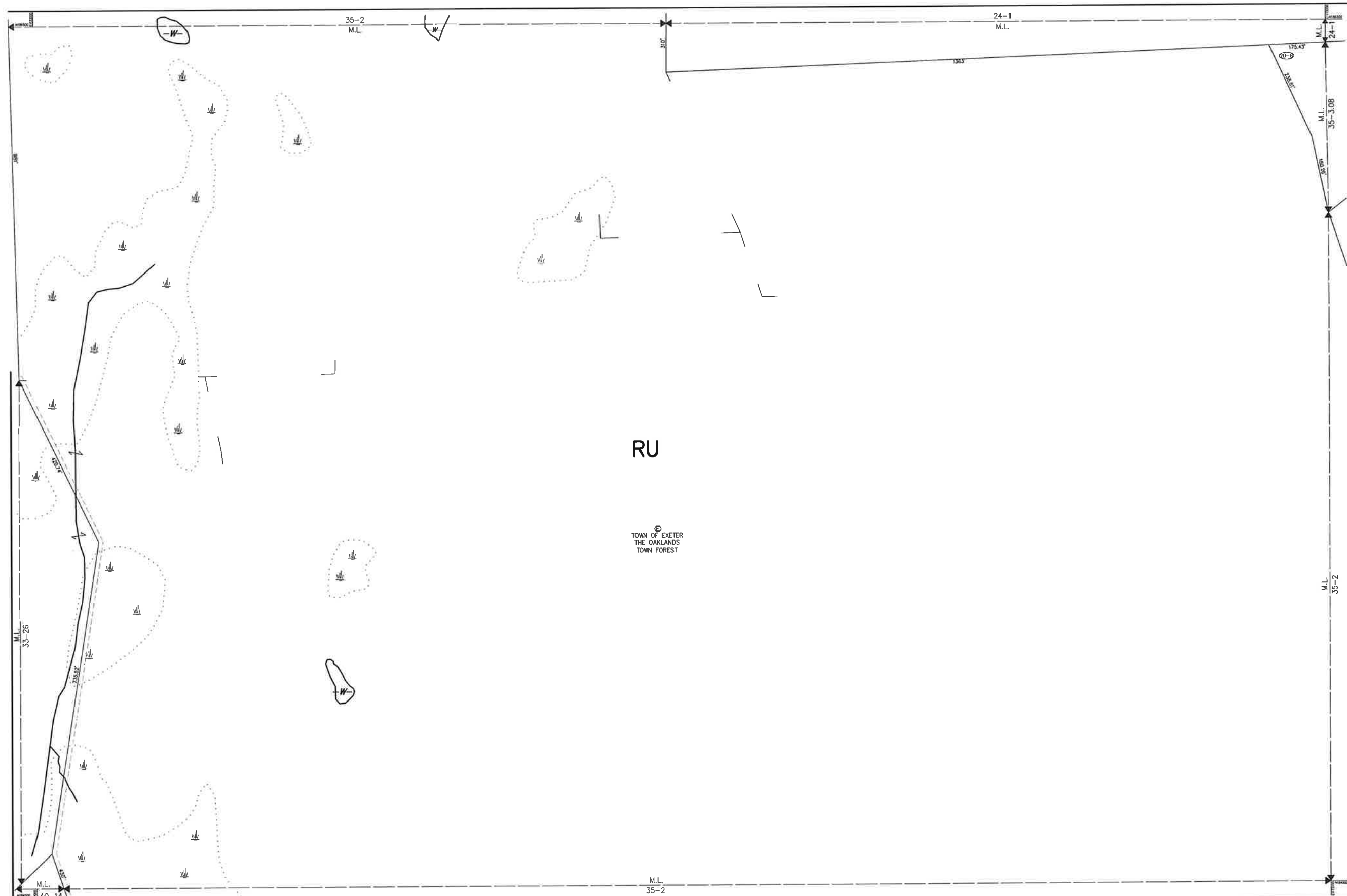
NEW HAMPSHIRE

**INDEX DIAGRAM**

27	26	25
32	34	
41	40	39

MAP NO.

**33**



THIS MAP IS FOR ASSESSMENT PURPOSES. IT IS NOT VALID FOR LEGAL DESCRIPTION OR CONVEYANCE.

THE HORIZONTAL DATUM IS THE NEW HAMPSHIRE STATE PLANE COORDINATE SYSTEM.

PHOTOGRAPHY DATE: APRIL 25, 1995

COMPLETION DATE: MARCH 29, 1996

PRODUCED IN 1995 BY

**CAI Technologies**  
 Precision Mapping. Geospatial Solutions.

11 PLEASANT STREET, LITTLETON, NH 03591  
 603.322.4540 • WWW.CAI-TECH.COM

AREA SURVEYED	Ac
AREA CALCULATED	Ac
RECORD DIMENSION	100'
SCALED DIMENSION	100'S
MATCH LINE	M.L.
WATER	W

**LEGEND**

EXEMPT PROPERTY	Ⓢ
SUBDIVISION LOT NO.	Ⓢ
ZONE LIMIT	—
RIGHT OF WAY	—
COMMON OWNERSHIP	—
BUILDING	—
WETLANDS	—

SCALE 1" = 100'

FEET 0 50 100 200 300

METERS 0 25 50 75

REVISED TO : APRIL 1, 2024

PROPERTY MAPS

**EXETER**

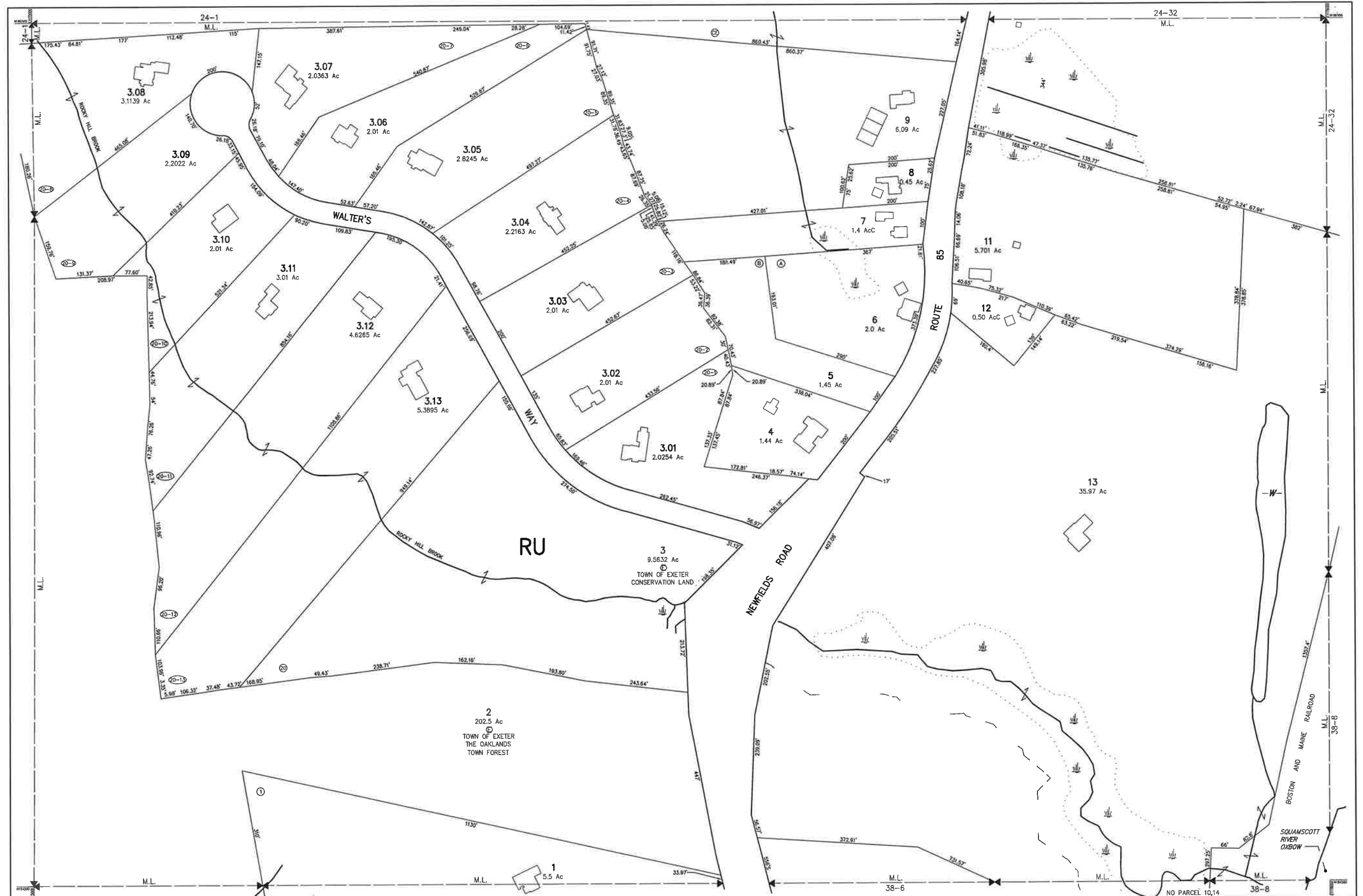
NEW HAMPSHIRE

INDEX DIAGRAM

26	25	24
33	35	
40	39	38

MAP NO.

**34**



THIS MAP IS FOR ASSESSMENT PURPOSES. IT IS NOT VALID FOR LEGAL DESCRIPTION OR CONVEYANCE.  
 THE HORIZONTAL DATUM IS THE NEW HAMPSHIRE STATE PLANE COORDINATE SYSTEM.  
 PHOTOGRAPHY DATE: APRIL 25, 1995  
 COMPLETION DATE: MARCH 29, 1996

PRODUCED IN 1996 BY  
**CAI Technologies**  
 Precision Mapping, Geospatial Solutions  
 11 PLEASANT STREET, LITTLETON, NH 03561  
 800.322.4543 • WWW.CAI-TECH.COM

**LEGEND**

AREA SURVEYED	Ac
AREA CALCULATED	AcC
RECORD DIMENSION	100'
SCALED DIMENSION	100'S
MATCH LINE	M.L.
WATER	-W-

**LEGEND**

EXEMPT PROPERTY	(E)
SUBDIVISION LOT NO.	(L)
ZONE LIMIT	(Z)
RIGHT OF WAY	(R)
COMMON OWNERSHIP	(C)
BUILDING	(B)
WETLANDS	(W)


SCALE 1" = 100'  
 FEET 0 50 100 200 300  
 METERS 0 25 50 75  
 REVISED TO: APRIL 1, 2024

PROPERTY MAPS  
**EXETER**  
 NEW HAMPSHIRE

**INDEX DIAGRAM**

25	24	23
34	36	
39	38	37

MAP NO.  
**35**



THIS MAP IS FOR ASSESSMENT PURPOSES. IT IS NOT VALID FOR LEGAL DESCRIPTION OR CONVEYANCE.

THE HORIZONTAL DATUM IS THE NEW HAMPSHIRE STATE PLANE COORDINATE SYSTEM.

PHOTOGRAPHY DATE: APRIL 25, 1995

COMPLETION DATE: MARCH 29, 1996

PRODUCED IN 1996 BY

**CAI Technologies**  
Professional Mapping & Geographic Solutions

11 PLEASANT STREET, LITTLETON, NH 03581  
 800.322.4540 - WWW.CAI-TECH.COM

AREA SURVEYED	Ac
AREA CALCULATED	Ac
RECORD DIMENSION	100'
SCALED DIMENSION	1000'S
MATCH LINE	M.L.
WATER	-W-

**LEGEND**

EXEMPT PROPERTY	②
SUBDIVISION LOT NO.	②
ZONE LIMIT	---
RIGHT OF WAY	---
COMMON OWNERSHIP	---
BUILDING	---
WETLANDS	---

SCALE 1" = 100'

FEET: 0 50 100 200 300

METERS: 0 25 50 75

REVISED TO: APRIL 1, 2024

PROPERTY MAPS

**EXETER**

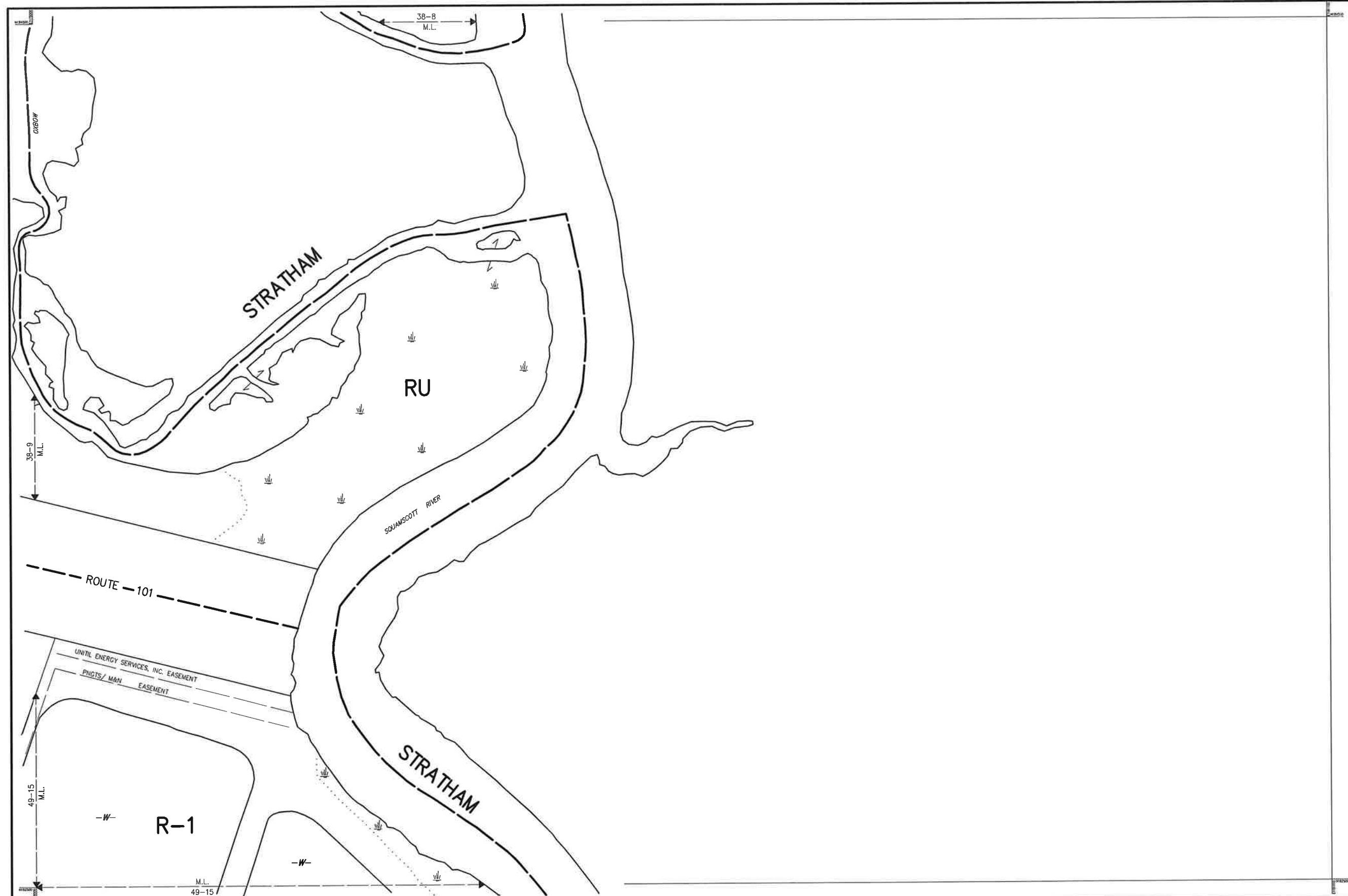
NEW HAMPSHIRE

INDEX DIAGRAM

24	23
35	37
38	37

MAP NO.

**36**



THIS MAP IS FOR ASSESSMENT PURPOSES. IT IS NOT VALID FOR LEGAL DESCRIPTION OR CONVEYANCE.  
 THE HORIZONTAL DATUM IS THE NEW HAMPSHIRE STATE PLANE COORDINATE SYSTEM.  
 PHOTOGRAPHY DATE: APRIL 25, 1995  
 COMPLETION DATE: MARCH 29, 1996

PRODUCED IN 1996 BY  
**CAI Technologies**  
 Precision Mapping. Diverse Solutions.  
 11 PLEASANT STREET, LITTLETON, NH 03881  
 800.322.4540 - WWW.CAI-TECH.COM

AREA SURVEYED	Ac
AREA CALCULATED	Ac
RECORD DIMENSION	100'
SCALED DIMENSION	100'S
MATCH LINE	M.L.
WATER	W

**LEGEND**

EXEMPT PROPERTY	Ⓢ
SUBDIVISION LOT NO.	②
ZONE LIMIT	---
RIGHT OF WAY	---
COMMON OWNERSHIP	---
BUILDING	▭
WETLANDS	Ⓢ

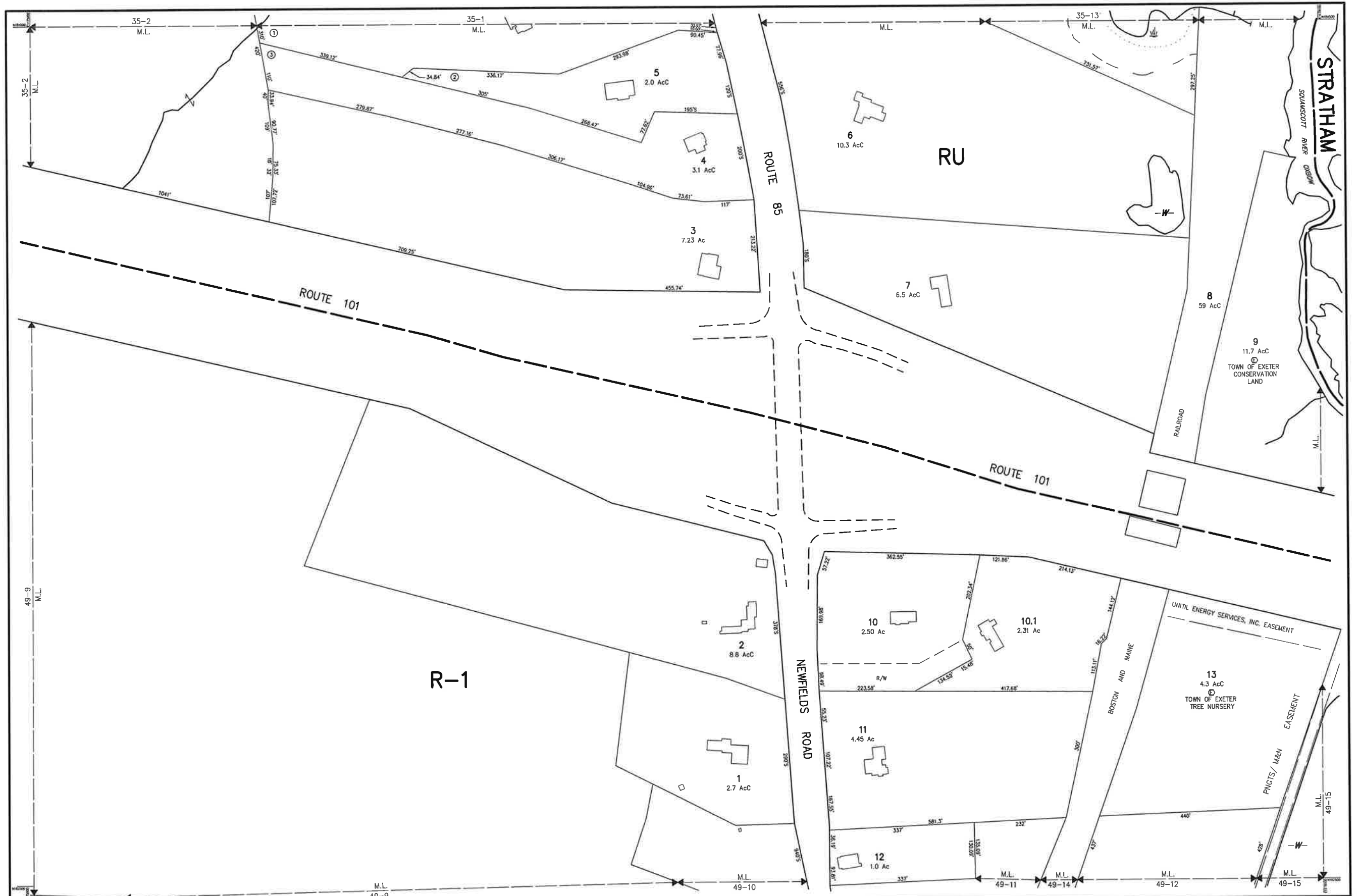
SCALE 1" = 100'  
 FEET 0 50 100 200 300  
 METERS 0 25 50 75  
 REVISED TO: APRIL 1, 2024

PROPERTY MAPS  
**EXETER**  
 NEW HAMPSHIRE

INDEX DIAGRAM

35	36
38	37
49	50

MAP NO.  
**37**



THIS MAP IS FOR ASSESSMENT PURPOSES. IT IS NOT VALID FOR LEGAL DESCRIPTION OR CONVEYANCE.

THE HORIZONTAL DATUM IS THE NEW HAMPSHIRE STATE PLANE COORDINATE SYSTEM.

PHOTOGRAPHY DATE: APRIL 25, 1995

COMPLETION DATE: MARCH 29, 1996

PRODUCED IN 1996 BY

**CAI Technologies**  
 Precision Mapping Geographical Software

11 PLEASANT STREET, LITTLETON, NH 03091  
 603.222.4540 - WWW.CAI-TECH.COM

**LEGEND**

EXEMPT PROPERTY: (Symbol)

SUBDIVISION LOT NO.: (Symbol)

ZONE LIMIT: (Symbol)

RIGHT OF WAY: (Symbol)

COMMON OWNERSHIP: (Symbol)

BUILDING: (Symbol)

WETLANDS: (Symbol)

AREA SURVEYED: (Symbol) . Ac

AREA CALCULATED: (Symbol) Ac

RECORD DIMENSION: (Symbol) 100'

SCALED DIMENSION: (Symbol) 100'S

MATCH LINE: (Symbol)

WATER: (Symbol)

SCALE 1" = 100'

FEET: 0 50 100 200 300

METERS: 0 25 50 75

REVISED TO: APRIL 1, 2024

PROPERTY MAPS

**EXETER**

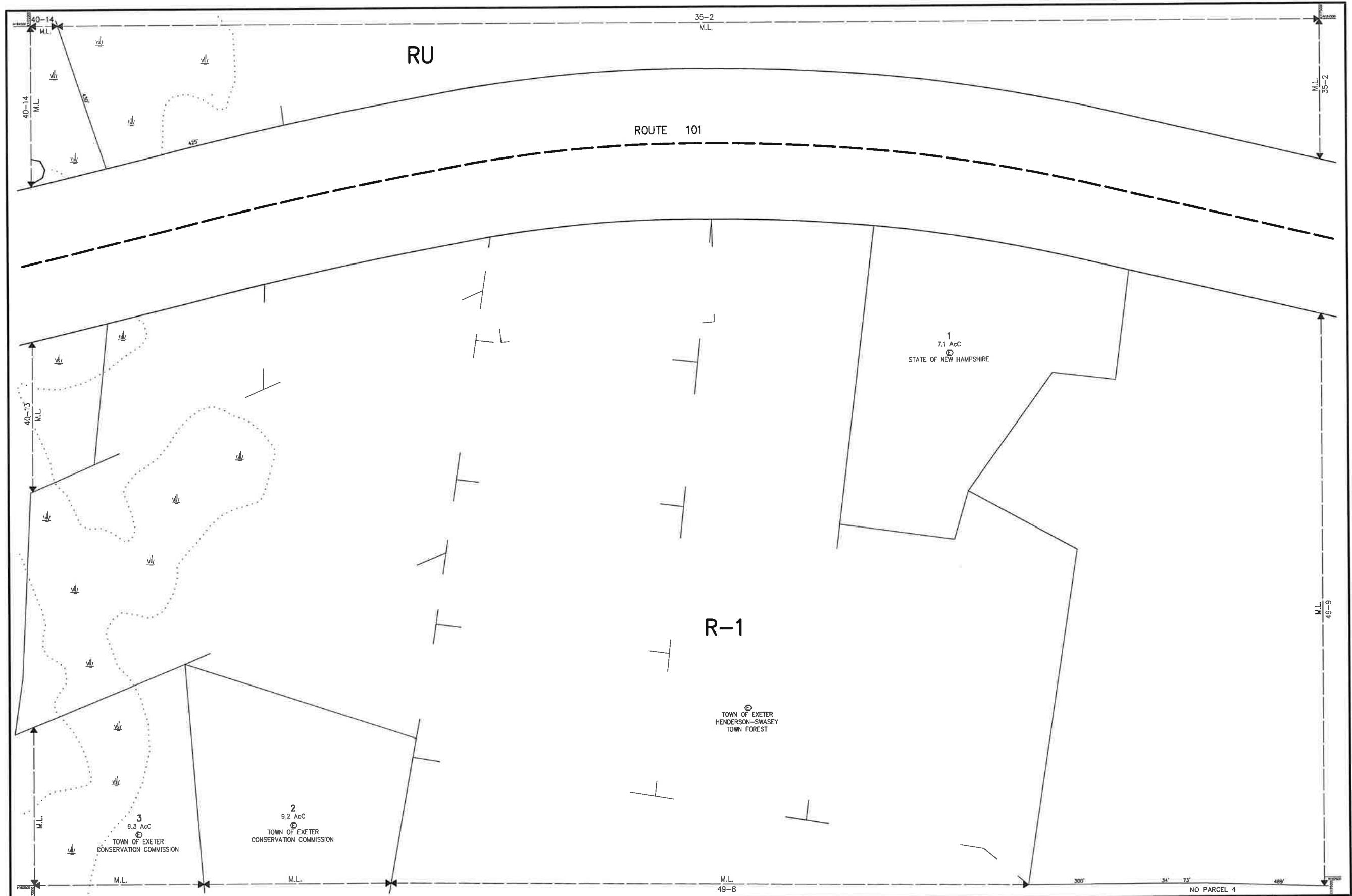
NEW HAMPSHIRE

INDEX DIAGRAM

34	35	36
39	48	37
48	49	50

MAP NO. **38**

MAP NO. **38**



THIS MAP IS FOR ASSESSMENT PURPOSES. IT IS NOT VALID FOR LEGAL DESCRIPTION OR CONVEYANCE.

THE HORIZONTAL DATUM IS THE NEW HAMPSHIRE STATE PLANE COORDINATE SYSTEM.

PHOTOGRAPHY DATE: APRIL 25, 1995

COMPLETION DATE: MARCH 29, 1996

PRODUCED IN 1996 BY

**CAI Technologies**  
PRECISION MAPPING GEOGRAPHIC SOLUTIONS

11 PLEASANT STREET, LITTLETON, NH 03061  
 800.322.4540 - WWW.CAI-TECH.COM

AREA SURVEYED . . . . . Ac

AREA CALCULATED . . . . . Ac

RECORD DIMENSION . . . . . 100'

SCALED DIMENSION . . . . . 100'S

MATCH LINE . . . . . M.L.

WATER . . . . . W

**LEGEND**

EXEMPT PROPERTY . . . . . (E)

SUBDIVISION LOT NO. . . . . (L)

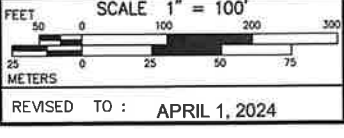
ZONE LIMIT . . . . . Z

RIGHT OF WAY . . . . . RW

COMMOY OWNERSHIP . . . . . CO

BUILDING . . . . . B

WETLANDS . . . . . W



PROPERTY MAPS

**EXETER**

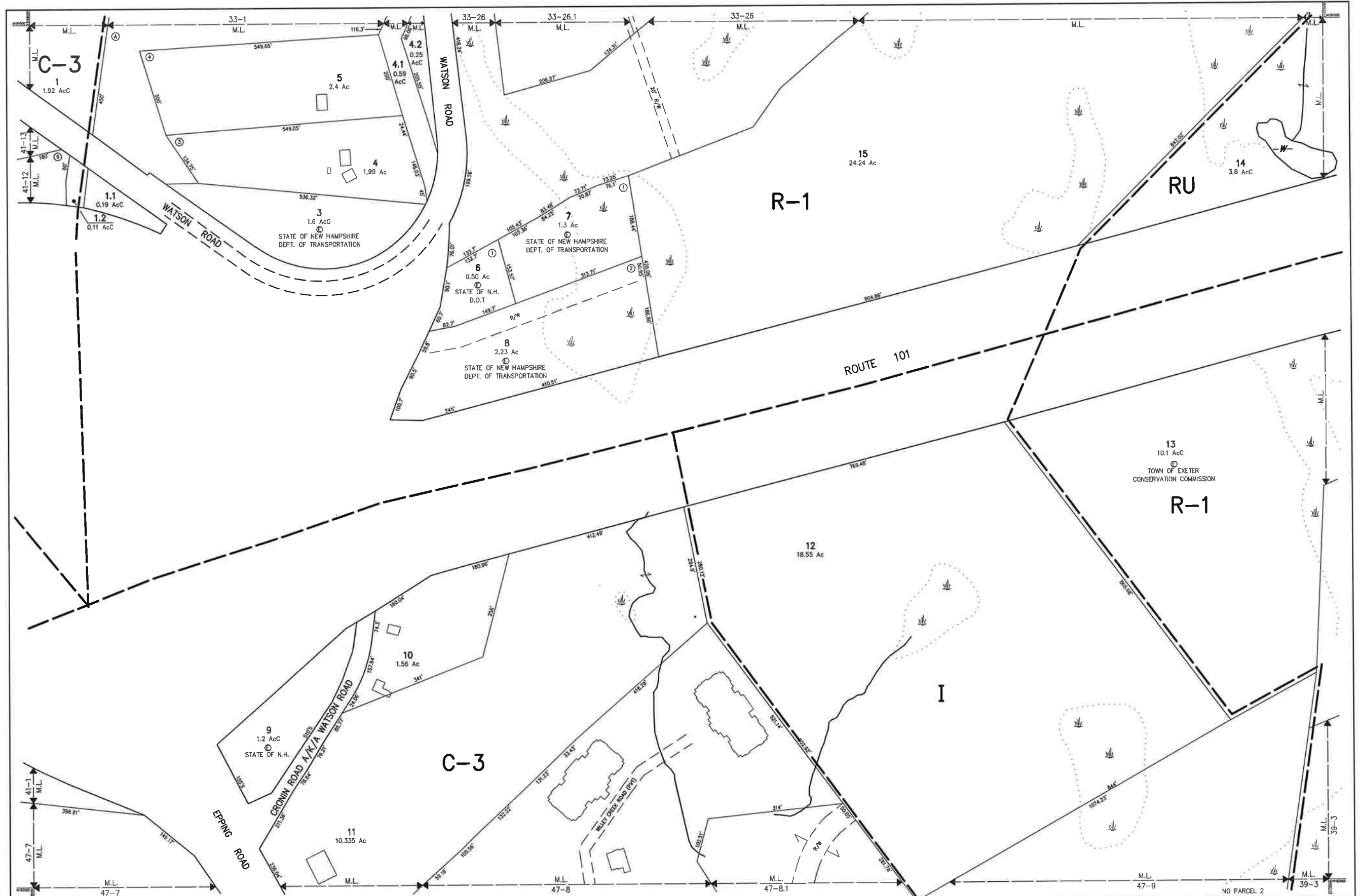
NEW HAMPSHIRE

INDEX DIAGRAM

33	34	35
40	38	
47	48	49

MAP NO.

**39**



THIS MAP IS FOR ASSESSMENT PURPOSES. IT IS NOT VALID FOR LEGAL DESCRIPTION OR CONVEYANCE.  
 THE HORIZONTAL DATUM IS THE NEW HAMPSHIRE STATE PLANE COORDINATE SYSTEM.  
 PHOTOGRAPHY DATE: APRIL 25, 1995  
 COMPLETION DATE: MARCH 29, 1996

PRODUCED IN 1996 BY  
**CAI Technologies**  
 Precision Mapping Geospatial Solutions  
 11 PLEASANT STREET, LITTLETON, NH 03061  
 800.332.4543 - WWW.CAI-TECH.COM

AREA SURVEYED	..... Ac
AREA CALCULATED	..... AcC
RECORD DIMENSION	..... 100'
SCALED DIMENSION	..... 100'S
MATCH LINE	← M.L. →
WATER	~~~~~

**LEGEND**

EXEMPT PROPERTY: (E)

SUBDIVISION LOT NO.: (1)

ZONE LIMIT: (Z)

RIGHT OF WAY: (R/W)

COMMON OWNERSHIP: (C.O.)

BUILDING: (B)

WETLANDS: (W)

SCALE 1" = 100'

FEET: 0 50 100 200 300

METERS: 0 25 50 75

REVISED TO: APRIL 1, 2024

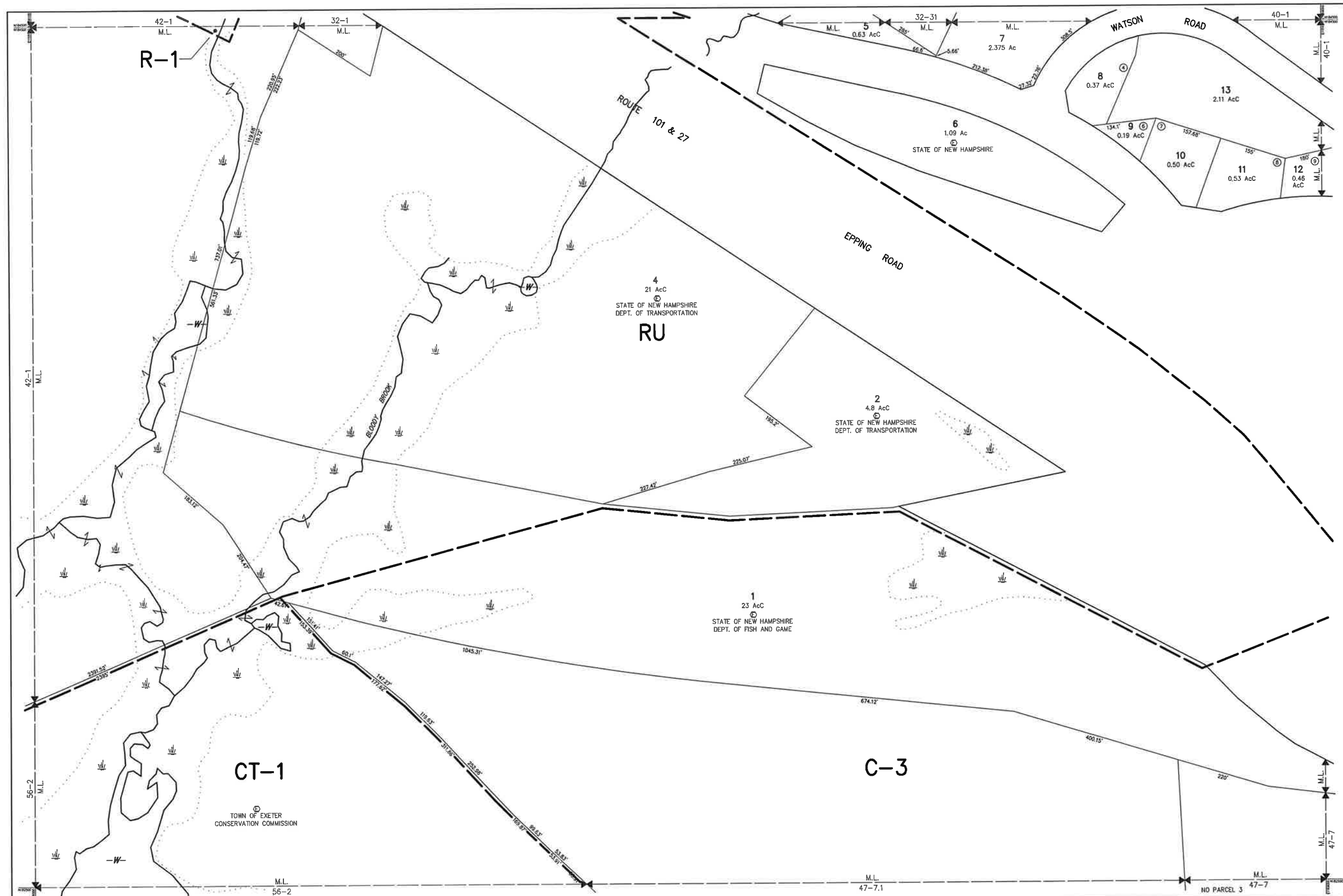
PROPERTY MAPS  
**EXETER**  
 NEW HAMPSHIRE

INDEX DIAGRAM

32	33	34
41	47	39
46	47	48

MAP NO.  
**40**





THIS MAP IS FOR ASSESSMENT PURPOSES. IT IS NOT VALID FOR LEGAL DESCRIPTION OR CONVEYANCE.

THE HORIZONTAL DATUM IS THE NEW HAMPSHIRE STATE PLANE COORDINATE SYSTEM.

PHOTOGRAPHY DATE: APRIL 25, 1995

COMPLETION DATE: MARCH 29, 1996

PRODUCED IN 1996 BY

**CAI Technologies**  
Precision Mapping. Geospatial Solutions.

11 PLEASANT STREET, LITTLETON, NH 03561  
803.322.4542 - WWW.CAI-TECH.COM

AREA SURVEYED	.....	Ac
AREA CALCULATED	.....	Ac
RECORD DIMENSION	.....	100'
SCALED DIMENSION	.....	100'S
MATCH LINE	← M.L. →	
WATER	~~~~~	

**LEGEND**

EXEMPT PROPERTY	⊙
SUBDIVISION LOT NO.	②
ZONE LIMIT	---
RIGHT OF WAY	---
COMMON OWNERSHIP	---
BUILDING	▭
WETLANDS	~~~~~

SCALE 1" = 100'

FEET 0 100 200 300

METERS 0 25 50 75

REVISED TO: APRIL 1, 2024

PROPERTY MAPS

**EXETER**

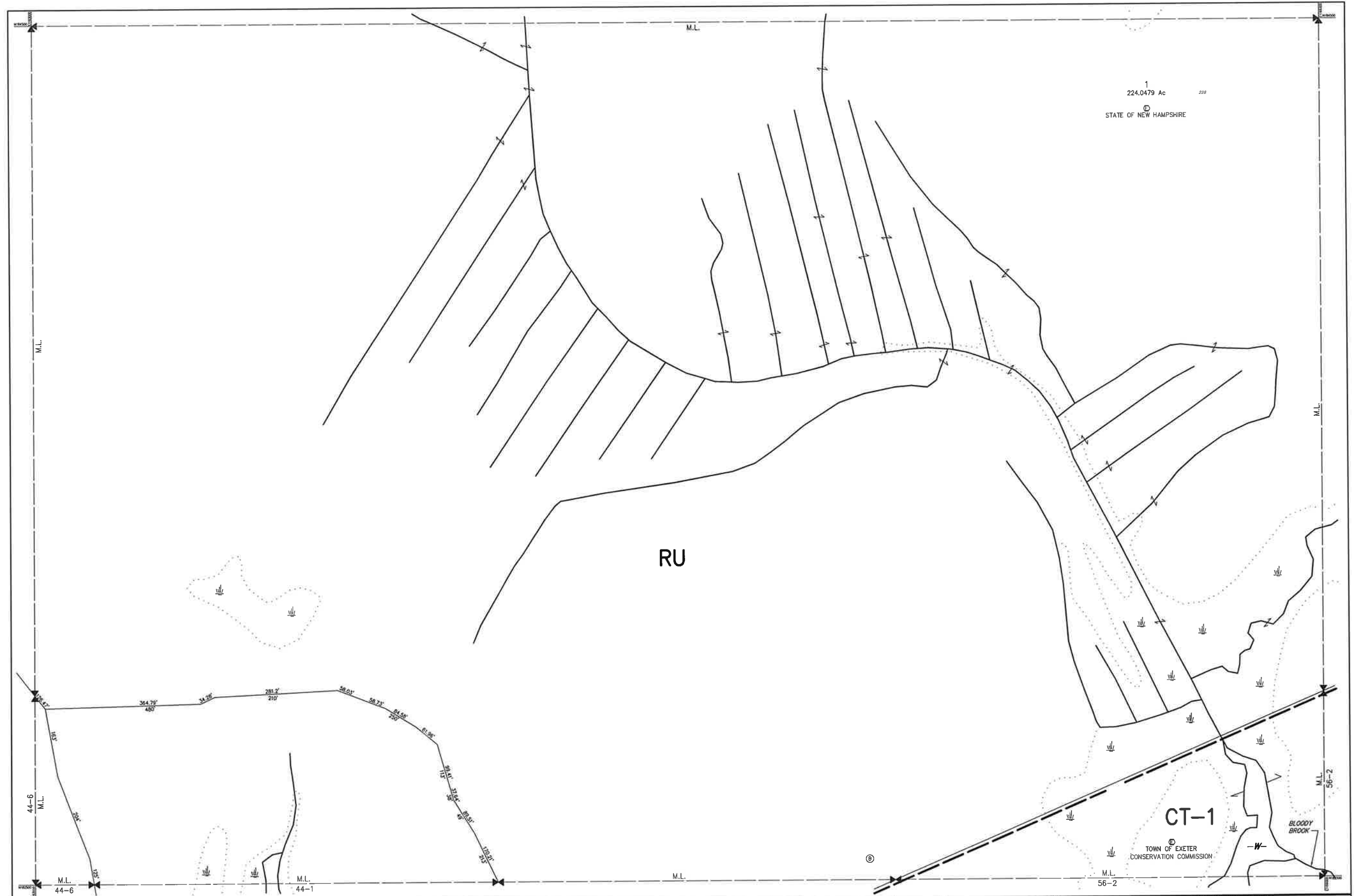
NEW HAMPSHIRE

INDEX DIAGRAM

31	32	33
42	40	
45	46	47

MAP NO.

**41**



1  
224.0479 Ac  
STATE OF NEW HAMPSHIRE

RU

CT-1

TOWN OF EXETER  
CONSERVATION COMMISSION

BLOODY BROOK

THIS MAP IS FOR ASSESSMENT PURPOSES. IT IS NOT VALID FOR LEGAL DESCRIPTION OR CONVEYANCE.  
THE HORIZONTAL DATUM IS THE NEW HAMPSHIRE STATE PLANE COORDINATE SYSTEM.  
PHOTOGRAPHY DATE: APRIL 25, 1995  
COMPLETION DATE: MARCH 29, 1996

PRODUCED IN 1995 BY  
**CAI Technologies**  
Precision Mapping. Geospatial Solutions.  
11 PLEASANT STREET, LITTLETON, NH 03541  
603.322.4540 • WWW.CAI-TECH.COM

AREA SURVEYED ..... Ac  
AREA CALCULATED ..... Ac  
RECORD DIMENSION ..... 100'  
SCALED DIMENSION ..... 100'S  
MATCH LINE ..... M.L.  
WATER ..... -W-

**LEGEND**  
EXEMPT PROPERTY ..... (E)  
SUBDIVISION LOT NO. ..... (L)  
ZONE LIMIT ..... (Z)  
RIGHT OF WAY ..... (R)  
COMMON OWNERSHIP ..... (C)  
BUILDING ..... (B)  
WETLANDS ..... (W)

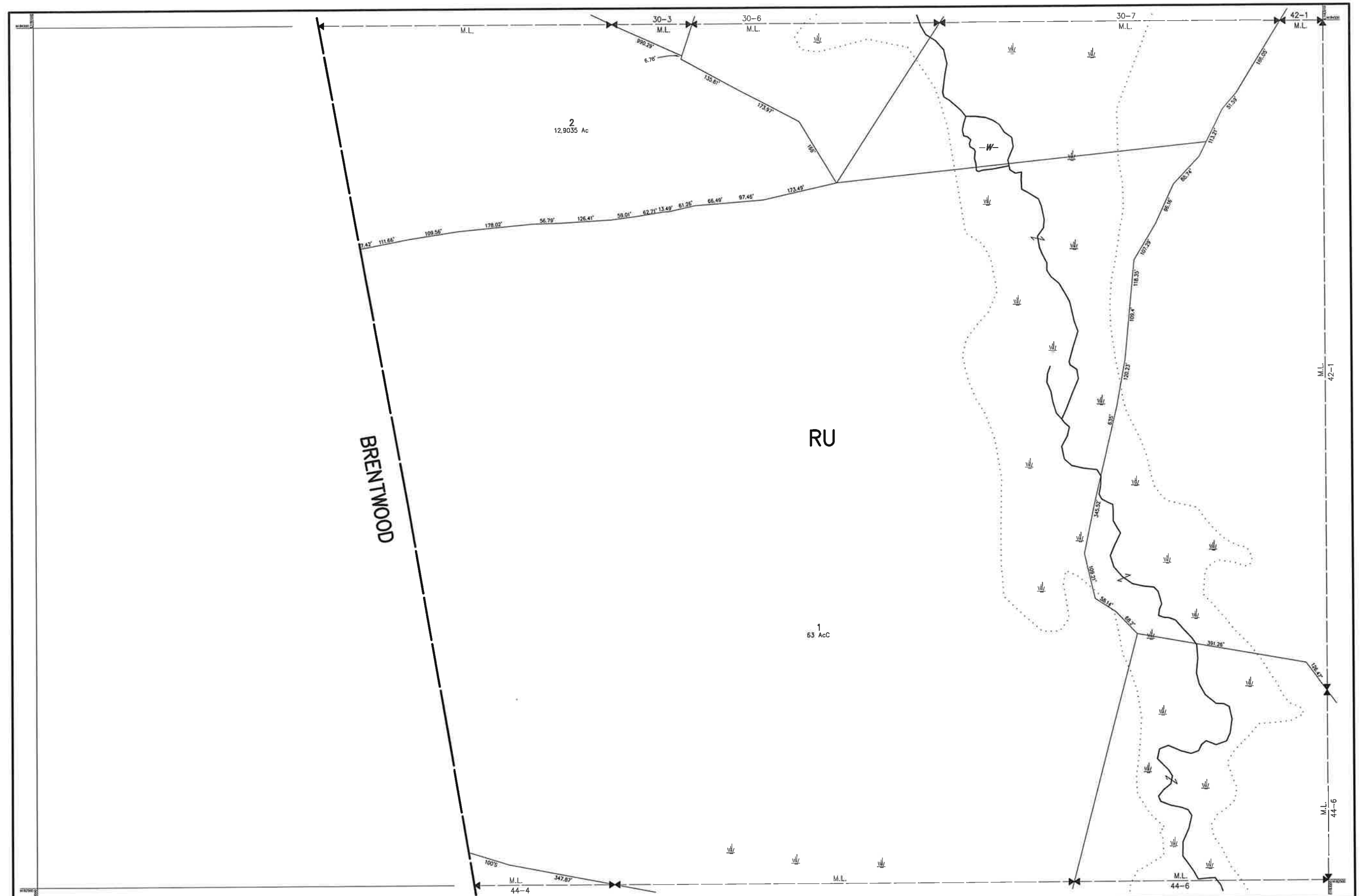
SCALE 1" = 100'  
FEET 0 50 100 200 300  
METERS 0 25 50 75  
REVISED TO : APRIL 1, 2024

PROPERTY MAPS  
**EXETER**  
NEW HAMPSHIRE

INDEX DIAGRAM

30	31	32
43	41	44
44	45	46

MAP NO.  
**42**



THIS MAP IS FOR ASSESSMENT PURPOSES. IT IS NOT VALID FOR LEGAL DESCRIPTION OR CONVEYANCE.  
 THE HORIZONTAL DATUM IS THE NEW HAMPSHIRE STATE PLANE COORDINATE SYSTEM.  
 PHOTOGRAPHY DATE: APRIL 25, 1995  
 COMPLETION DATE: MARCH 29, 1996

PRODUCED IN 1996 BY  
**CAI Technologies**  
Computer Aided Imaging  
 11 PLEASANT STREET, LITTLETON, NH 03581  
 800.322.4545 - WWW.CAI-TECH.COM

AREA SURVEYED	..... Ac
AREA CALCULATED	..... Ac
RECORD DIMENSION	..... 100'
SCALED DIMENSION	..... 100'S
MATCH LINE	..... M.L.
WATER	..... W

**LEGEND**

EXEMPT PROPERTY	.....
SUBDIVISION LOT NO.	.....
ZONE LIMIT	.....
RIGHT OF WAY	.....
COMMON OWNERSHIP	.....
BUILDING	.....
WETLANDS	.....

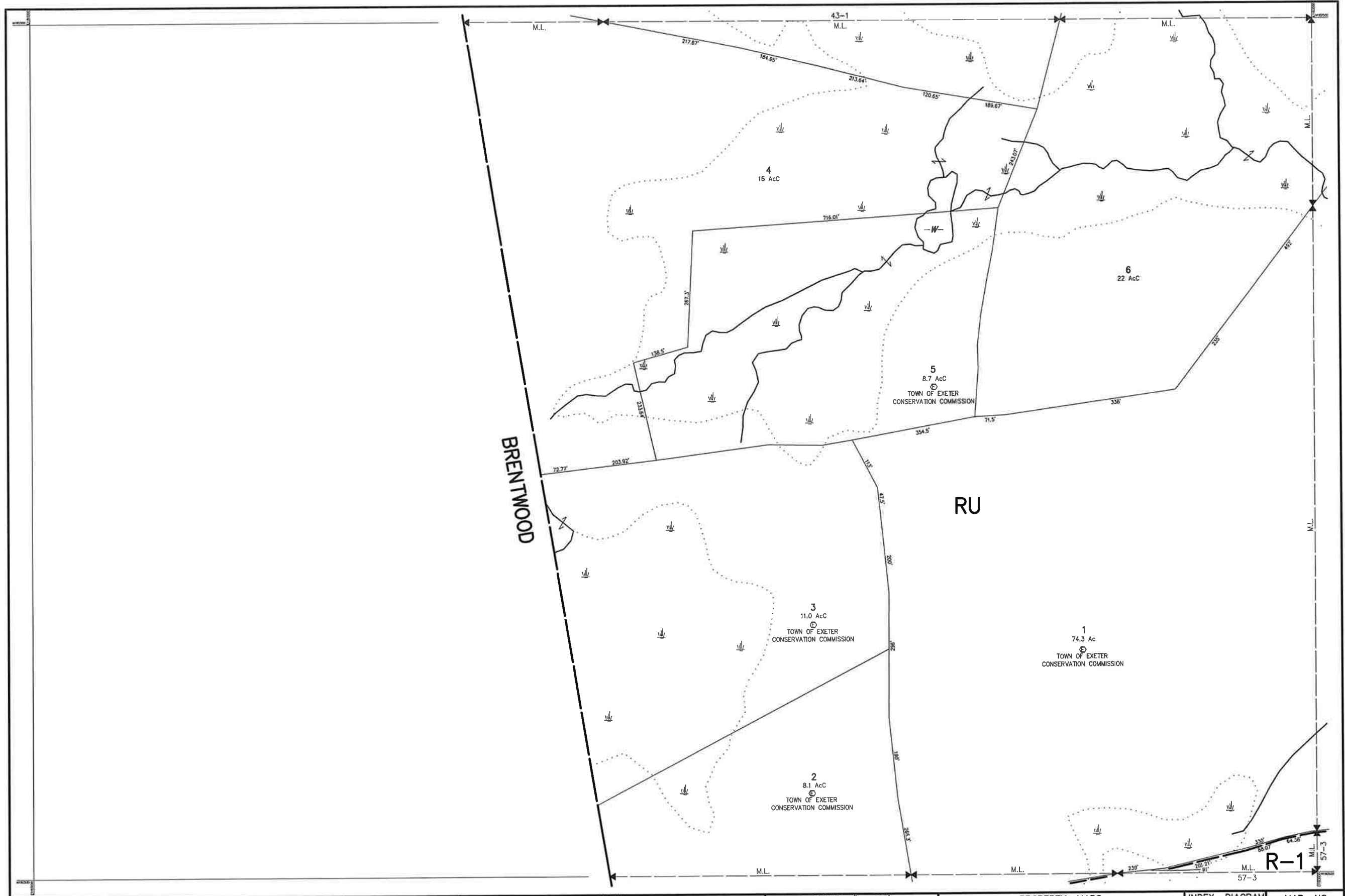
SCALE 1" = 100'  
 FEET 0 50 100 150 200 250 300  
 METERS 0 25 50 75  
 REVISED TO : APRIL 1, 2024

PROPERTY MAPS  
**EXETER**  
 NEW HAMPSHIRE

**INDEX DIAGRAM**

30	31
42	45
44	45

MAP NO.  
**43**



THIS MAP IS FOR ASSESSMENT PURPOSES. IT IS NOT VALID FOR LEGAL DESCRIPTION OR CONVEYANCE.

THE HORIZONTAL DATUM IS THE NEW HAMPSHIRE STATE PLANE COORDINATE SYSTEM.

PHOTOGRAPHY DATE: APRIL 25, 1995

COMPLETION DATE: MARCH 29, 1996

PRODUCED IN 1996 BY

**CAI Technologies**  
Professional Mapping, Geographic Services

11 PLEASANT STREET, LITTLETON, NH 03024  
 603.322.4540 • WWW.CAI-TECH.COM

**LEGEND**

EXEMPT PROPERTY . . . . . (E)

SUBDIVISION LOT NO. . . . . (L)

ZONE LIMIT . . . . . (Z)

RIGHT OF WAY . . . . . (R)

COMMON OWNERSHIP . . . . . (C)

BUILDING . . . . . (B)

WETLANDS . . . . . (W)

AREA SURVEYED . . . . . Ac

AREA CALCULATED . . . . . AcC

RECORD DIMENSION . . . . . 100'

SCALED DIMENSION . . . . . 100'S

MATCH LINE . . . . . M.L.

WATER . . . . . (W)

SCALE 1" = 100'

FEET 0 50 100 200 300

METERS 0 25 50 75

REVISED TO : APRIL 1, 2024

PROPERTY MAPS

**EXETER**

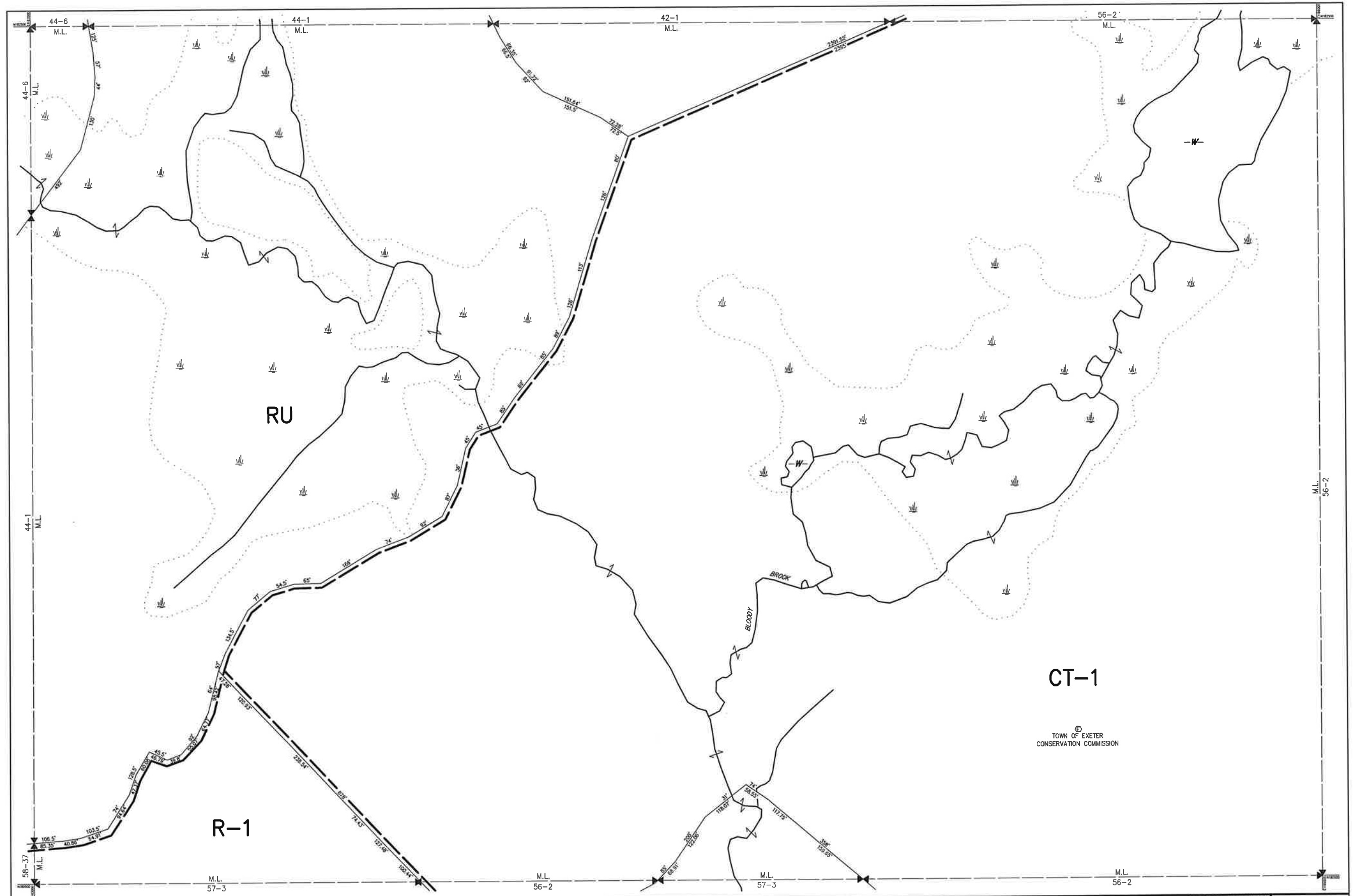
NEW HAMPSHIRE

INDEX DIAGRAM

43	42
45	44
58	57

MAP NO.

**44**



THIS MAP IS FOR ASSESSMENT PURPOSES. IT IS NOT VALID FOR LEGAL DESCRIPTION OR CONVEYANCE.

THE HORIZONTAL DATUM IS THE NEW HAMPSHIRE STATE PLANE COORDINATE SYSTEM.

PHOTOGRAPHY DATE: APRIL 25, 1995

COMPLETION DATE: MARCH 29, 1996

PRODUCED IN 1996 BY

**CAI Technologies**  
Precision Mapping, Geospatial Solutions

11 PLEASANT STREET, LITTLETON, NH 03561  
800.322.4342 - WWW.CAI-TECH.COM

AREA SURVEYED ..... Ac

AREA CALCULATED ..... AcC

RECORD DIMENSION ..... 100'

SCALED DIMENSION ..... 100'S

MATCH LINE ..... M.L.

WATER ..... W

**LEGEND**

EXEMPT PROPERTY ..... (E)

SUBDIVISION LOT NO. ..... (L)

ZONE LIMIT ..... (Z)

RIGHT OF WAY ..... (R)

COMMON OWNERSHIP ..... (C)

BUILDING ..... (B)

WETLANDS ..... (W)

SCALE 1" = 100'

FEET 0 50 100 200 300

METERS 0 25 50 75

REVISED TO : APRIL 1, 2024

PROPERTY MAPS

**EXETER**

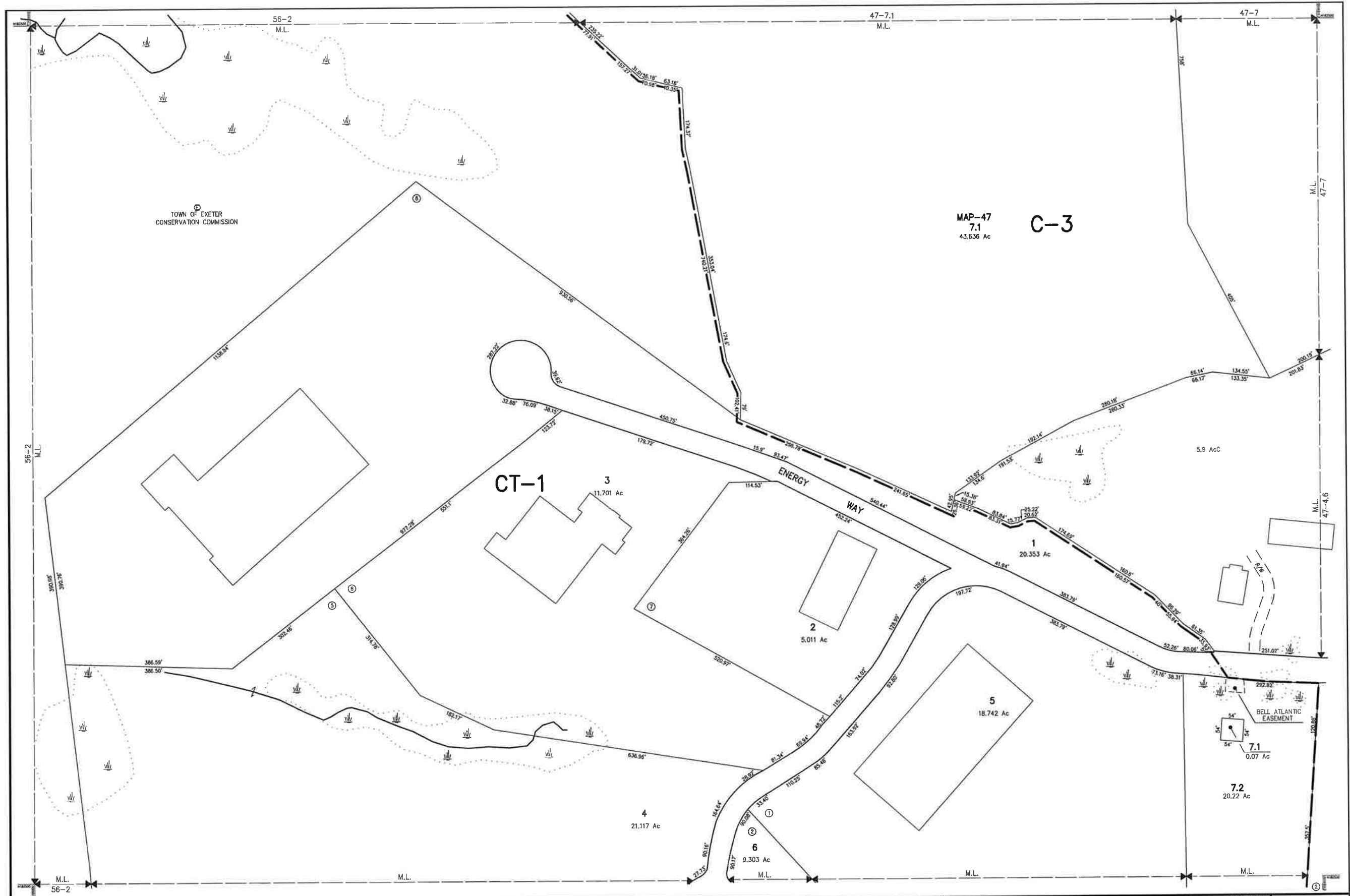
NEW HAMPSHIRE

INDEX DIAGRAM

43	42	41
44	45	46
58	57	56

MAP NO.

**45**



THIS MAP IS FOR ASSESSMENT PURPOSES. IT IS NOT VALID FOR LEGAL DESCRIPTION OR CONVEYANCE.

THE HORIZONTAL DATUM IS THE NEW HAMPSHIRE STATE PLANE COORDINATE SYSTEM.

PHOTOGRAPHY DATE: APRIL 25, 1995

COMPLETION DATE: MARCH 29, 1996

PRODUCED IN 1996 BY

**CAI Technologies**

11 PLEASANT STREET, LITTLETON, NH 03581  
603.322.4540 - WWW.CAITECH.COM

AREA SURVEYED ..... Ac

AREA CALCULATED ..... AcC

RECORD DIMENSION ..... 100'

SCALED DIMENSION ..... 100'S

MATCH LINE ..... M.L.

WATER ..... W

**LEGEND**

EMPTYP PROPERTY ..... (E)

SUBDIVISION LOT NO. ..... (L)

ZONE LIMIT ..... (Z)

RIGHT OF WAY ..... (R)

COMMON OWNERSHIP ..... (C)

BUILDING ..... (B)

WETLANDS ..... (W)

SCALE 1" = 100'

FEET 0 50 100 200 300

METERS 0 25 50 75

REVISED TO: APRIL 1, 2024

PROPERTY MAPS

**EXETER**

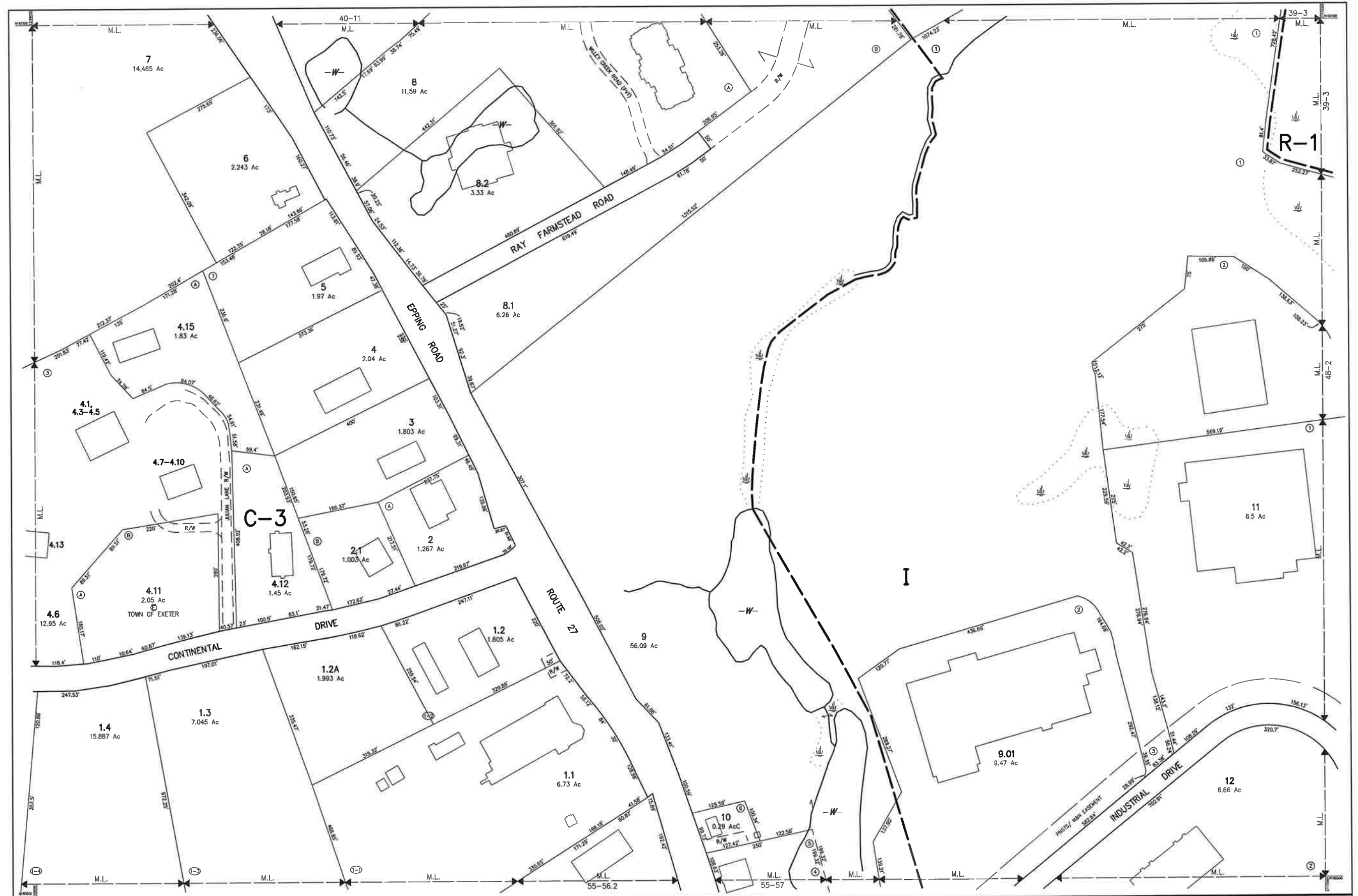
NEW HAMPSHIRE

INDEX DIAGRAM

42	41	40
45	47	
57	56	55

MAP NO.

**46**



THIS MAP IS FOR ASSESSMENT PURPOSES. IT IS NOT VALID FOR LEGAL DESCRIPTION OR CONVEYANCE.

THE HORIZONTAL DATUM IS THE NEW HAMPSHIRE STATE PLANE COORDINATE SYSTEM.

PHOTOGRAPHY DATE: APRIL 25, 1995

COMPLETION DATE: MARCH 29, 1996

PRODUCED IN 1995 BY

**CAI Technologies**  
Precision Mapping Geospatial Solutions

11 PLEASANT STREET, LITTLETON, NH 03045  
803.322.4540 • WWW.CAI-TECH.COM

AREA SURVEYED	Ac
AREA CALCULATED	Ac
RECORD DIMENSION	100'
SCALED DIMENSION	100'S
MATCH LINE	M.L.
WATER	-W-

**LEGEND**

EXEMPT PROPERTY

SUBDIVISION LOT NO.

ZONE LIMIT

RIGHT OF WAY

COMMON OWNERSHIP

BUILDING

WETLANDS

SCALE 1" = 100'

FEET 0 50 100 200 300

METERS 0 25 50 75

REVISED TO: APRIL 1, 2024

PROPERTY MAPS

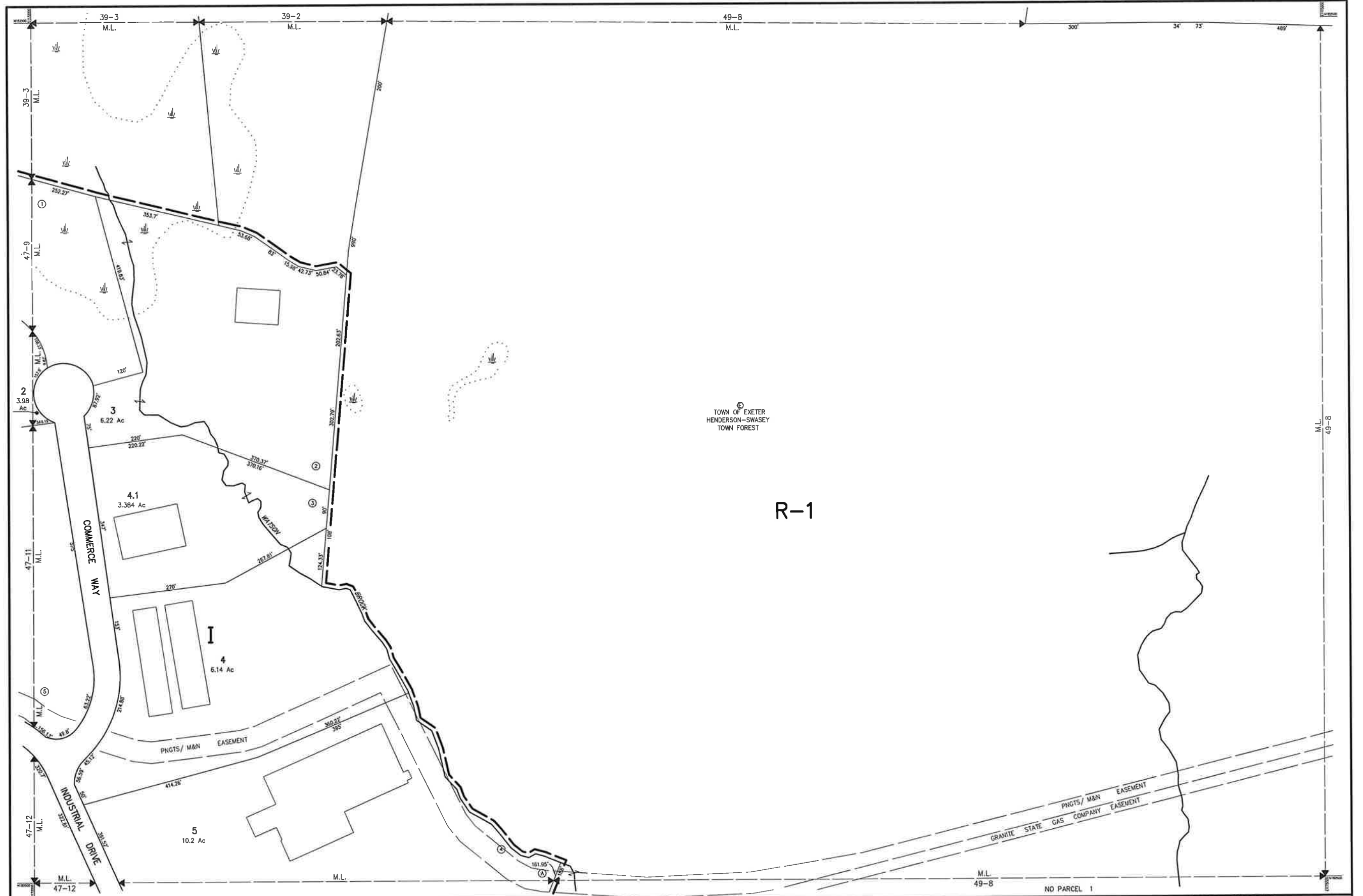
**EXETER**

NEW HAMPSHIRE

INDEX DIAGRAM

41	40	39
46	48	
56	55	54

MAP NO. **47**



THIS MAP IS FOR ASSESSMENT PURPOSES. IT IS NOT VALID FOR LEGAL DESCRIPTION OR CONVEYANCE.

THE HORIZONTAL DATUM IS THE NEW HAMPSHIRE STATE PLANE COORDINATE SYSTEM.

PHOTOGRAPHY DATE: APRIL 25, 1995

COMPLETION DATE: MARCH 29, 1996

PRODUCED IN 1996 BY

**CAI Technologies**  
Precision Mapping Geopack/ GIS Solutions

11 PLEASANT STREET, LITTLETON, NH 03551  
800.332.4548 - WWW.CAI-TECH.COM

AREA SURVEYED . . . . .	Ac
AREA CALCULATED . . . . .	Ac
RECORD DIMENSION . . . . .	100'
SCALED DIMENSION . . . . .	100'S
MATCH LINE . . . . .	M.L.
WATER . . . . .	-W-

**LEGEND**

EXEMPT PROPERTY . . . . .

SUBDIVISION LOT NO. . . . .

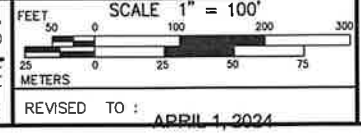
ZONE LIMIT . . . . .

RIGHT OF WAY . . . . .

COMMON OWNERSHIP . . . . .

BUILDING . . . . .

WETLANDS . . . . .



PROPERTY MAPS

**EXETER**

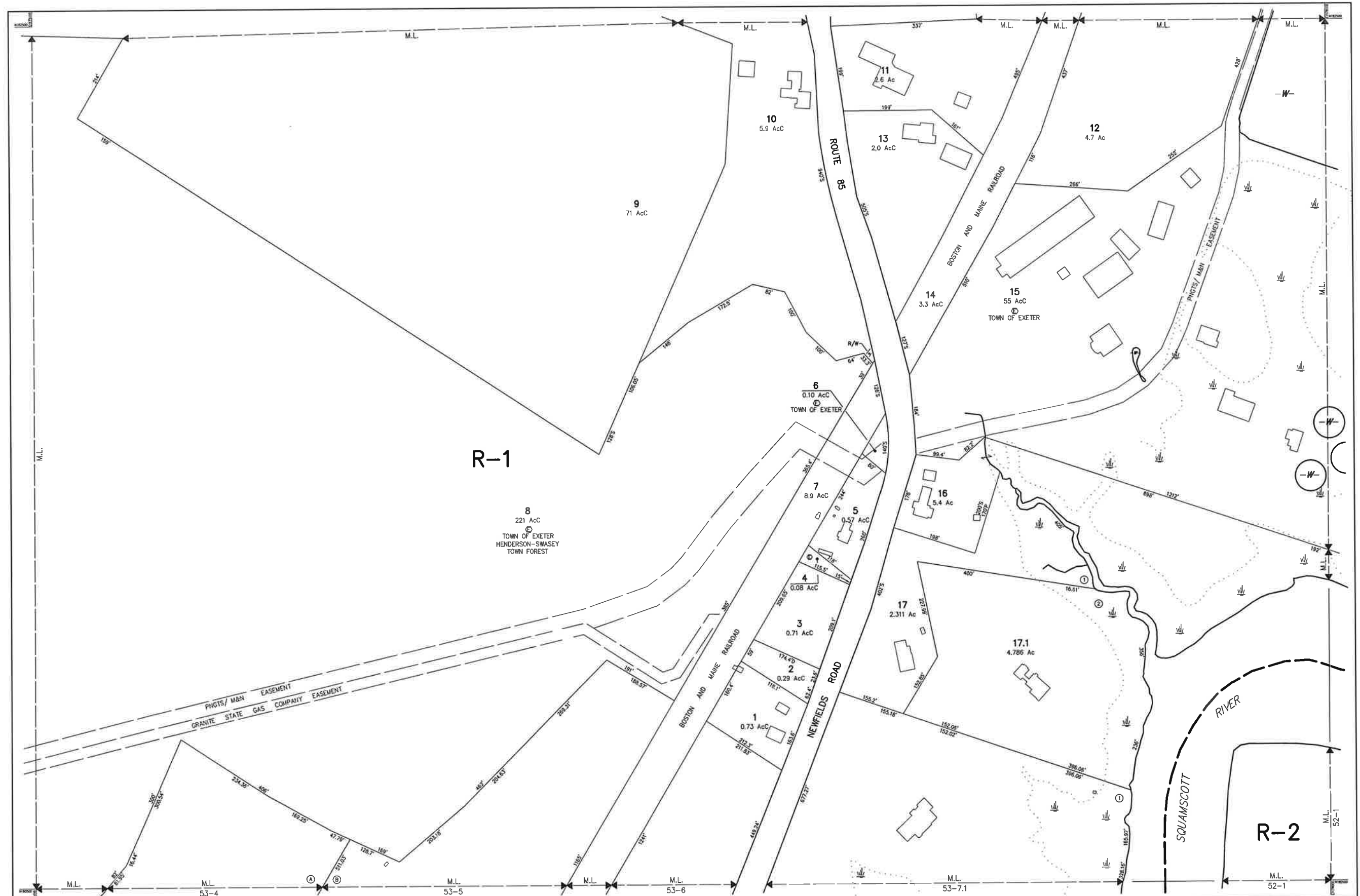
NEW HAMPSHIRE

INDEX	DIAGRAM
40	38
47	49
55	53

MAP NO.

**48**





THIS MAP IS FOR ASSESSMENT PURPOSES. IT IS NOT VALID FOR LEGAL DESCRIPTION OR CONVEYANCE.  
 THE HORIZONTAL DATUM IS THE NEW HAMPSHIRE STATE PLANE COORDINATE SYSTEM.  
 PHOTOGRAPHY DATE: APRIL 25, 1995  
 COMPLETION DATE: MARCH 29, 1996

PRODUCED IN 1996 BY  
**CAI Technologies**  
 Precision Mapping, Geospatial Solutions  
 11 PLEASANT STREET, LITTLETON, NH 03561  
 603.322.4540 • WWW.CAI-TECH.COM

AREA SURVEYED	Ac
AREA CALCULATED	Ac
RECORD DIMENSION	100'
SCALED DIMENSION	100'S
MATCH LINE	M.L.
WATER	W

**LEGEND**

- EXEMPT PROPERTY
- SUBDIVISION LOT NO.
- ZONE LIMIT
- RIGHT OF WAY
- COMMON OWNERSHIP
- BUILDING
- WETLANDS

SCALE 1" = 100'

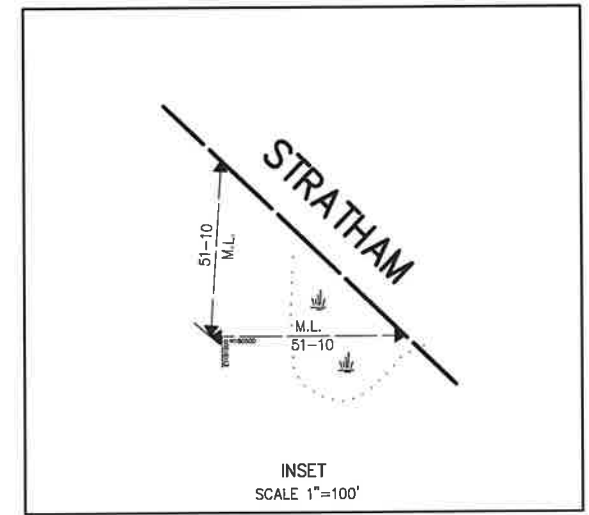
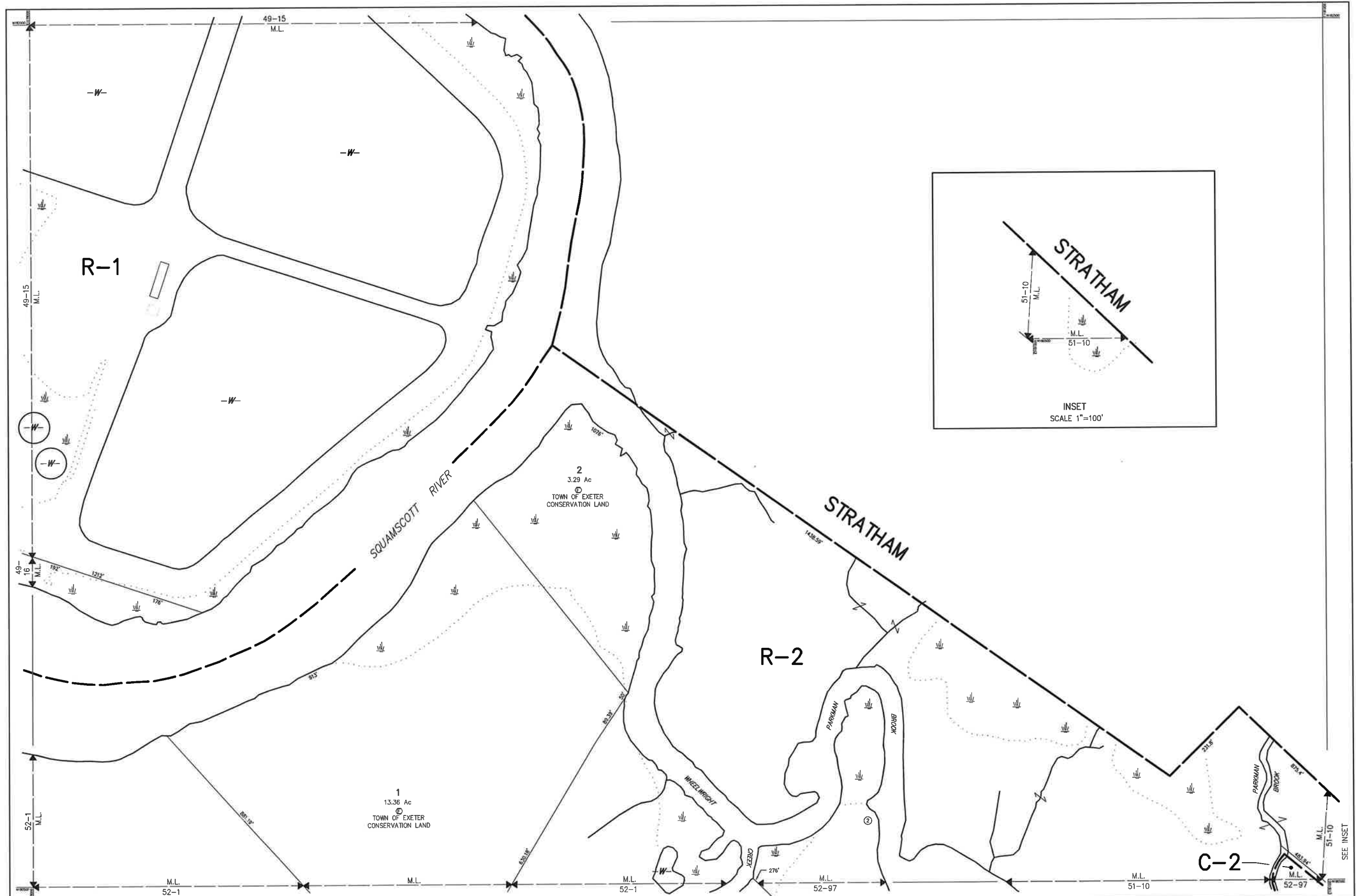
REVISD TO : APRIL 1, 2024

PROPERTY MAPS  
**EXETER**  
 NEW HAMPSHIRE

**INDEX DIAGRAM**

39	38	37
48	50	
54	53	52

MAP NO.  
**49**



THIS MAP IS FOR ASSESSMENT PURPOSES. IT IS NOT VALID FOR LEGAL DESCRIPTION OR CONVEYANCE.  
 THE HORIZONTAL DATUM IS THE NEW HAMPSHIRE STATE PLANE COORDINATE SYSTEM.  
 PHOTOGRAPHY DATE: APRIL 25, 1995  
 COMPLETION DATE: MARCH 29, 1996

PRODUCED IN 1996 BY

**CAI Technologies**  
 Precision Mapping. Geospatial Solutions.

11 PLEASANT STREET, LITTLETON, NH 03561  
 800.322.4540 • WWW.CAI-TECH.COM

AREA SURVEYED	.....	Ac
AREA CALCULATED	.....	Ac
RECORD DIMENSION	.....	100'
SCALED DIMENSION	.....	100'S
MATCH LINE	← M.L. →	
WATER	~~~~~	

**LEGEND**

EXEMPT PROPERTY

SUBDIVISION LOT NO.

ZONE LIMIT

RIGHT OF WAY

COMMON OWNERSHIP

BUILDING

WETLANDS

SCALE 1" = 100'

FEET 0 50 100 200 300

METERS 0 25 50 75

REVISED TO: APRIL 1, 2024

PROPERTY MAPS

**EXETER**

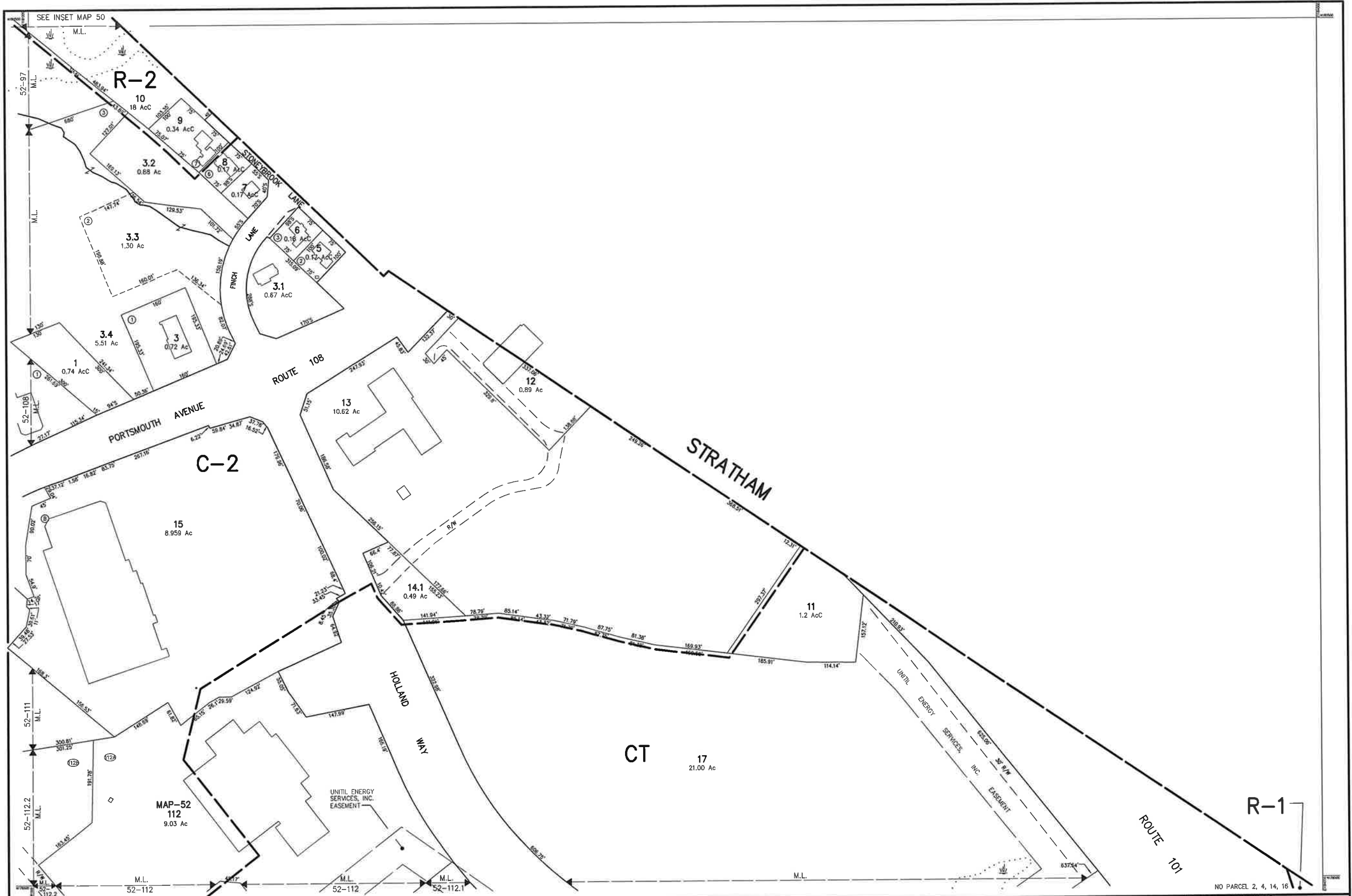
NEW HAMPSHIRE

**INDEX DIAGRAM**

38	37
49	51
53	52

MAP NO.

**50**



THIS MAP IS FOR ASSESSMENT PURPOSES. IT IS NOT VALID FOR LEGAL DESCRIPTION OR CONVEYANCE.

THE HORIZONTAL DATUM IS THE NEW HAMPSHIRE STATE PLANE COORDINATE SYSTEM.

PHOTOGRAPHY DATE: APRIL 25, 1995

COMPLETION DATE: MARCH 29, 1996

PRODUCED IN 1996 BY

**CAI Technologies**  
Precision Mapping. Geospatial Solutions.

11 PLEASANT STREET, LITTLETON, NH 03561  
800.322.4540 • WWW.CAI.TECH.COM

AREA SURVEYED	Ac
AREA CALCULATED	AcC
RECORD DIMENSION	100'
SCALED DIMENSION	100'S
MATCH LINE	M.L.
WATER	W

**LEGEND**

EXEMPT PROPERTY	(E)
SUBDIVISION LOT NO.	(L)
ZONE LIMIT	(Z)
RIGHT OF WAY	(R)
COMMON OWNERSHIP	(C)
BUILDING	(B)
WETLANDS	(W)

SCALE 1" = 100'

FEET 0 50 100 200 300

METERS 0 25 50 75

REVISED TO: APRIL 1, 2024

PROPERTY MAPS

**EXETER**

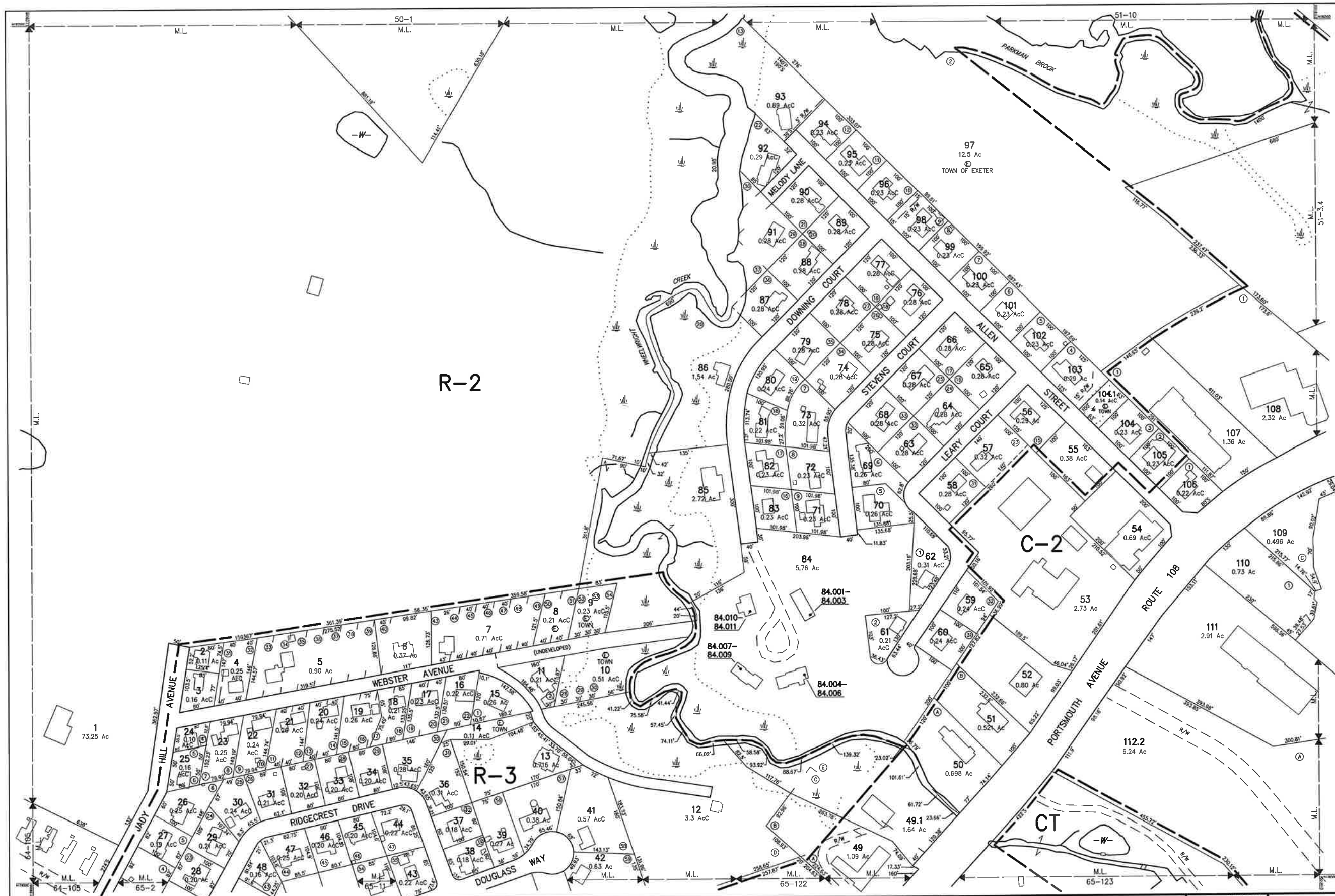
NEW HAMPSHIRE

INDEX DIAGRAM

50	51	52
65	66	67

MAP NO. **51**

NO PARCEL 2, 4, 14, 16



THIS MAP IS FOR ASSESSMENT PURPOSES. IT IS NOT VALID FOR LEGAL DESCRIPTION OR CONVEYANCE.  
 THE HORIZONTAL DATUM IS THE NEW HAMPSHIRE STATE PLANE COORDINATE SYSTEM.  
 PHOTOGRAPHY DATE: APRIL 25, 1995  
 COMPLETION DATE: MARCH 29, 1996

PRODUCED IN 1996 BY  
**CAI Technologies**  
 Precision Mapping, Geospatial Solutions  
 11 PLEASANT STREET, LITTLETON, NH 03561  
 603.322.4549 • WWW.CAI-TECH.COM

AREA SURVEYED	Ac
AREA CALCULATED	Ac
RECORD DIMENSION	100'
SCALED DIMENSION	100'S
MATCH LINE	M.L.
WATER	-W-

**LEGEND**

- EXEMPT PROPERTY
- SUBDIVISION LOT NO.
- ZONE LIMIT
- RIGHT OF WAY
- COMMON OWNERSHIP
- BUILDING
- WETLANDS

SCALE 1" = 100'

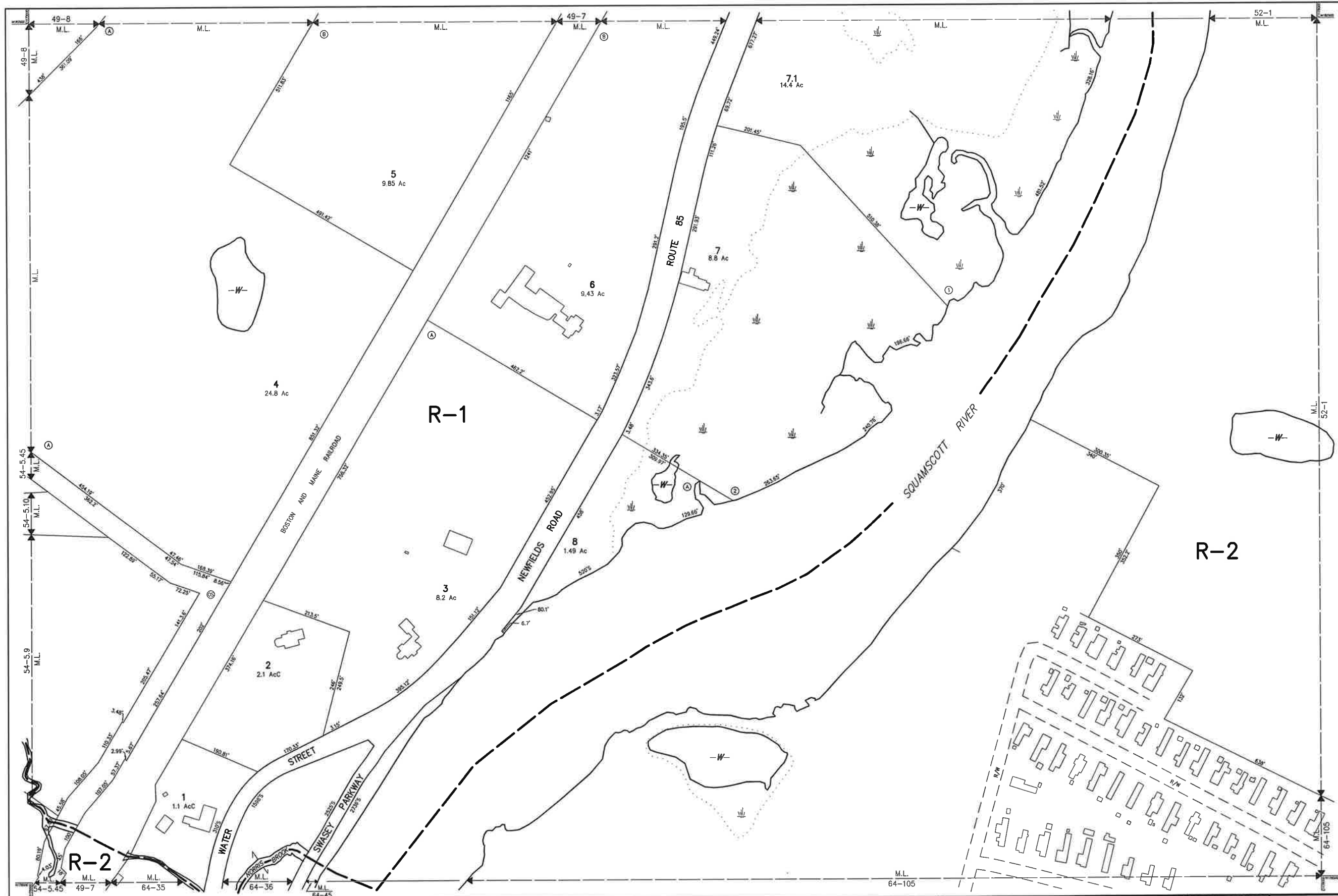
REVISD TO : APRIL 1, 2024

PROPERTY MAPS  
**EXETER**  
 NEW HAMPSHIRE

**INDEX DIAGRAM**

49	50
53	51
64	65
66	

MAP NO.  
**52**



THIS MAP IS FOR ASSESSMENT PURPOSES. IT IS NOT VALID FOR LEGAL DESCRIPTION OR CONVEYANCE.  
 THE HORIZONTAL DATUM IS THE NEW HAMPSHIRE STATE PLANE COORDINATE SYSTEM.  
 PHOTOGRAPHY DATE: APRIL 25, 1995  
 COMPLETION DATE: MARCH 29, 1996

PRODUCED IN 1996 BY  
**CAI Technologies**  
Professional Mapping, Digitization, Software  
 11 PLEASANT STREET, LITTLETON, NH 03611  
 800.327.4540 • WWW.CAI-TECH.COM

AREA SURVEYED	.....	Ac
AREA CALCULATED	.....	Ac
RECORD DIMENSION	.....	100'
SCALED DIMENSION	.....	100/5
MATCH LINE	← M.L. →	
WATER	~~~~~	

**LEGEND**

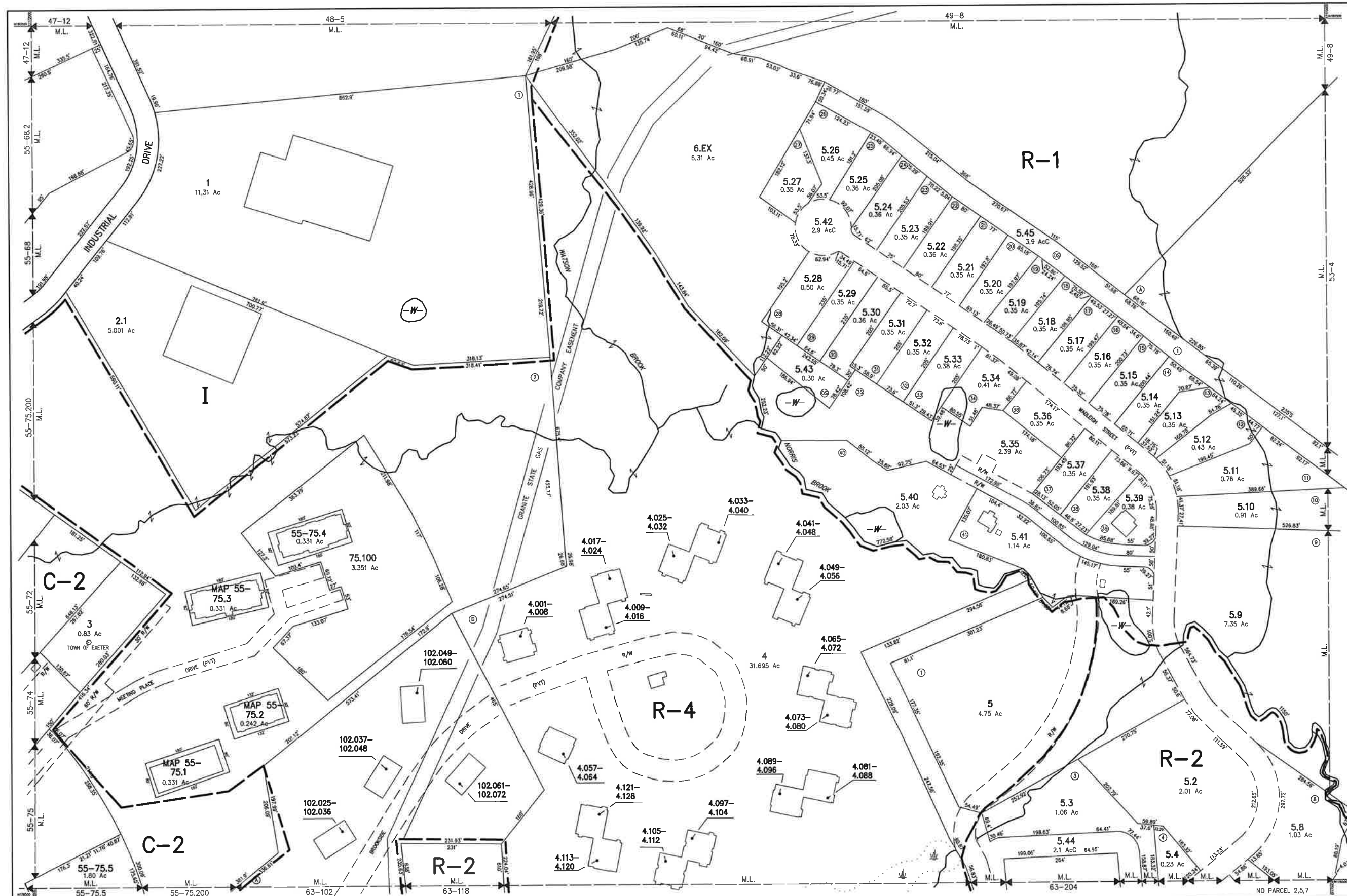
- EXEMPT PROPERTY
- SUBDIVISION LOT NO.
- ZONE LIMIT
- RIGHT OF WAY
- COMMON OWNERSHIP
- BUILDING
- WETLANDS

SCALE 1" = 100'  
 FEET 0 50 100 200 300  
 METERS 0 25 50 75  
 REVISED TO : APRIL 1, 2024

PROPERTY MAPS  
**EXETER**  
 NEW HAMPSHIRE

INDEX	DIAGRAM
48 49 50	51 52
54 55 56	57 58
63 64 65	

MAP NO.  
**53**



THIS MAP IS FOR ASSESSMENT PURPOSES. IT IS NOT VALID FOR LEGAL DESCRIPTION OR CONVEYANCE.  
 THE HORIZONTAL DATUM IS THE NEW HAMPSHIRE STATE PLANE COORDINATE SYSTEM.  
 PHOTOGRAPHY DATE: APRIL 25, 1995  
 COMPLETION DATE: MARCH 29, 1996

PRODUCED IN 1996 BY  
**CAI Technologies**  
 Precision Mapping. Computer Solutions.  
 11 PLEASANT STREET, LITTLETON, NH 03661  
 800.322.4540 - WWW.CAI-TECH.COM

AREA SURVEYED	.....	Ac
AREA CALCULATED	.....	Ac
RECORD DIMENSION	.....	100'
SCALED DIMENSION	.....	100'
MATCH LINE	← M.L. →	
WATER	~~~~~	

**LEGEND**

EXEMPT PROPERTY: (E)

SUBDIVISION LOT NO.: (S)

ZONE LIMIT: (Z)

RIGHT OF WAY: (R/W)

COMMON OWNERSHIP: (C.O.)

BUILDING: (B)

WETLANDS: (W)

SCALE 1" = 100'

FEET: 0 100 200 300

METERS: 0 25 50 75

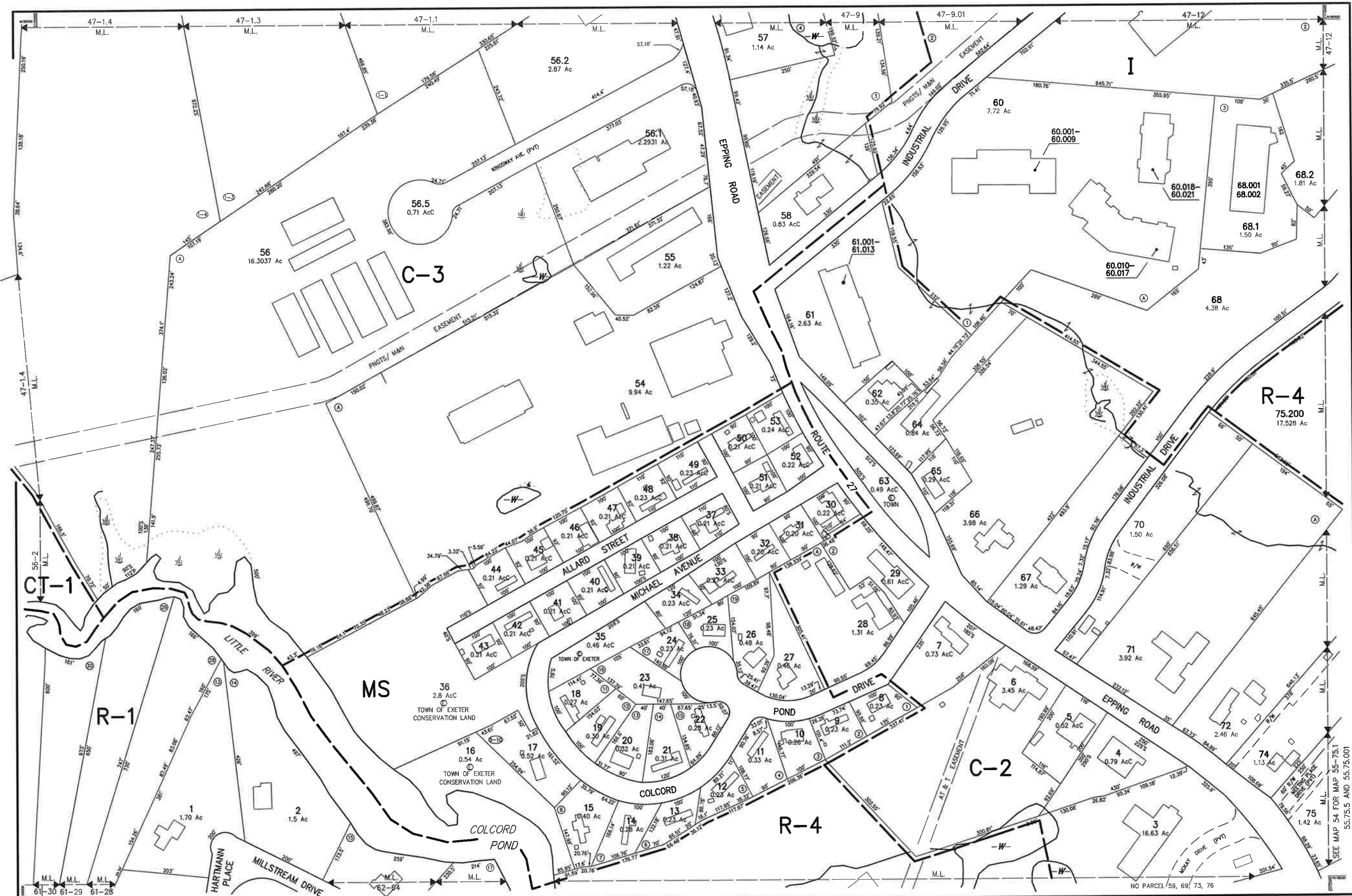
REVISED TO: APRIL 1, 2024

PROPERTY MAPS  
**EXETER**  
 NEW HAMPSHIRE

INDEX DIAGRAM

47	48	49
55	53	
62	63	64

MAP NO. **54**



THIS MAP IS FOR ASSESSMENT PURPOSES. IT IS NOT VALID FOR LEGAL DESCRIPTION OR CONVEYANCE.

THE HORIZONTAL DATUM IS THE NEW HAMPSHIRE STATE PLANE COORDINATE SYSTEM.

PHOTOGRAPHY DATE: APRIL 25, 1995

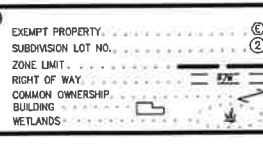
COMPLETION DATE: MARCH 29, 1996

PRODUCED IN 1996 BY

**CAI Technologies**  
Precision Mapping Group, Inc.

11 PLEASANT STREET, LITTLETON, NH 03041  
603.322.4540 - WWW.CAI-TECH.COM

LEGEND	DESCRIPTION
(Symbol)	AREA SURVEYED
(Symbol)	AREA CALCULATED
(Symbol)	RECORD DIMENSION
(Symbol)	SCALED DIMENSION
(Symbol)	MATCH LINE
(Symbol)	WATER
(Symbol)	EXEMPT PROPERTY
(Symbol)	SUBDIVISION LOT NO.
(Symbol)	ZONE LIMIT
(Symbol)	RIGHT OF WAY
(Symbol)	COMMON OWNERSHIP
(Symbol)	BUILDING
(Symbol)	WETLANDS



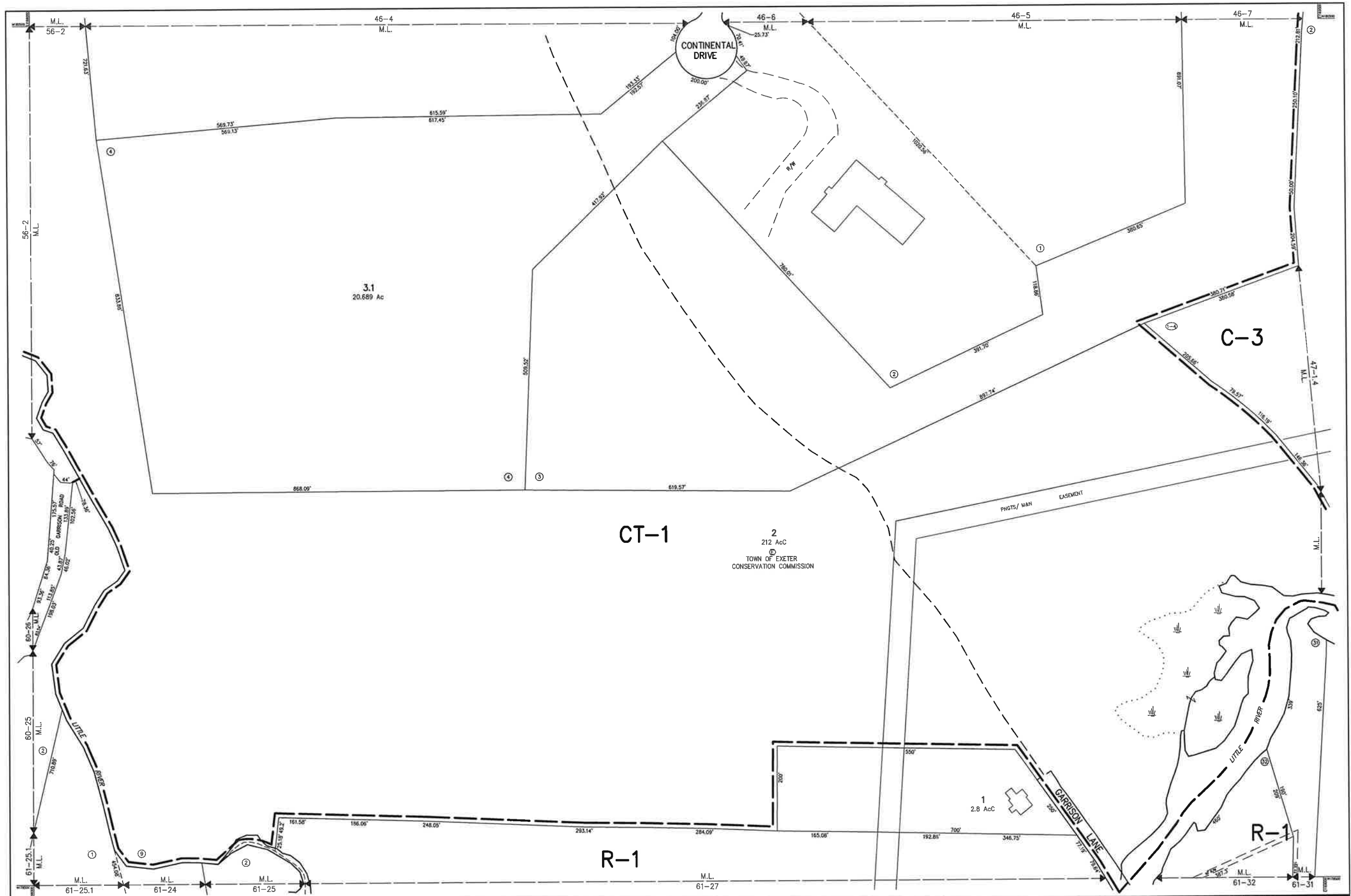
PROPERTY MAPS

**EXETER**

NEW HAMPSHIRE

INDEX	DIAGRAM	MAP NO.
46	47	48
56	54	<b>55</b>
61	62	63

SEE MAP 54 FOR MAP 56-75.1  
55.75.5 AND 55.75.001



THIS MAP IS FOR ASSESSMENT PURPOSES. IT IS NOT VALID FOR LEGAL DESCRIPTION OR CONVEYANCE.  
 THE HORIZONTAL DATUM IS THE NEW HAMPSHIRE STATE PLANE COORDINATE SYSTEM.  
 PHOTOGRAPHY DATE: APRIL 25, 1995  
 COMPLETION DATE: MARCH 29, 1996

PRODUCED IN 1996 BY  
**CAI Technologies**  
 Precision Mapping Geospatial Solutions  
 11 PLEASANT STREET, LITTLETON, NH 03591  
 800.332.4540 - WWW.CAI-TECH.COM

**LEGEND**

- AREA SURVEYED ..... Ac
- AREA CALCULATED ..... AcC
- RECORD DIMENSION ..... 100'
- SCALED DIMENSION ..... 100'S
- MATCH LINE ..... M.L.
- WATER ..... W
- EXEMPT PROPERTY ..... (E)
- SUBDIVISION LOT NO. ..... (L)
- ZONE LIMIT ..... (Z)
- RIGHT OF WAY ..... (R)
- COMMON OWNERSHIP ..... (C)
- BUILDING ..... (B)
- WETLANDS ..... (W)

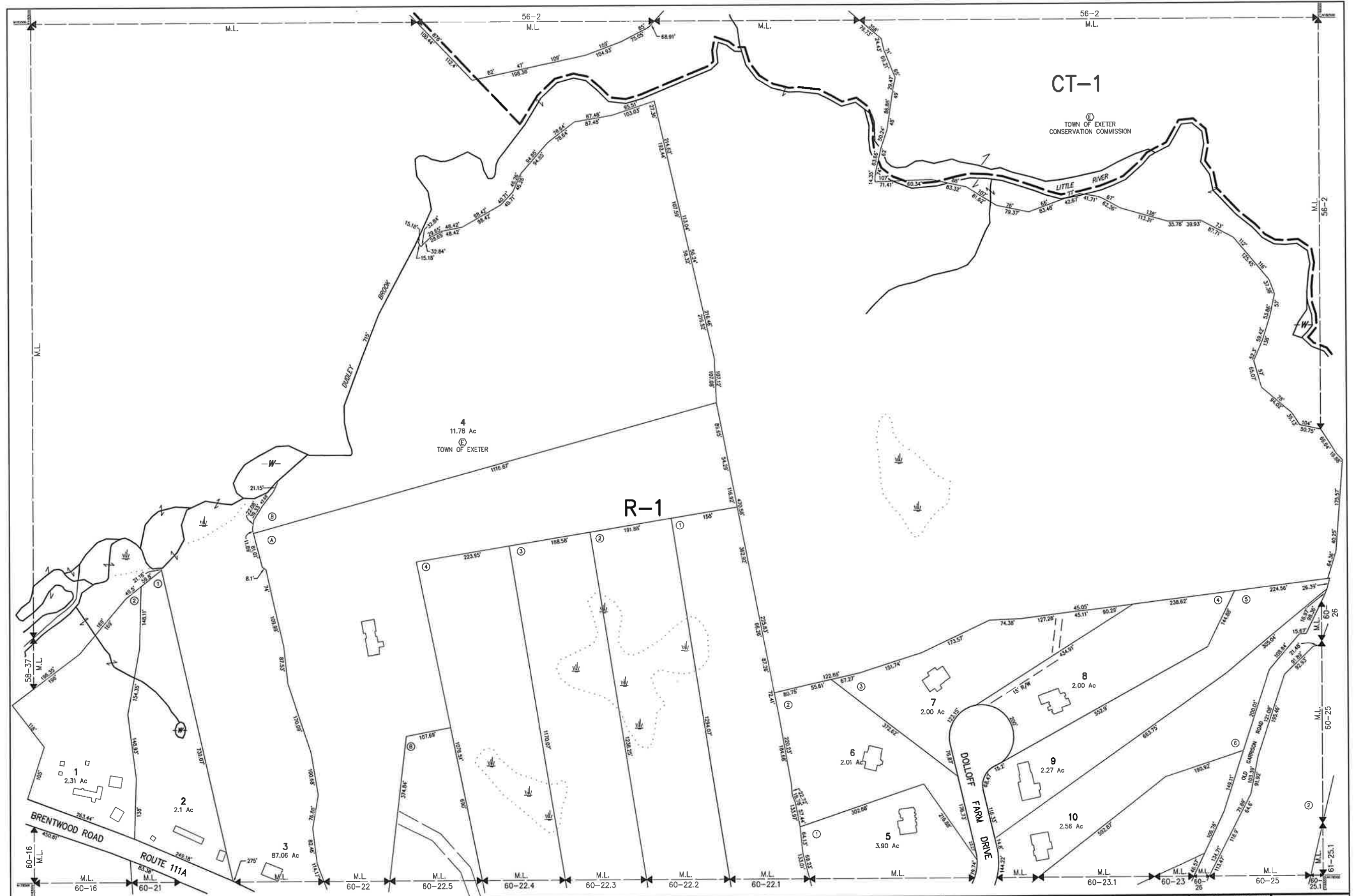
SCALE 1" = 100'  
 FEET 0 50 100 200 300  
 METERS 0 25 50 75  
 REVISED TO: APRIL 1, 2024

PROPERTY MAPS  
**EXETER**  
 NEW HAMPSHIRE

INDEX DIAGRAM  
 45 46 47  
 57 55  
 60 61 62

MAP NO.  
**56**





THIS MAP IS FOR ASSESSMENT PURPOSES. IT IS NOT VALID FOR LEGAL DESCRIPTION OR CONVEYANCE.

THE HORIZONTAL DATUM IS THE NEW HAMPSHIRE STATE PLANE COORDINATE SYSTEM.

PHOTOGRAPHY DATE: APRIL 25, 1995

COMPLETION DATE: MARCH 29, 1996

PRODUCED IN 1996 BY

**CAI Technologies**  
Precision Mapping. Geospatial Solutions.

11 PLEASANT STREET, LITTLETON, NH 03581  
800.322.4545 - WWW.CAI-TECH.COM

**LEGEND**

- AREA SURVEYED ..... Ac
- AREA CALCULATED ..... Ac
- RECORD DIMENSION ..... 100'
- SCALED DIMENSION ..... 100'S
- MATCH LINE ..... M.L.
- WATER ..... W
- EXEMPT PROPERTY ..... E
- SUBDIVISION LOT NO. ..... ①
- ZONE LIMIT ..... Z
- RIGHT OF WAY ..... R.O.W.
- COMMON OWNERSHIP ..... C.O.
- BUILDING ..... B
- WETLANDS ..... W

SCALE 1" = 100'

FEET 0 50 100 200 300

METERS 0 25 50 75

REVISED TO : APRIL 1, 2024

PROPERTY MAPS

**EXETER**

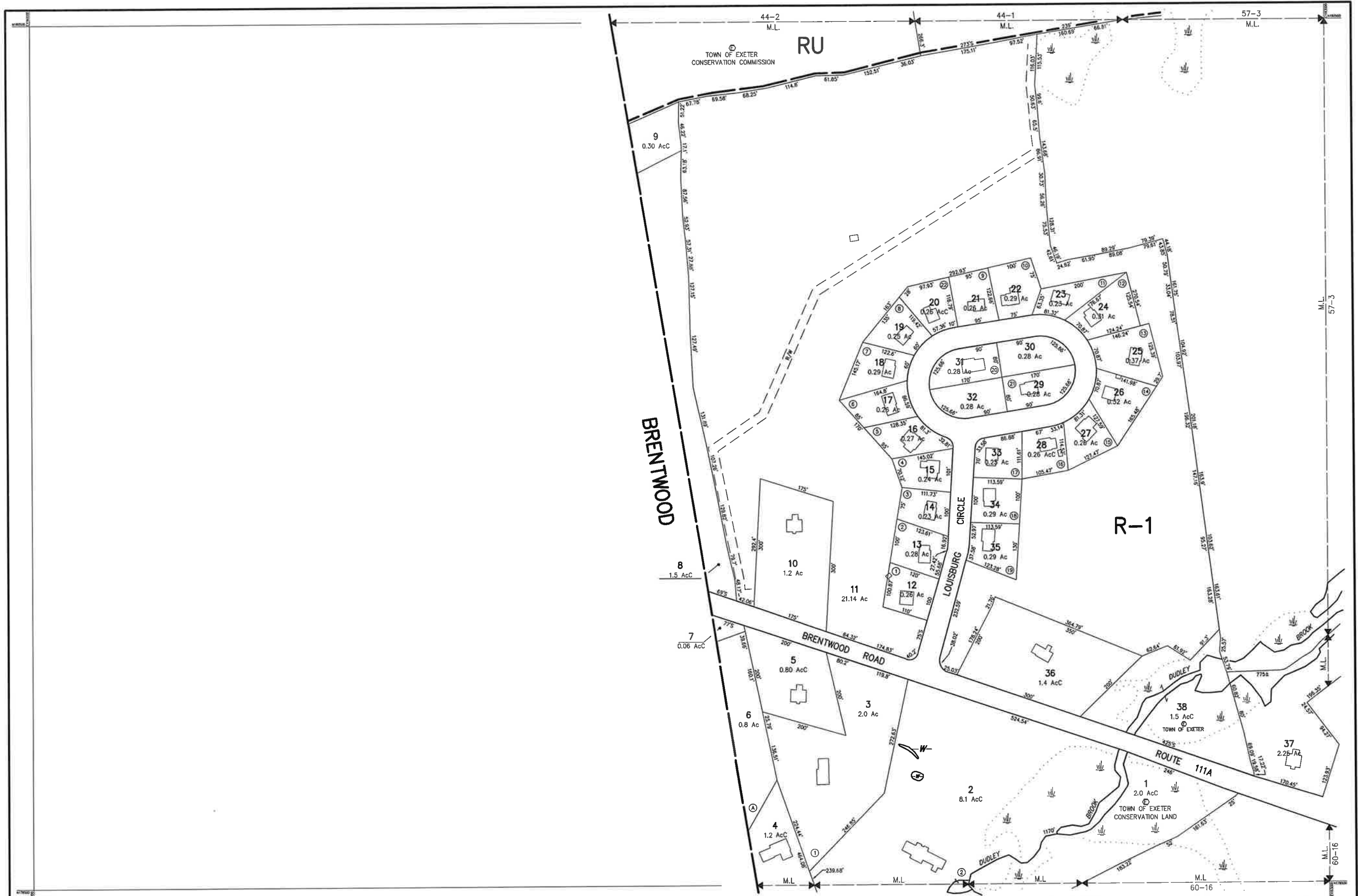
NEW HAMPSHIRE

INDEX DIAGRAM

44	45	46
58	56	
59	60	61

MAP NO.

**57**



THIS MAP IS FOR ASSESSMENT PURPOSES. IT IS NOT VALID FOR LEGAL DESCRIPTION OR CONVEYANCE.

THE HORIZONTAL DATUM IS THE NEW HAMPSHIRE STATE PLANE COORDINATE SYSTEM.

PHOTOGRAPHY DATE: APRIL 25, 1995

COMPLETION DATE: MARCH 29, 1996

PRODUCED IN 1996 BY

**CAI Technologies**  
 Precision Mapping Geographic Solutions

11 PLEASANT STREET, LITTLETON, NH 03561  
 800.322.4540 • WWW.CAI-TECH.COM

AREA SURVEYED	Ac
AREA CALCULATED	Ac
RECORD DIMENSION	100'
SCALED DIMENSION	100'S
MATCH LINE	M.L.
WATER	W

**LEGEND**

EXEMPT PROPERTY

SUBDIVISION LOT NO.

ZONE LIMIT

RIGHT OF WAY

COMMON OWNERSHIP

BUILDING

WETLANDS

SCALE 1" = 100'

FEET 0 50 100 200 300

METERS 0 25 50 75

REVISED TO: APRIL 1, 2024

PROPERTY MAPS

**EXETER**

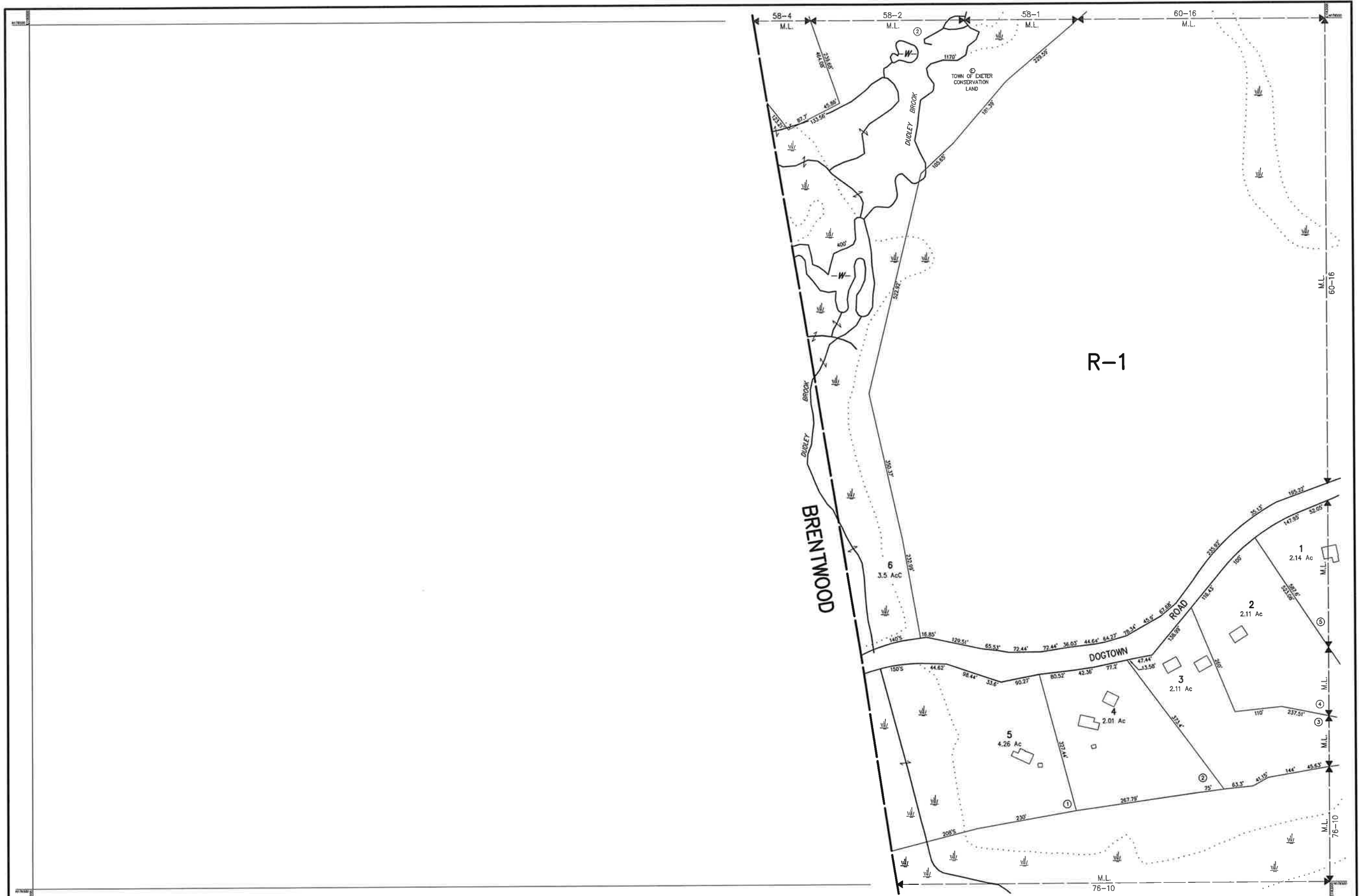
NEW HAMPSHIRE

**INDEX DIAGRAM**

44	45
57	60
59	60

MAP NO.

**58**



THIS MAP IS FOR ASSESSMENT PURPOSES. IT IS NOT VALID FOR LEGAL DESCRIPTION OR CONVEYANCE.

THE HORIZONTAL DATUM IS THE NEW HAMPSHIRE STATE PLANE COORDINATE SYSTEM.

PHOTOGRAPHY DATE: APRIL 25, 1995

COMPLETION DATE: MARCH 29, 1996

PRODUCED IN 1996 BY

**CAI Technologies**  
Professional Mapping & Geospatial Solutions

11 PLEASANT STREET, LITTLETON, NH 03041  
 603.322.4540 • WWW.CAI-TECH.COM

AREA SURVEYED	Ac
AREA CALCULATED	Ac
RECORD DIMENSION	100'
SCALED DIMENSION	100'S
MATCH LINE	M.L.
WATER	W

EXEMPT PROPERTY	⊙
SUBDIVISION LOT NO.	②
ZONE LIMIT	---
RIGHT OF WAY	---
COMMON OWNERSHIP	---
BUILDING	□
WETLANDS	~

SCALE 1" = 100'

FEET 0 50 100 200 300

METERS 0 25 50 75

REVISED TO: APRIL 1, 2024

PROPERTY MAPS

**EXETER**

NEW HAMPSHIRE

INDEX	DIAGRAM
58	57
60	76
77	78

MAP NO.

**59**

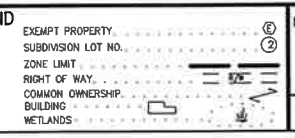


THIS MAP IS FOR ASSESSMENT PURPOSES. IT IS NOT VALID FOR LEGAL DESCRIPTION OR CONVEYANCE.  
 THE HORIZONTAL DATUM IS THE NEW HAMPSHIRE STATE PLANE COORDINATE SYSTEM.  
 PHOTOGRAPHY DATE: APRIL 25, 1995  
 COMPLETION DATE: MARCH 29, 1996

PRODUCED IN 1995 BY  
**CAI Technologies**  
 Precise Mapping. Geographic Solutions.  
 11 PLEASANT STREET, LITTLETON, NH 03561  
 800.332.4540 - WWW.CAITECH.COM

**LEGEND**

AREA SURVEYED	Ac
AREA CALCULATED	AcC
RECORD DIMENSION	100'
SCALED DIMENSION	100'S
MATCH LINE	M.L.
WATER	—W—
EXEMPT PROPERTY	⊖
SUBDIVISION LOT NO.	①
ZONE LIMIT	⊕
RIGHT OF WAY	—R—
COMMON OWNERSHIP	⊞
BUILDING	—B—
WETLANDS	—W—

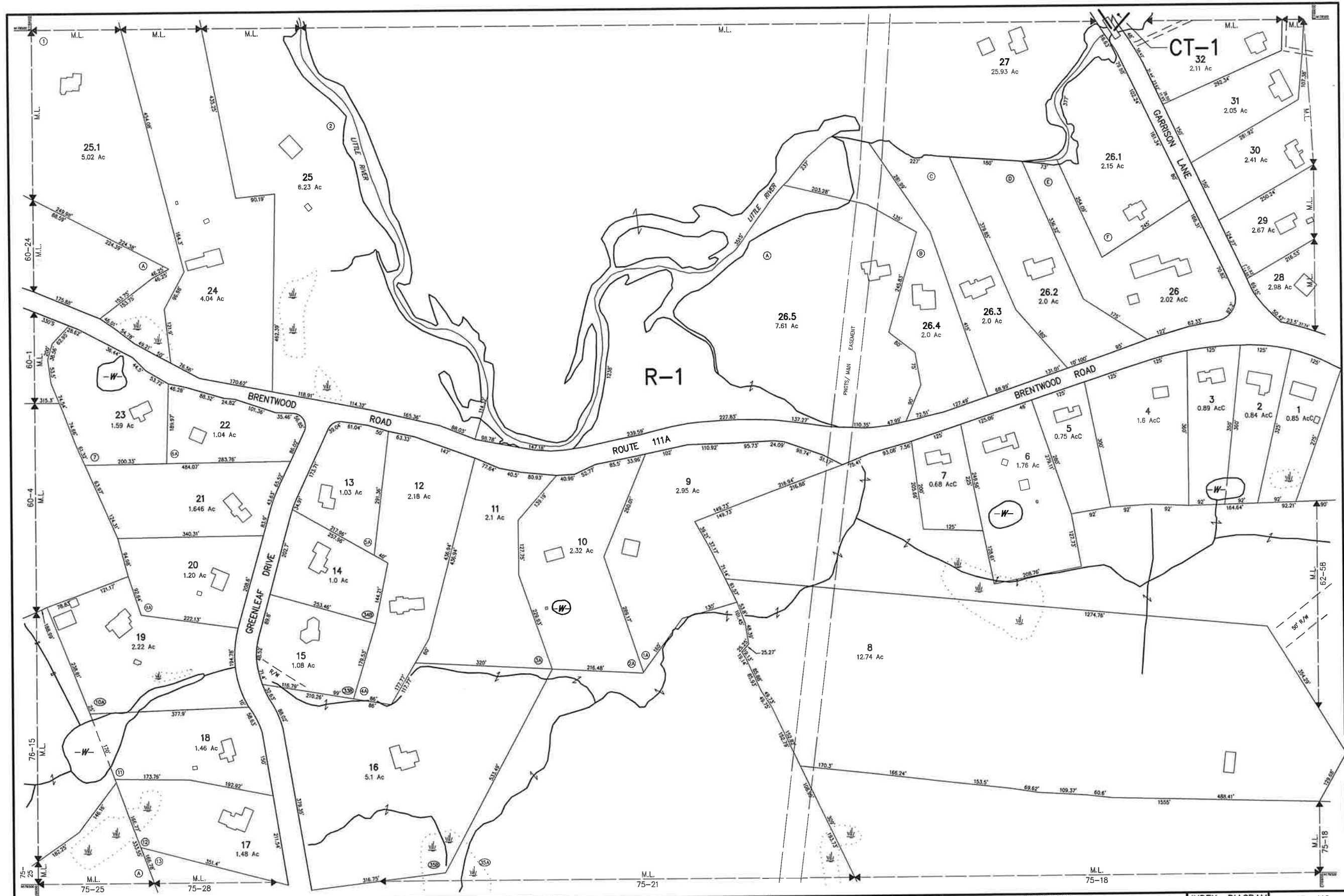


PROPERTY MAPS  
**EXETER**  
 NEW HAMPSHIRE

**INDEX DIAGRAM**

58	57	56
59	61	
77	76	75

MAP NO. **60**



THIS MAP IS FOR ASSESSMENT PURPOSES. IT IS NOT VALID FOR LEGAL DESCRIPTION OR CONVEYANCE.

THE HORIZONTAL DATUM IS THE NEW HAMPSHIRE STATE PLANE COORDINATE SYSTEM.

PHOTOGRAPHY DATE: APRIL 25, 1995

COMPLETION DATE: MARCH 29, 1996

PRODUCED IN 1996 BY

**CAI Technologies**  
Precision Mapping's Geographical Solutions

11 PLEASANT STREET, LITTLETON, NH 03041  
603.322.4540 • WWW.CAI-TECH.COM

AREA SURVEYED	Ac
AREA CALCULATED	AcC
RECORDED DIMENSION	100'
SCALED DIMENSION	100'
MATCH LINE	M.L.
WATER	W

**LEGEND**

- EXEMPT PROPERTY
- SUBDIVISION LOT NO.
- ZONE LIMIT
- RIGHT OF WAY
- COMMON OWNERSHIP
- BUILDING
- WETLANDS

SCALE 1" = 100'

FEET 0 50 100 200 300

METERS 0 25 50 75

REVISED TO: APRIL 1, 2024

PROPERTY MAPS

**EXETER**

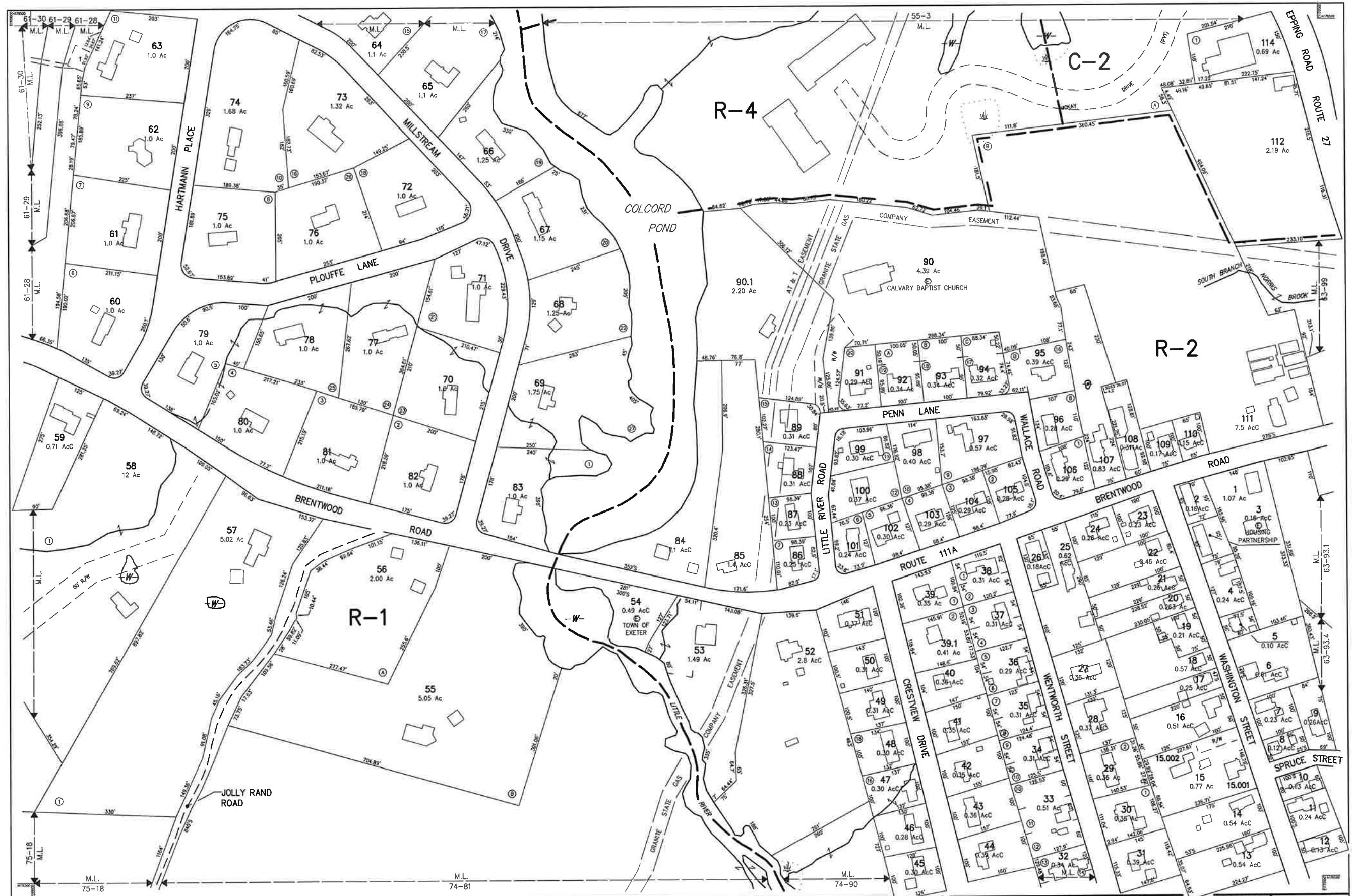
NEW HAMPSHIRE

**INDEX DIAGRAM**

57	58	55
60	62	
76	75	74

MAP NO.

**61**



THIS MAP IS FOR ASSESSMENT PURPOSES. IT IS NOT VALID FOR LEGAL DESCRIPTION OR CONVEYANCE.

THE HORIZONTAL DATUM IS THE NEW HAMPSHIRE STATE PLANE COORDINATE SYSTEM.

PHOTOGRAPHY DATE: APRIL 25, 1995

COMPLETION DATE: MARCH 29, 1996


PRODUCED IN 1996 BY

**CAI Technologies**  
*Professional Mapping, Surveying & GIS Solutions*

11 PLEASANT STREET, LITTLETON, NH 03561  
 603.322.4540 - WWW.CAI-TECH.COM

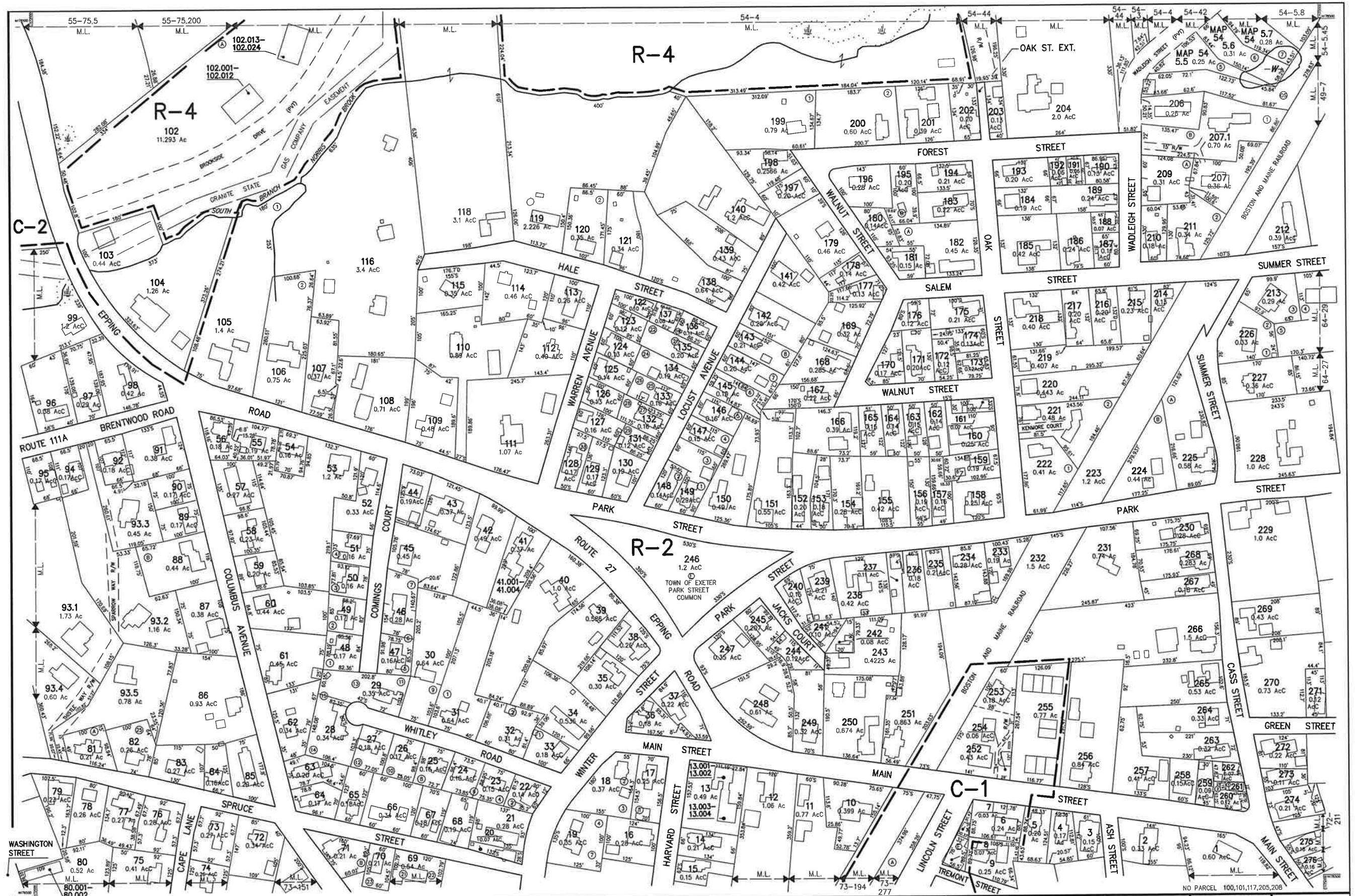
LEGEND

AREA SURVEYED	Ac
AREA CALCULATED	Ac
RECORD DIMENSION	100'
SCALED DIMENSION	100'S
MATCH LINE	M.L.
WATER	W
EXEMPT PROPERTY	⊖
SUBDIVISION LOT NO.	⓪
ZONE LIMIT	Ⓢ
RIGHT OF WAY	—R/W—
COMMON OWNERSHIP	—C/O—
BUILDING	▭
WETLANDS	W



PROPERTY MAPS  
**EXETER**  
 NEW HAMPSHIRE





THIS MAP IS FOR ASSESSMENT PURPOSES. IT IS NOT VALID FOR LEGAL DESCRIPTION OR CONVEYANCE.

THE HORIZONTAL DATUM IS THE NEW HAMPSHIRE STATE PLANE COORDINATE SYSTEM.

PHOTOGRAPHY DATE: APRIL 25, 1995

COMPLETION DATE: MARCH 29, 1996

PRODUCED IN 1995 BY

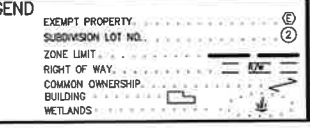
**CAI Technologies**

11 PLEASANT STREET, LITTLETON, NH 03051  
800.333.4540 • WWW.CAI-TECH.COM

AREA SURVEYED ..... Ac  
 AREA CALCULATED ..... Ac  
 RECORD DIMENSION ..... 100'  
 SCALED DIMENSION ..... 100'S

LEGEND

EXEMPT PROPERTY ..... (E)  
 SUBDIVISION LOT NO. ..... (S)  
 ZONE LIMIT ..... (Z)  
 RIGHT OF WAY ..... (R)  
 COMMON OWNERSHIP ..... (C)  
 BUILDING ..... (B)  
 WETLANDS ..... (W)



PROPERTY MAPS

**EXETER**

NEW HAMPSHIRE

INDEX DIAGRAM

55	54	53
62	64	
74	73	72

MAP NO. **63**

NO PARCEL 100,101,117,205,208