

THIS MAP IS FOR ASSESSMENT PURPOSES. IT IS NOT VALID FOR LEGAL DESCRIPTION OR CONVEYANCE.

THE HORIZONTAL DATUM IS THE NEW HAMPSHIRE STATE PLANE COORDINATE SYSTEM.

PHOTOGRAPHY DATE: APRIL 25, 1995

COMPLETION DATE: MARCH 29, 1996

PRODUCED IN 1996 BY

CAI Technologies
 Precision Mapping, Geographic Solutions

11 PLEASANT STREET, LITTLETON, NH 03581
 800.322.4540 • WWW.CAI-TECH.COM

AREA SURVEYED	Ac
AREA CALCULATED	Ac
RECORD DIMENSION	100'
SCALED DIMENSION	100'
WATCH LINE	M.L.
WATER	W

LEGEND

- EXEMPT PROPERTY.
- SUBDIVISION LOT NO.
- ZONE LIMIT.
- RIGHT OF WAY.
- COMMON OWNERSHIP.
- BUILDING.
- WETLANDS.

SCALE 1" = 100'

FEET 0 50 100 200 300

METERS 0 25 50 75

REVISED TO: APRIL 1, 2024

PROPERTY MAPS

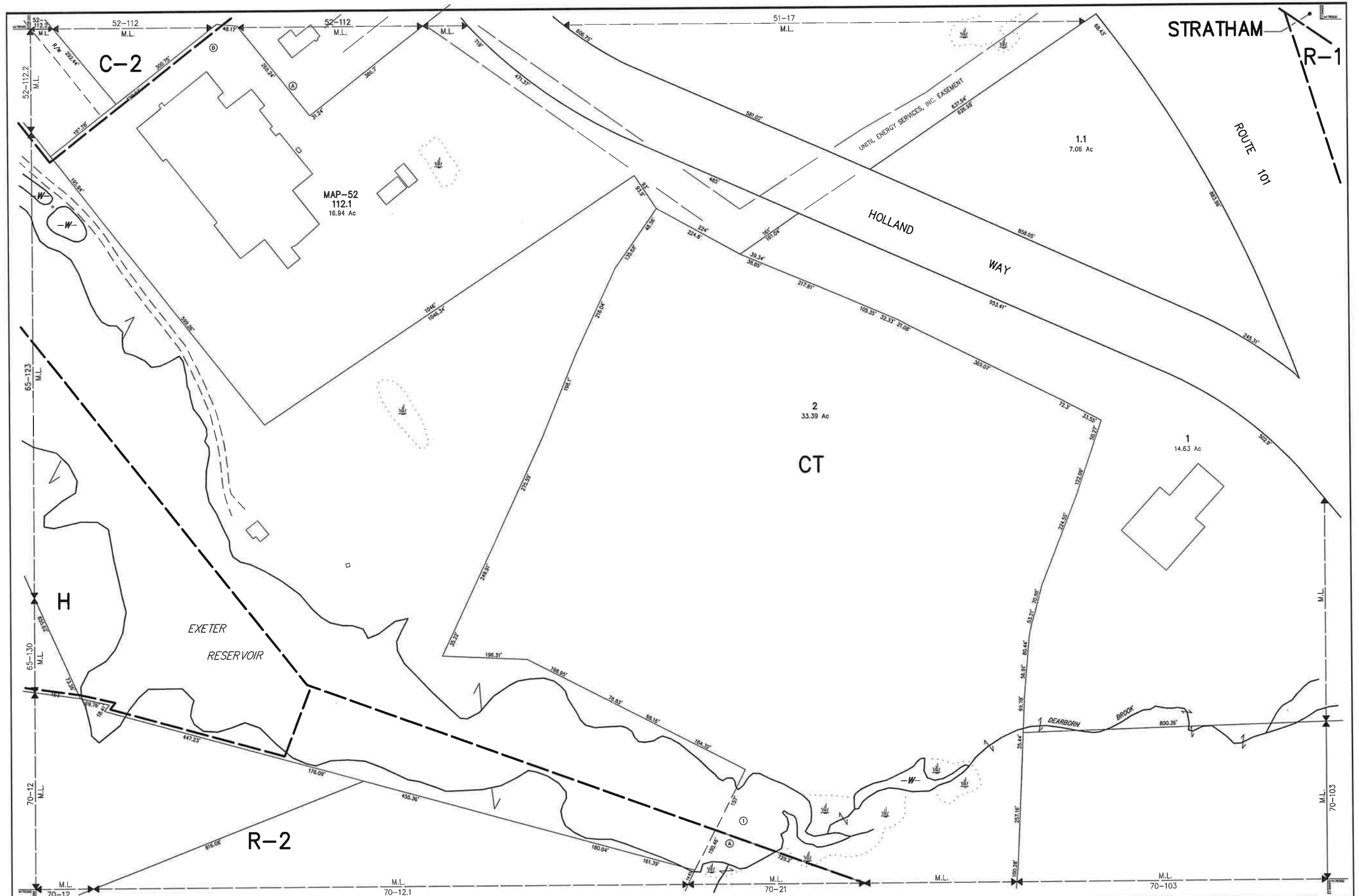
EXETER

NEW HAMPSHIRE

INDEX DIAGRAM

54	53	52
63	65	
73	72	71

MAP NO. **64**



THIS MAP IS FOR ASSESSMENT PURPOSES. IT IS NOT VALID FOR LEGAL DESCRIPTION OR CONVEYANCE.

THE HORIZONTAL DATUM IS THE NEW HAMPSHIRE STATE PLANE COORDINATE SYSTEM.

PHOTOGRAPHY DATE: APRIL 25, 1995

COMPLETION DATE: MARCH 29, 1996

PRODUCED IN 1996 BY

CAI Technologies
Precision Mapping Geospatial Solutions

11 PLEASANT STREET, LITTLETON, NH 03561
603.322.4540 • WWW.CAI-TECH.COM

AREA SURVEYED	Ac
AREA CALCULATED	AcC
RECORD DIMENSION	100'
SCALED DIMENSION	100'S
MATCH LINE	M.L.
WATER	-W-

LEGEND

EXEMPT PROPERTY

SUBDIVISION LOT NO.

ZONE LIMIT

RIGHT OF WAY

COMMON OWNERSHIP

BUILDING

WETLANDS

SCALE 1" = 100'

FEET 0 50 100 200 300

METERS 0 25 50 75

REVISED TO: APRIL 1, 2024

PROPERTY MAPS

EXETER

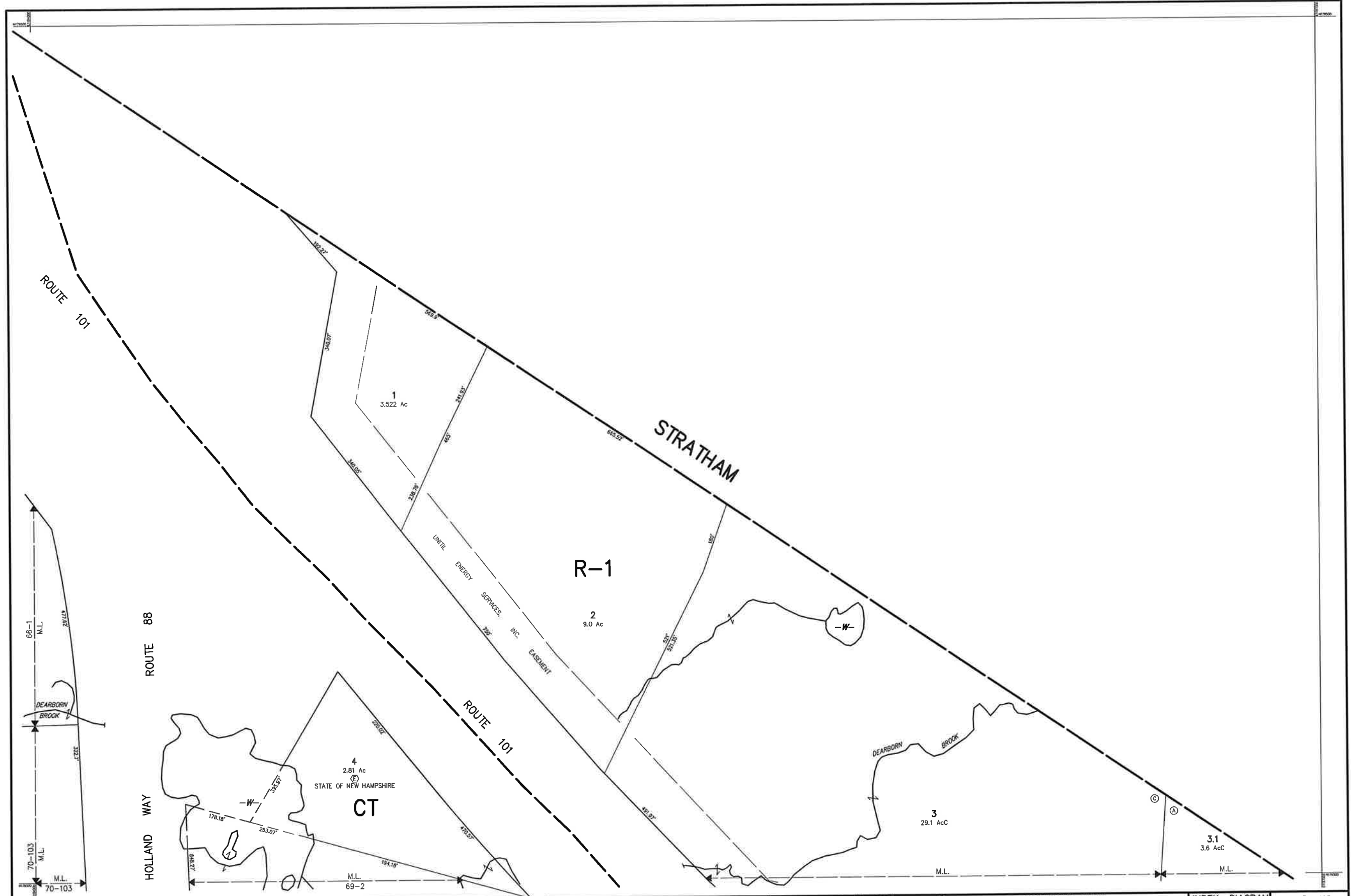
NEW HAMPSHIRE

INDEX DIAGRAM

52	51
65	67
71	69

MAP NO.

66



THIS MAP IS FOR ASSESSMENT PURPOSES. IT IS NOT VALID FOR LEGAL DESCRIPTION OR CONVEYANCE.
 THE HORIZONTAL DATUM IS THE NEW HAMPSHIRE STATE PLANE COORDINATE SYSTEM.
 PHOTOGRAPHY DATE: APRIL 25, 1995
 COMPLETION DATE: MARCH 29, 1996

PRODUCED IN 1996 BY
CAI Technologies
11 PLEASANT STREET, LITTLETON, NH 03041
 800.322.4540 • WWW.CAI-TECH.COM

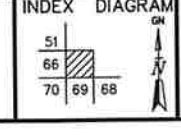
AREA SURVEYED	Ac
AREA CALCULATED	Ac
RECORD DIMENSION	100'
SCALED DIMENSION	100'S
MATCH LINE	M.L.
WATER	-W-

LEGEND

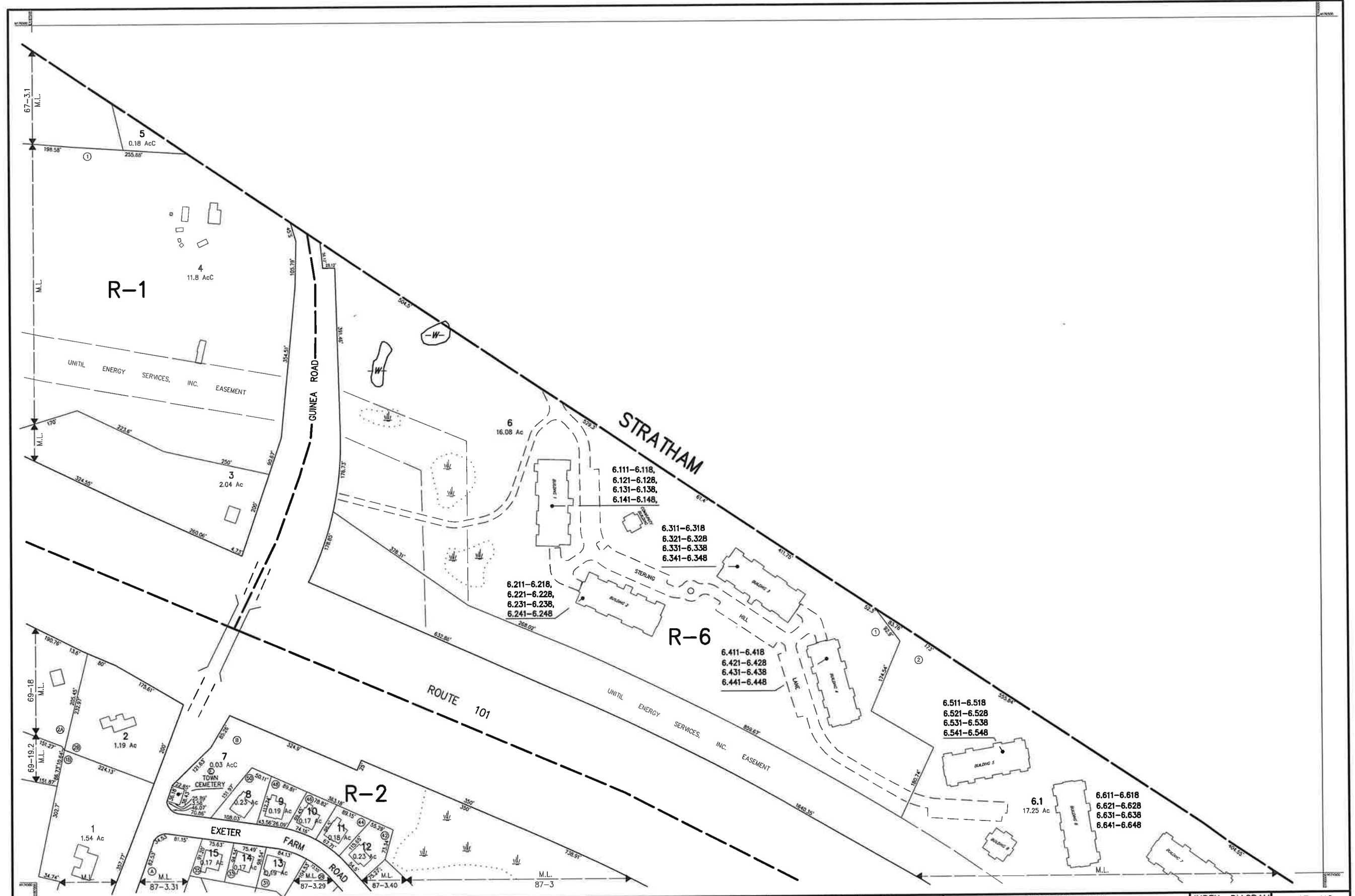
EXEMPT PROPERTY	⊙
SUBDIVISION LOT NO.	②
ZONE LIMIT	---
RIGHT OF WAY	---
COMMON OWNERSHIP	---
BUILDING	▭
WETLANDS	⊖

SCALE 1" = 100'
 FEET 0 100 200 300
 METERS 0 25 50 75
 REVISED TO: APRIL 1, 2024

PROPERTY MAPS
EXETER
 NEW HAMPSHIRE



MAP NO.
67



THIS MAP IS FOR ASSESSMENT PURPOSES. IT IS NOT VALID FOR LEGAL DESCRIPTION OR CONVEYANCE.

THE HORIZONTAL DATUM IS THE NEW HAMPSHIRE STATE PLANE COORDINATE SYSTEM.

PHOTOGRAPHY DATE: APRIL 25, 1995

COMPLETION DATE: MARCH 29, 1996

PRODUCED IN 1996 BY

CAI Technologies
Part of the Mapping Geospatial Solutions

11 PLEASANT STREET, LITTLETON, NH 03561
 800.322.4548 • WWW.CAI-TECH.COM

AREA SURVEYED Ac
AREA CALCULATED Ac
RECORD DIMENSION 100'
SCALED DIMENSION 100'S
MATCH LINE M.L.
WATER -W-

LEGEND

EXEMPT PROPERTY (E)
SUBDIVISION LOT NO. (L)
ZONE LIMIT (Z)
RIGHT OF WAY (R)
COMMON OWNERSHIP (C)
BUILDING (B)
WETLANDS (W)

SCALE 1" = 100'

FEET 0 50 100 200 300

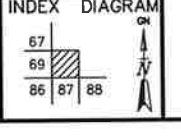
METERS 0 25 50 75

REVISED TO: APRIL 1, 2024

PROPERTY MAPS

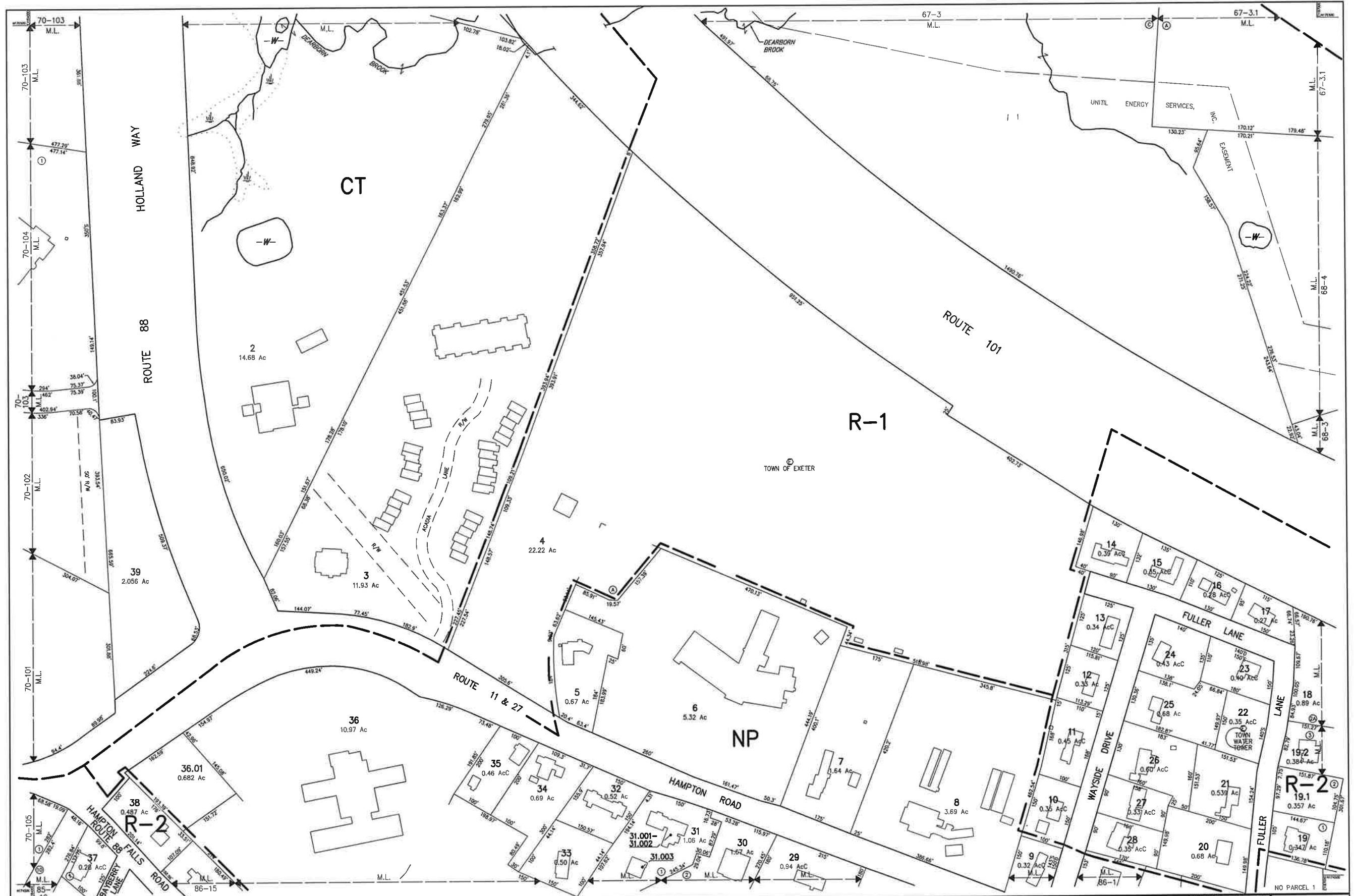
EXETER

NEW HAMPSHIRE



MAP NO.

68



THIS MAP IS FOR ASSESSMENT PURPOSES. IT IS NOT VALID FOR LEGAL DESCRIPTION OR CONVEYANCE.

THE HORIZONTAL DATUM IS THE NEW HAMPSHIRE STATE PLANE COORDINATE SYSTEM.

PHOTOGRAPHY DATE: APRIL 25, 1995

COMPLETION DATE: MARCH 29, 1996

PRODUCED IN 1996 BY

CAI Technologies
Precision Mapping Geospatial Solutions

11 PLEASANT STREET, LITTLETON, NH 03561
800.322.4540 - WWW.CAI-TECH.COM

AREA SURVEYED	Ac
AREA CALCULATED	Ac
RECORD DIMENSION	100'
SCALED DIMENSION	100'S
MATCH LINE	
WATER	

LEGEND

EXEMPT PROPERTY

SUBDIVISION LOT NO.

ZONE LIMIT

RIGHT OF WAY

COMMON OWNERSHIP

BUILDING

WETLANDS

SCALE 1" = 100'

FEET 0 50 100 200 300

METERS 0 25 50 75

REVISED TO: APRIL 1, 2024

PROPERTY MAPS

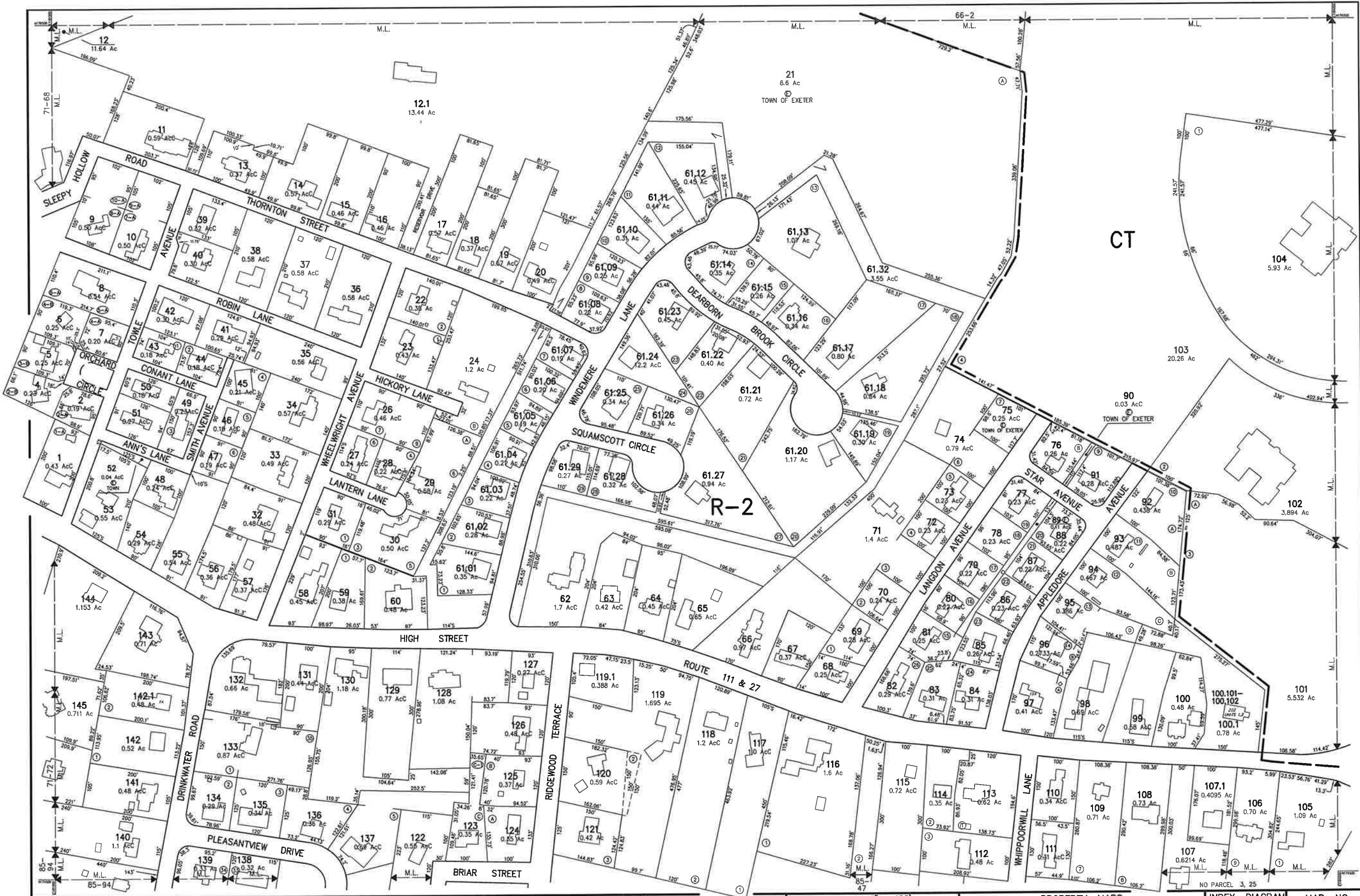
EXETER

NEW HAMPSHIRE

INDEX DIAGRAM

66	67
70	68
85	87

MAP NO. **69**



THIS MAP IS FOR ASSESSMENT PURPOSES. IT IS NOT VALID FOR LEGAL DESCRIPTION OR CONVEYANCE.

THE HORIZONTAL DATUM IS THE NEW HAMPSHIRE STATE PLANE COORDINATE SYSTEM.

PHOTOGRAPHY DATE: APRIL 25, 1995

COMPLETION DATE: MARCH 29, 1996

PRODUCED IN 1996 BY

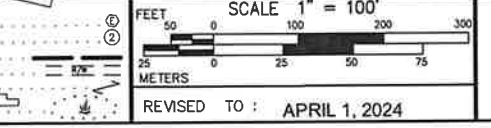
CAI Technologies
Precision Mapping. Geospatial Solutions.

11 PLEASANT STREET, LITTLETON, NH 03561
800.322.4540 • WWW.CAITECH.COM

LEGEND

AREA SURVEYED Ac
 AREA CALCULATED Ac
 RECORD DIMENSION 100'
 SCALED DIMENSION 100'S

EXEMPT PROPERTY (E)
 SUBDIVISION LOT NO. (L)
 ZONE LIMIT (Z)
 RIGHT OF WAY (R)
 COMMON OWNERSHIP (C)
 BUILDING (B)
 WETLANDS (W)



PROPERTY MAPS

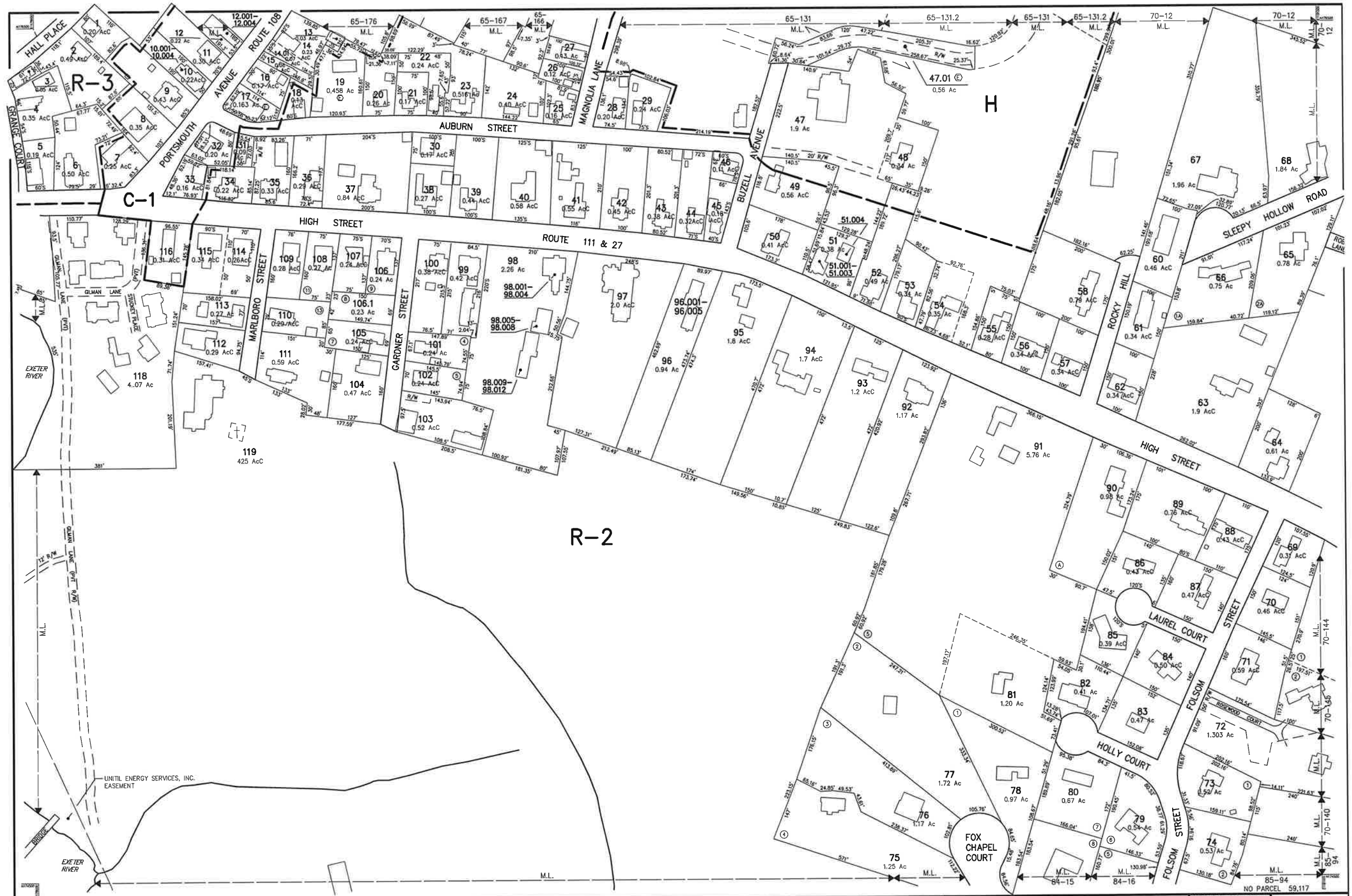
EXETER

NEW HAMPSHIRE

INDEX DIAGRAM

65	66	67
71	72	69
84	85	86

MAP NO. **70**



THIS MAP IS FOR ASSESSMENT PURPOSES. IT IS NOT VALID FOR LEGAL DESCRIPTION OR CONVEYANCE.

THE HORIZONTAL DATUM IS THE NEW HAMPSHIRE STATE PLANE COORDINATE SYSTEM.

PHOTOGRAPHY DATE: APRIL 25, 1995

COMPLETION DATE: MARCH 29, 1996

PRODUCED IN 1996 BY

CAI Technologies
Precision Mapping Geographical Solutions

11 PLEASANT STREET, LITTLETON, NH 03551
800.322.4540 - WWW.CAI-TECH.COM

AREA SURVEYED Ac
 AREA CALCULATED AcC
 RECORD DIMENSION 100'
 SCALED DIMENSION 100'S

MATCH LINE

WATER

LEGEND

EXEMPT PROPERTY

SUBDIVISION LOT NO.

ZONE LIMIT

RIGHT OF WAY

COMMON OWNERSHIP

BUILDING

WETLANDS

SCALE 1" = 100'

REVISD TO : APRIL 1, 2024

PROPERTY MAPS

EXETER

NEW HAMPSHIRE

INDEX DIAGRAM

MAP NO. **71**



THIS MAP IS FOR ASSESSMENT PURPOSES. IT IS NOT VALID FOR LEGAL DESCRIPTION OR CONVEYANCE.

THE HORIZONTAL DATUM IS THE NEW HAMPSHIRE STATE PLANE COORDINATE SYSTEM.

PHOTOGRAPHY DATE: APRIL 25, 1995

COMPLETION DATE: MARCH 29, 1996

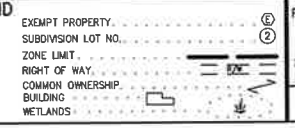
PRODUCED IN 1996 BY

CAI Technologies
Precision Mapping. Creative Solutions.

11 PLEASANT STREET, LITTLETON, NH 03051
800.322.4542 - WWW.CAI-TECH.COM

LEGEND

AREA SURVEYED	Ac
AREA CALCULATED	Ac
RECORD DIMENSION	100'
SCALED DIMENSION	1000'S
MATCH LINE	M.L.
WATER	W
EXEMPT PROPERTY	⊙
SUBDIVISION LOT NO.	②
ZONE LIMIT	—
RIGHT OF WAY	—
COMMON OWNERSHIP	—
WETLANDS	—



PROPERTY MAPS

EXETER

NEW HAMPSHIRE

INDEX DIAGRAM

63	64	65
73	71	
82	83	84

MAP NO. 72

NO PARCEL 5, 19, 47, 66, 70, 97, 122, 137, 138, 217, 223



THIS MAP IS FOR ASSESSMENT PURPOSES. IT IS NOT VALID FOR LEGAL DESCRIPTION OR CONVEYANCE.

THE HORIZONTAL DATUM IS THE NEW HAMPSHIRE STATE PLANE COORDINATE SYSTEM.

PHOTOGRAPHY DATE: APRIL 25, 1995

COMPLETION DATE: MARCH 29, 1996

PRODUCED BY 1996 BY

CAI Technologies
 Precision Mapping Geographical Solutions

11 PLEASANT STREET, LITTLETON, NH 03061
 800.322.4540 • WWW.CAI-TECH.COM

LEGEND

AREA SURVEYED	Ac
AREA CALCULATED	Ac
RECORD DIMENSION	100'
SCALED DIMENSION	1000'S
WATCH LINE	M.L.
WATER	W

EXEMPT PROPERTY

SUBDIVISION LOT NO.

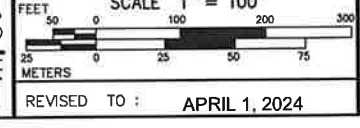
ZONE LIMIT

RIGHT OF WAY

COMMON OWNERSHIP

BUILDING

WETLANDS



PROPERTY MAPS

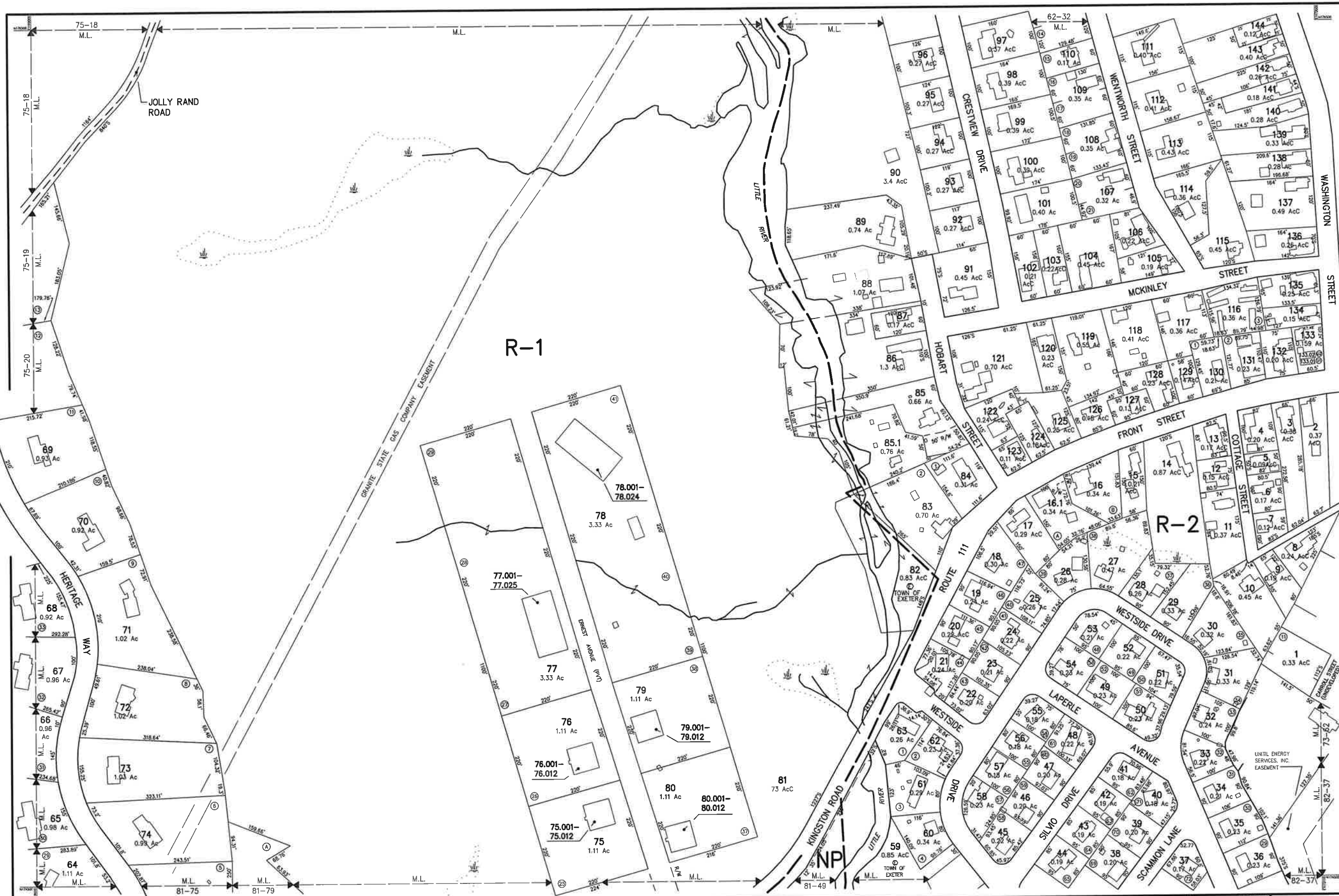
EXETER

NEW HAMPSHIRE

INDEX DIAGRAM

62	63	64
74	72	
81	82	83

MAP NO. **73**



THIS MAP IS FOR ASSESSMENT PURPOSES. IT IS NOT VALID FOR LEGAL DESCRIPTION OR CONVEYANCE.

THE HORIZONTAL DATUM IS THE NEW HAMPSHIRE STATE PLANE COORDINATE SYSTEM.

PHOTOGRAPHY DATE: APRIL 25, 1995

COMPLETION DATE: MARCH 29, 1996

PRODUCED IN 1996 BY

CAI Technologies
Precision Mapping Geospatial Solutions

11 PLEASANT STREET, LITTLETON, NH 03551
603-222-6540 - WWW.CAITECH.COM

AREA SURVEYED: 100'

AREA CALCULATED: Ac

RECORD DIMENSION: 100'

SCALED DIMENSION: 100'S

MATCH LINE: M.L.

WATER:

LEGEND

EXEMPT PROPERTY:

SUBDIVISION LOT NO.:

ZONE LIMIT:

RIGHT OF WAY:

COMMON OWNERSHIP:

BUILDING:

WETLANDS:

SCALE 1" = 100'

FEET: 0 50 100 200 300

METERS: 0 25 50 75

REVISED TO: APRIL 1, 2024

PROPERTY MAPS

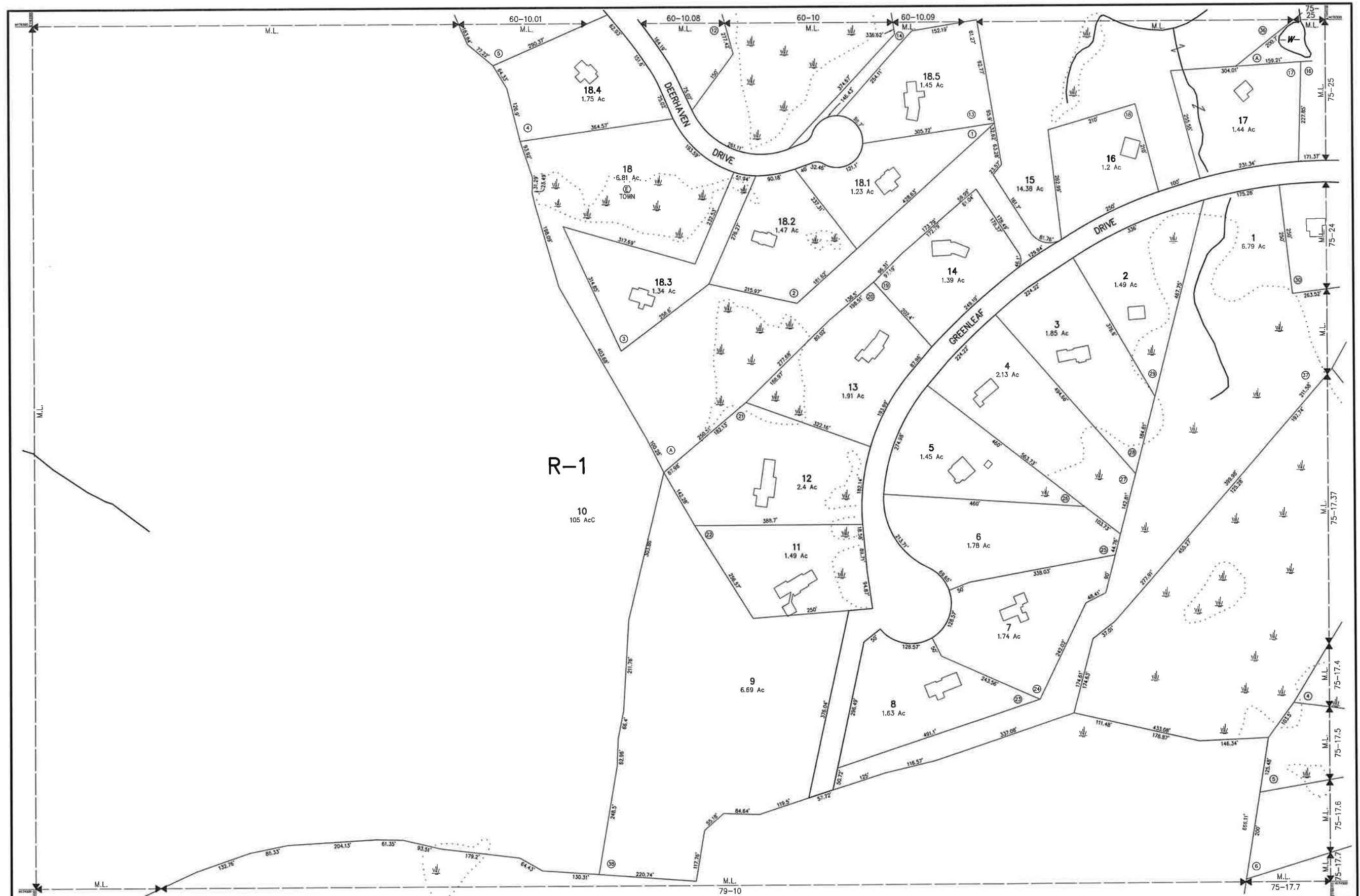
EXETER

NEW HAMPSHIRE

INDEX DIAGRAM

61	62	63
75	73	
80	81	82

MAP NO. **74**



THIS MAP IS FOR ASSESSMENT PURPOSES. IT IS NOT VALID FOR LEGAL DESCRIPTION OR CONVEYANCE.

THE HORIZONTAL DATUM IS THE NEW HAMPSHIRE STATE PLANE COORDINATE SYSTEM.

PHOTOGRAPHY DATE: APRIL 25, 1995

COMPLETION DATE: MARCH 29, 1996

PRODUCED IN 1996 BY

CAI Technologies
Professional Mapping, Geographic Solutions

11 PLEASANT STREET, LITTLETON, NH 03041
 603.322.4540 • WWW.CAI-TECH.COM

AREA SURVEYED Ac

AREA CALCULATED Ac

RECORD DIMENSION 100'

SCALED DIMENSION 100'S

MATCH LINE M.L.

WATER

LEGEND

EXEMPT PROPERTY (E)

SUBDIVISION LOT NO. (2)

ZONE LIMIT

RIGHT OF WAY

COMMON OWNERSHIP

BUILDING

WETLANDS

SCALE 1" = 100'

FEET 0 100 200 300

METERS 0 25 50 75

REVISED TO : APRIL 1, 2024

PROPERTY MAPS

EXETER

NEW HAMPSHIRE

INDEX DIAGRAM

59	60	61
77	75	
78	79	80

MAP NO. **76**



THIS MAP IS FOR ASSESSMENT PURPOSES. IT IS NOT VALID FOR LEGAL DESCRIPTION OR CONVEYANCE.

THE HORIZONTAL DATUM IS THE NEW HAMPSHIRE STATE PLANE COORDINATE SYSTEM.

PHOTOGRAPHY DATE: APRIL 25, 1995

COMPLETION DATE: MARCH 29, 1996

PRODUCED IN 1996 BY

CAI Technologies
Practical Mapping. Proven Solutions.

11 PLEASANT STREET, LITTLETON, NH 03581
 800.322.4540 • WWW.CAI-TECH.COM

AREA SURVEYED	Ac
AREA CALCULATED	Ac
RECORD DIMENSION	100'
SCALED DIMENSION	100'S
MATCH LINE	M.L.
WATER	W

LEGEND

EXEMPT PROPERTY	Ⓞ
SUBDIVISION LOT NO.	①
ZONE LIMIT	---
RIGHT OF WAY	---
COMMON OWNERSHIP	---
BUILDING	□
WETLANDS	W

SCALE 1" = 100'

FEET 0 50 100 200 300

METERS 0 25 50 75

REVISED TO : APRIL 1, 2024

PROPERTY MAPS

EXETER

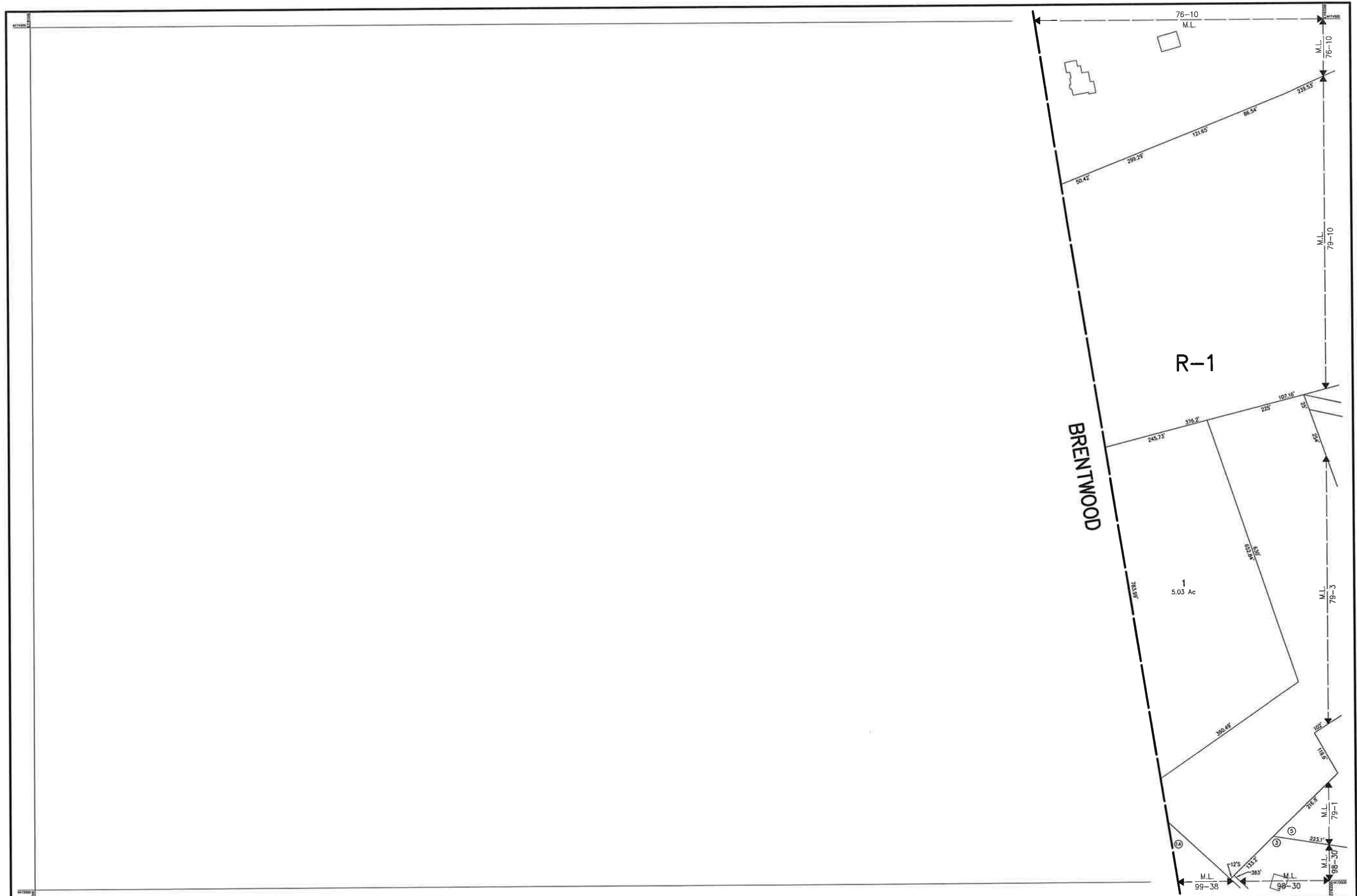
NEW HAMPSHIRE

INDEX DIAGRAM

59	60
76	79

MAP NO.

77



THIS MAP IS FOR ASSESSMENT PURPOSES. IT IS NOT VALID FOR LEGAL DESCRIPTION OR CONVEYANCE.

THE HORIZONTAL DATUM IS THE NEW HAMPSHIRE STATE PLANE COORDINATE SYSTEM.

PHOTOGRAPHY DATE: APRIL 25, 1995

COMPLETION DATE: MARCH 29, 1996

PRODUCED IN 1996 BY

CAI Technologies
Provision, Mapping, Design and Software

11 PLEASANT STREET, LITTLETON, NH 03041
 603.322.4540 • WWW.CAI-TECH.COM

AREA SURVEYED	Ac
AREA CALCULATED	Ac
RECORD DIMENSION	100'
SCALED DIMENSION	100'S
MATCH LINE	M.L.
WATER	W

LEGEND

EXEMPT PROPERTY	(E)
SUBDIVISION LOT NO.	(S)
ZONE LIMIT	---
RIGHT OF WAY	---
COMMON OWNERSHIP	---
BUILDING	□
WETLANDS	W

SCALE 1" = 100'

FEET 0 50 100 200 300

METERS 0 25 50 75

REVISED TO : APRIL 1, 2024

PROPERTY MAPS

EXETER

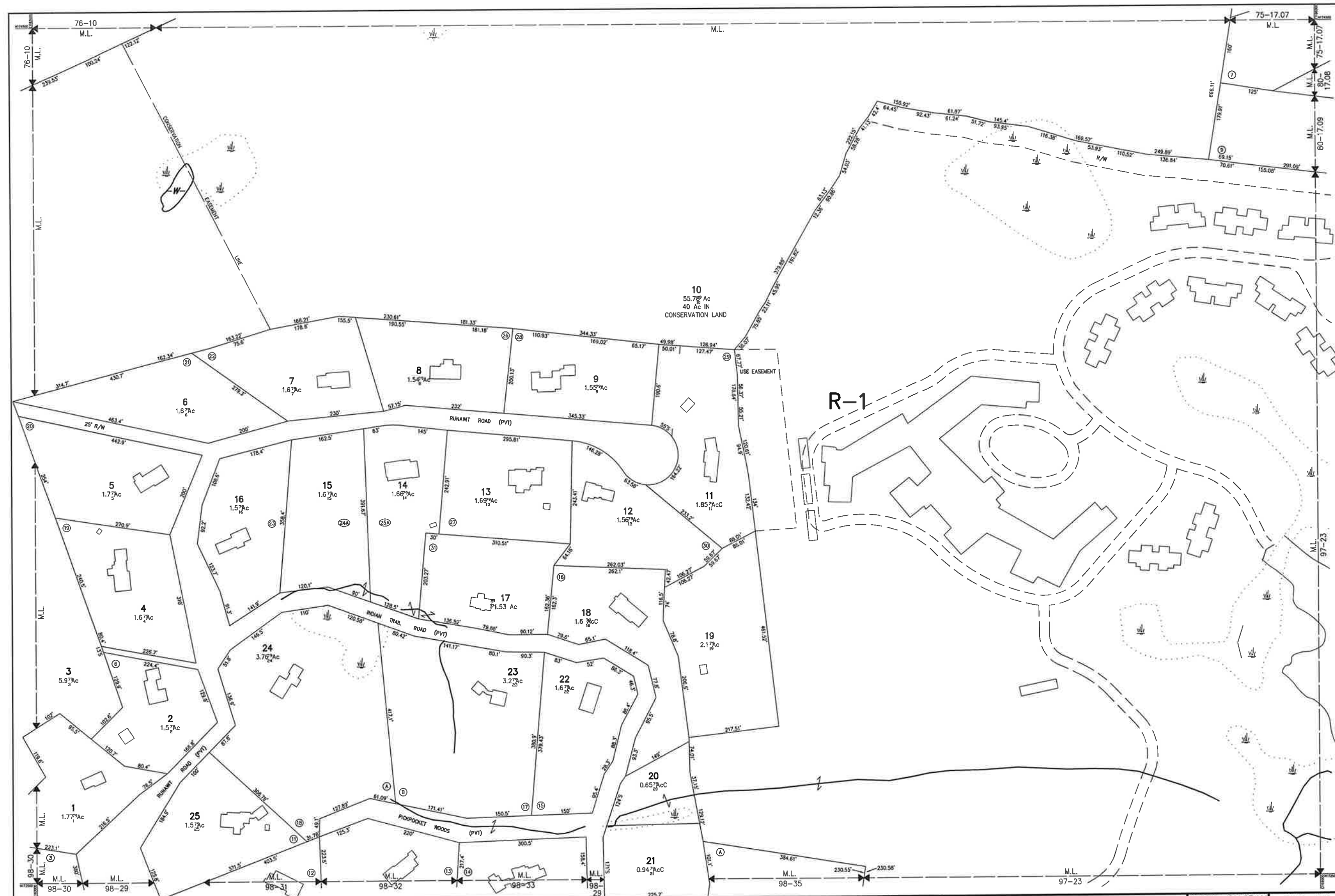
NEW HAMPSHIRE

INDEX DIAGRAM

77	76
79	78
99	98

MAP NO.

78



THIS MAP IS FOR ASSESSMENT PURPOSES. IT IS NOT VALID FOR LEGAL DESCRIPTION OR CONVEYANCE.

THE HORIZONTAL DATUM IS THE NEW HAMPSHIRE STATE PLANE COORDINATE SYSTEM.

PHOTOGRAPHY DATE: APRIL 25, 1995

COMPLETION DATE: MARCH 29, 1996

PRODUCED IN 1996 BY

CAI Technologies
Business Mapping & Geographic Solutions

11 PLEASANT STREET, LITTLETON, NH 03611
800.322.4548 - WWW.CAI-TECH.COM

AREA SURVEYED	Ac
AREA CALCULATED	Ac
RECORD DIMENSION	100'
SCALED DIMENSION	100'S
MATCH LINE	← M.L. →	
WATER	~~~~~	

LEGEND

EXEMPT PROPERTY

SUBDIVISION LOT NO.

ZONE LIMIT

RIGHT OF WAY

COMMON OWNERSHIP

BUILDING

WETLANDS

SCALE 1" = 100'

FEET 0 100 200 300

METERS 0 25 50 75

REVISED TO: APRIL 1, 2024

PROPERTY MAPS

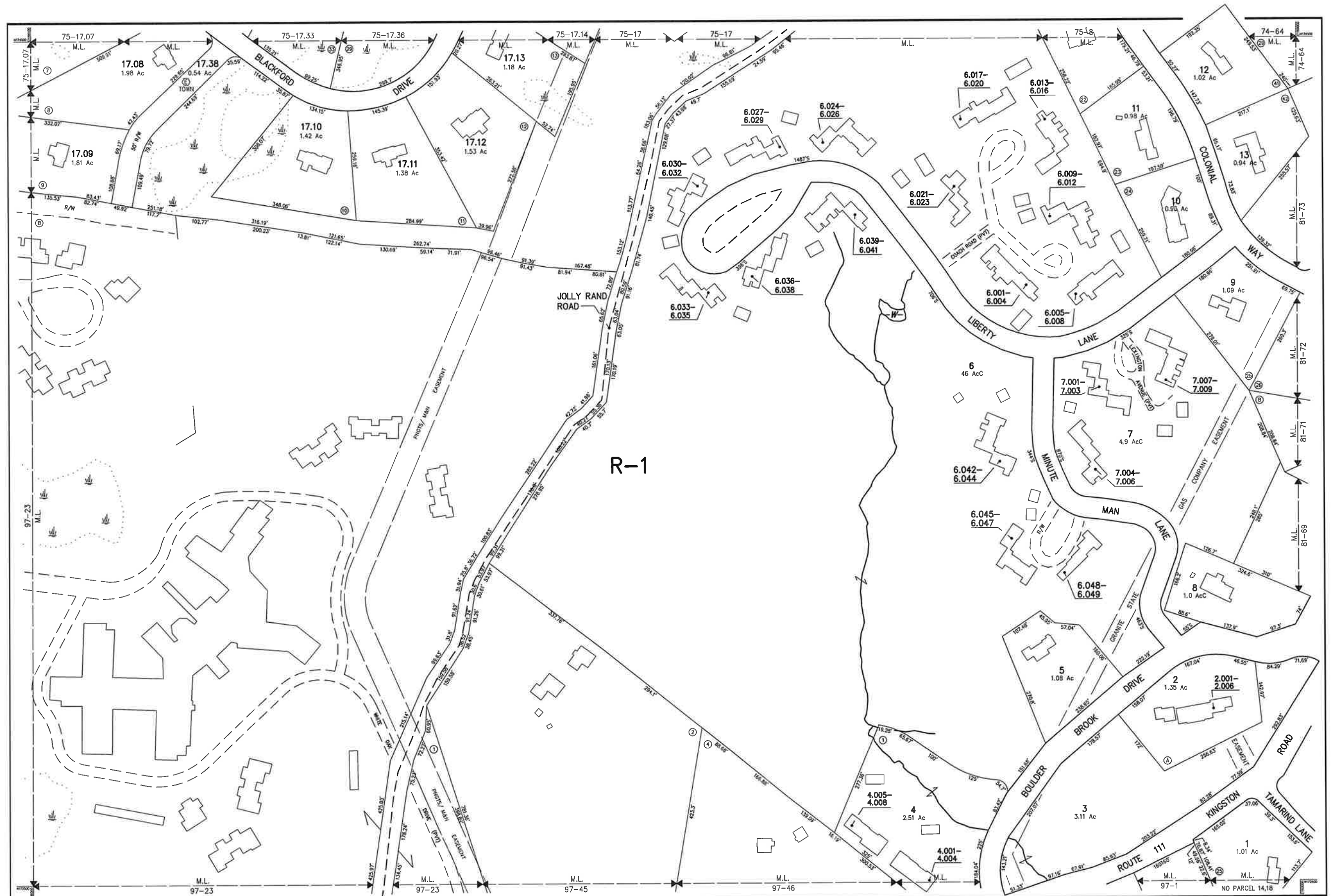
EXETER

NEW HAMPSHIRE

INDEX DIAGRAM

77	76	75
78	80	
99	98	97

MAP NO. **79**



THIS MAP IS FOR ASSESSMENT PURPOSES. IT IS NOT VALID FOR LEGAL DESCRIPTION OR CONVEYANCE.

THE HORIZONTAL DATUM IS THE NEW HAMPSHIRE STATE PLANE COORDINATE SYSTEM.

PHOTOGRAPHY DATE: APRIL 25, 1995

COMPLETION DATE: MARCH 29, 1996

PRODUCED IN 1996 BY

CAI Technologies
Precision Mapping Geomatics Solutions

11 PLEASANT STREET, LITTLETON, NH 03061
800.322.4540 - WWW.CAI-TECH.COM

AREA SURVEYED	Ac
AREA CALCULATED	Ac
RECORD DIMENSION	100'S
SCALED DIMENSION	100'S
MATCH LINE	
WATER	

LEGEND

- EXEMPT PROPERTY
- SUBDIVISION LOT NO.
- ZONE LIMIT
- RIGHT OF WAY
- COMMON OWNERSHIP
- BUILDING
- WETLANDS

SCALE 1" = 100'

REVISD TO : APRIL 1, 2024

PROPERTY MAPS

EXETER

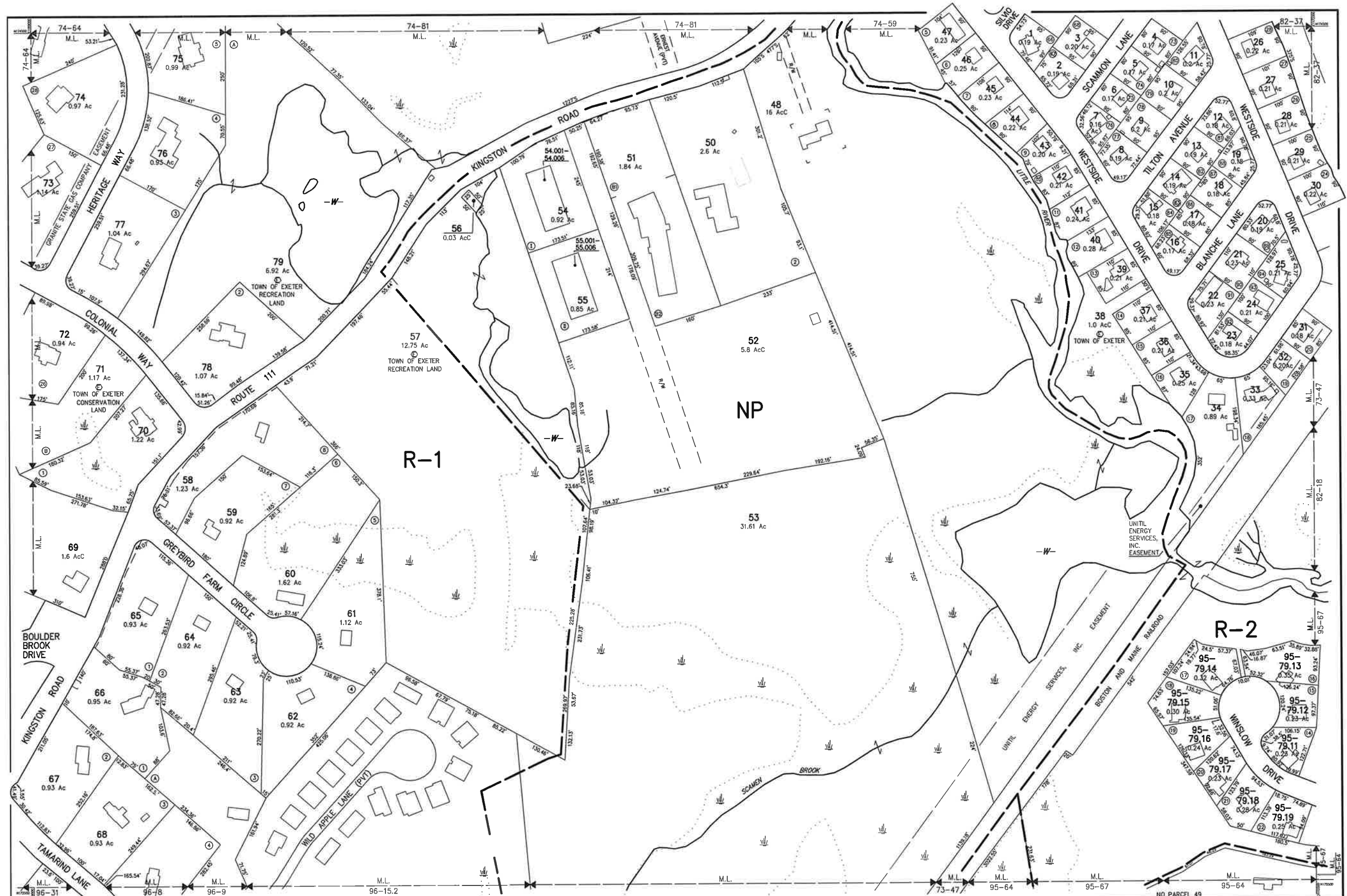
NEW HAMPSHIRE

INDEX DIAGRAM

76	75	74
79	81	
98	97	96

MAP NO. **80**

NO PARCEL 14,18



THIS MAP IS FOR ASSESSMENT PURPOSES. IT IS NOT VALID FOR LEGAL DESCRIPTION OR CONVEYANCE.

THE HORIZONTAL DATUM IS THE NEW HAMPSHIRE STATE PLANE COORDINATE SYSTEM.

PHOTOGRAPHY DATE: APRIL 25, 1995

COMPLETION DATE: MARCH 29, 1996

PRODUCED IN 1996 BY

CAI Technologies
Precision Mapping • Geospatial Solutions

11 PLEASANT STREET, LITTLETON, NH 03561
800.322.4545 • WWW.CAITECH.COM

AREA SURVEYED	Ac
AREA CALCULATED	Ac
RECORD DIMENSION	100'
SCALED DIMENSION	100'S
MATCH LINE	← M.L. →	
WATER	~~~~~	

LEGEND

EXEMPT PROPERTY: (E)

SUBDIVISION LOT NO.: (L)

ZONE LIMIT: (Z)

RIGHT OF WAY: (R)

COMMON OWNERSHIP: (C)

BUILDING: (B)

WETLANDS: (W)

SCALE 1" = 100'

FEET: 0 50 100 200 300

METERS: 0 25 50 75

REVISED TO: APRIL 1, 2024

PROPERTY MAPS

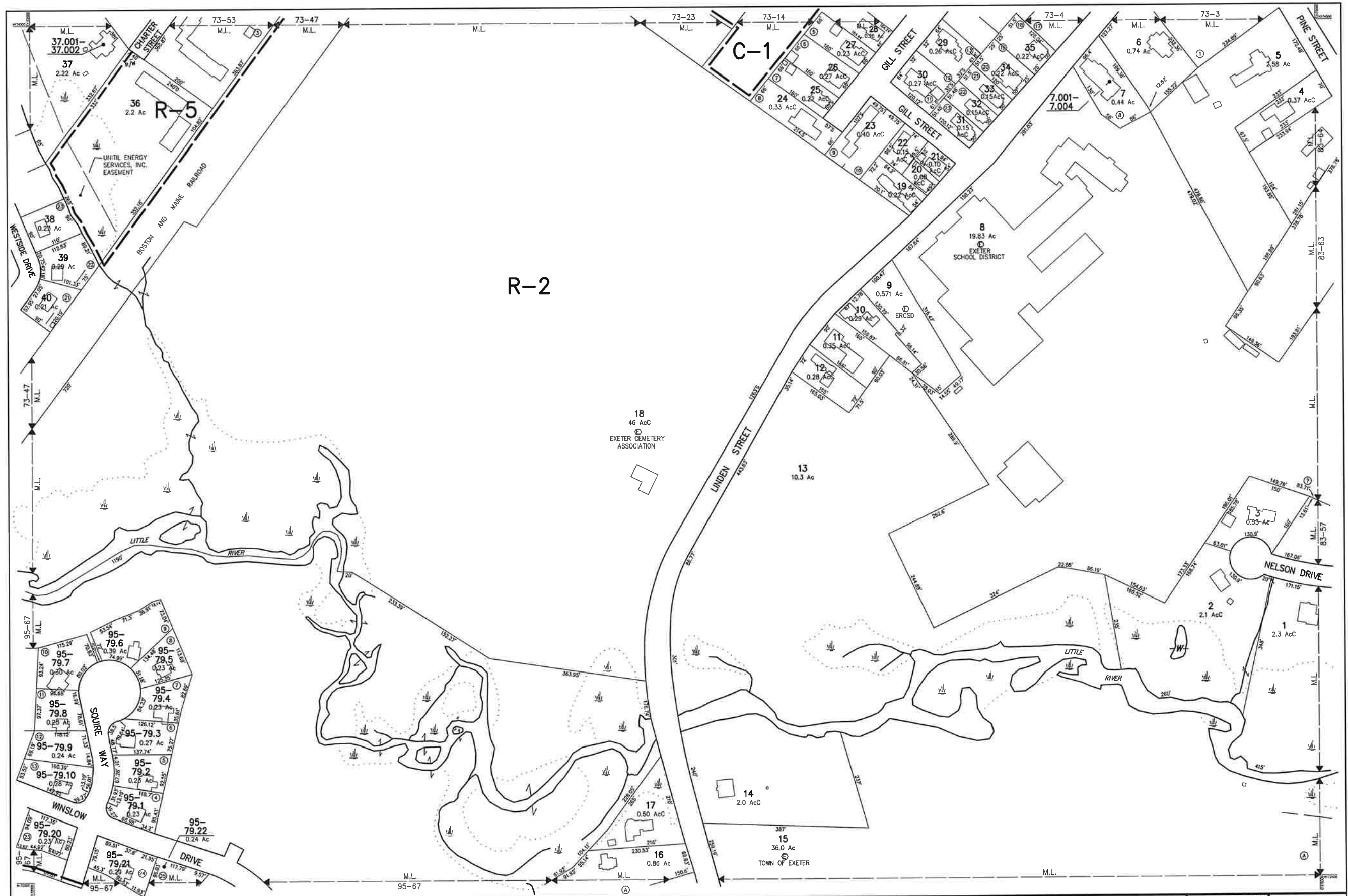
EXETER

NEW HAMPSHIRE

INDEX DIAGRAM

75	74	73
80	82	
97	96	95

MAP NO. **81**



THIS MAP IS FOR ASSESSMENT PURPOSES. IT IS NOT VALID FOR LEGAL DESCRIPTION OR CONVEYANCE.

THE HORIZONTAL DATUM IS THE NEW HAMPSHIRE STATE PLANE COORDINATE SYSTEM.

PHOTOGRAPHY DATE: APRIL 25, 1995

COMPLETION DATE: MARCH 29, 1996

PRODUCED IN 1996 BY

CAI Technologies
(Professional Mapping) Geospatial Solutions


11 PLEASANT STREET, LITTLETON, NH 03581
 800.322.4540 • WWW.CAI-TECH.COM

AREA SURVEYED Ac
 AREA CALCULATED Ac
 RECORD DIMENSION 100'
 SCALED DIMENSION 100'S

WATER

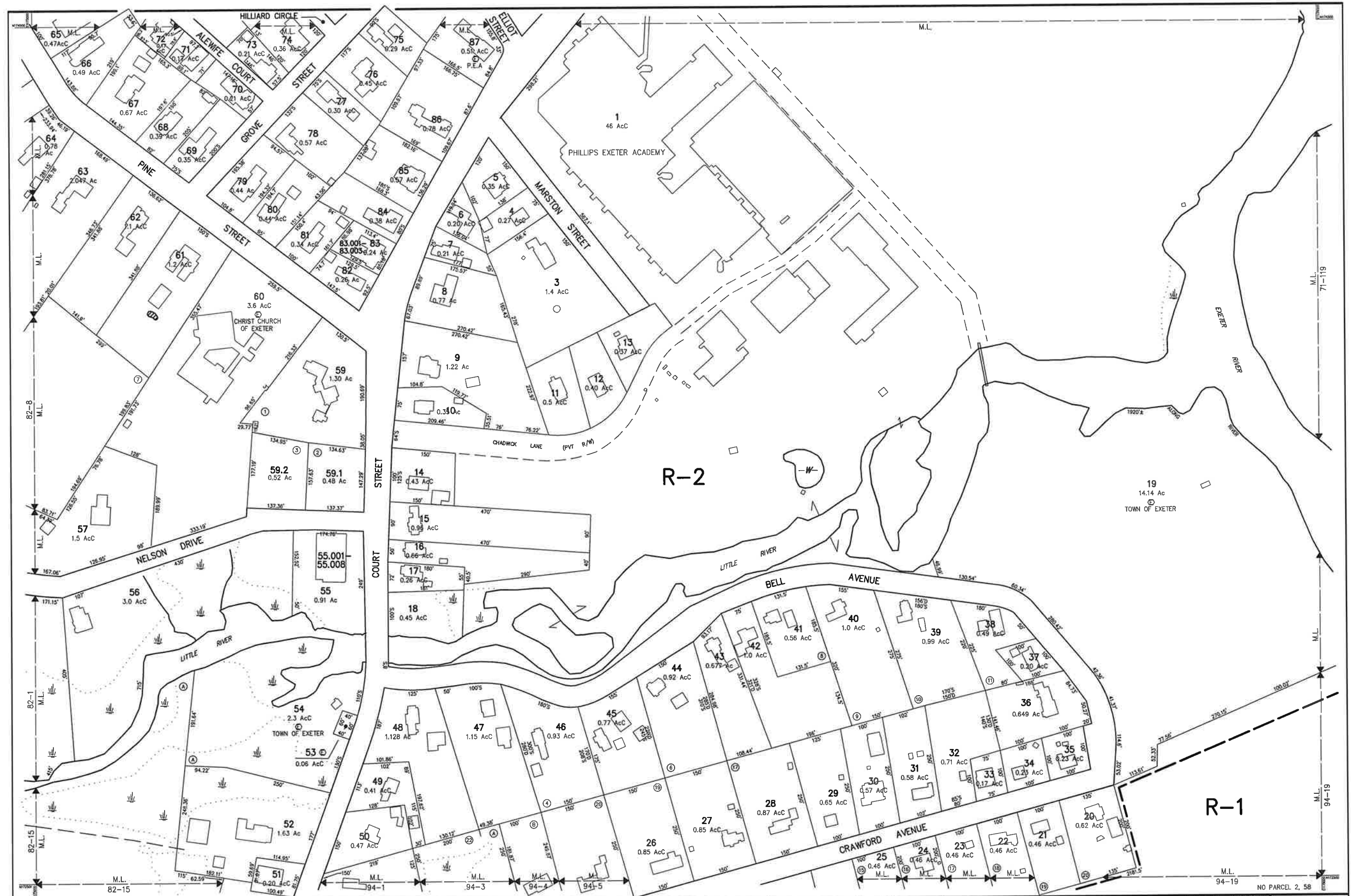
LEGEND

EXEMPT PROPERTY
 SUBDIVISION LOT NO.
 ZONE LIMIT
 RIGHT OF WAY
 COMMON OWNERSHIP
 BUILDING
 WETLANDS



PROPERTY MAPS
EXETER
 NEW HAMPSHIRE

INDEX DIAGRAM		MAP NO.
74	73	82
81	83	
96	94	
95	92	



THIS MAP IS FOR ASSESSMENT PURPOSES. IT IS NOT VALID FOR LEGAL DESCRIPTION OR CONVEYANCE.

THE HORIZONTAL DATUM IS THE NEW HAMPSHIRE STATE PLANE COORDINATE SYSTEM.

PHOTOGRAPHY DATE: APRIL 25, 1995

COMPLETION DATE: MARCH 29, 1996

PRODUCED IN 1996 BY

CAI Technologies
Process Mapping Geospatial Solutions

11 PLEASANT STREET, LITTLETON, NH 03561
800.322.4540 - WWW.CAI-TECH.COM

AREA SURVEYED	Ac
AREA CALCULATED	Ac
RECORD DIMENSION	100'
SCALED DIMENSION	100'S
WATER	—W—

LEGEND

- EXEMPT PROPERTY
- SUBDIVISION LOT NO.
- ZONE LIMIT
- RIGHT OF WAY
- COMMON OWNERSHIP
- BUILDING
- WETLANDS

SCALE 1" = 100'

REVISOR TO: APRIL 1, 2024

PROPERTY MAPS

EXETER

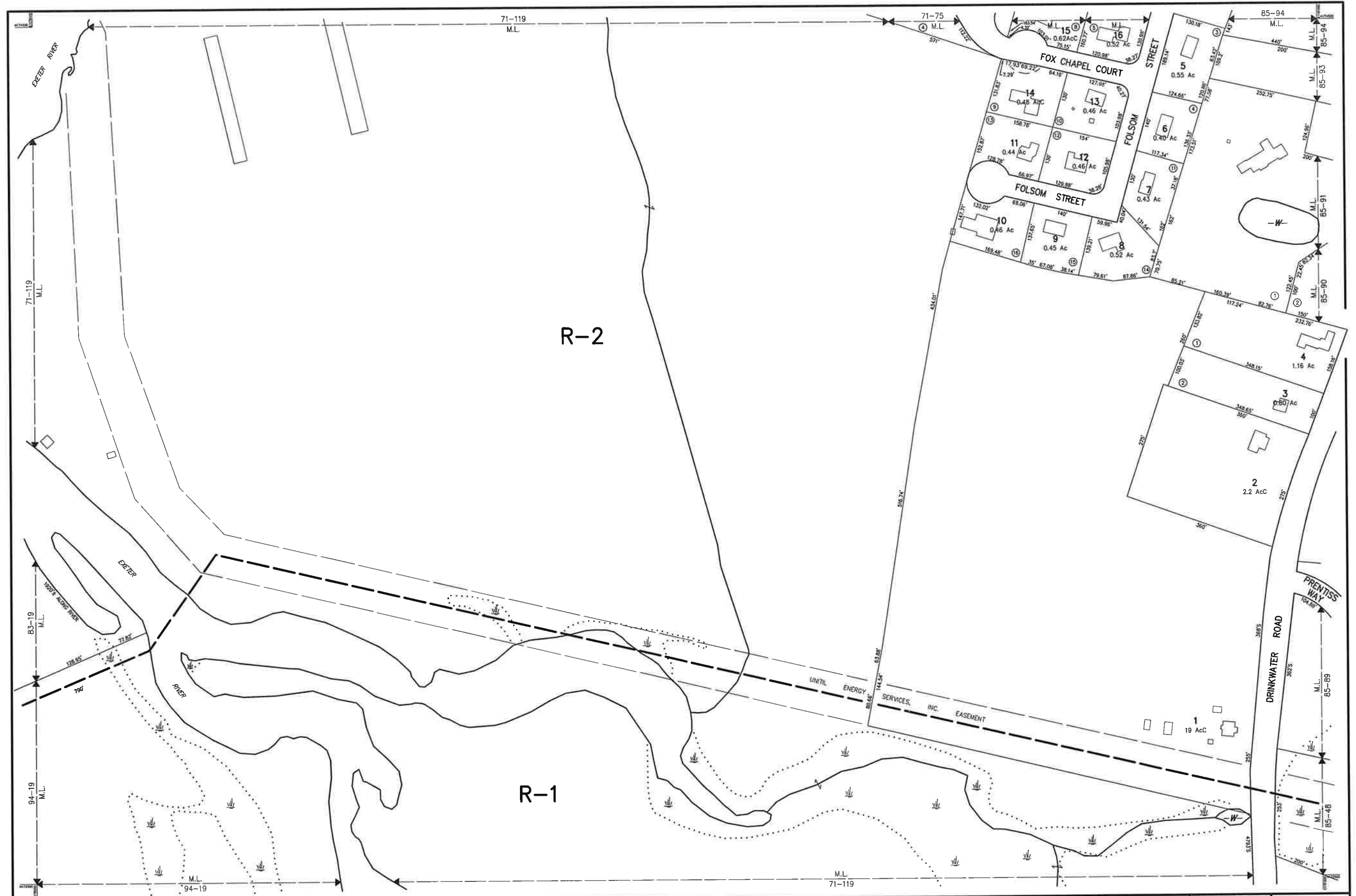
NEW HAMPSHIRE

INDEX DIAGRAM

73	72	71
82	84	
95	94	93

MAP NO.

83



THIS MAP IS FOR ASSESSMENT PURPOSES. IT IS NOT VALID FOR LEGAL DESCRIPTION OR CONVEYANCE.

THE HORIZONTAL DATUM IS THE NEW HAMPSHIRE STATE PLANE COORDINATE SYSTEM.

PHOTOGRAPHY DATE: APRIL 25, 1995

COMPLETION DATE: MARCH 29, 1996

PRODUCED IN 1996 BY

CAI Technologies
Precision Mapping, Geospatial Solutions

11 PLEASANT STREET, LITTLETON, NH 03561
800-322-4540 • WWW.CAI-TECH.COM

AREA SURVEYED	. Ac
AREA CALCULATED	. Ac
RECORD DIMENSION	. 100'
SCALED DIMENSION	. 100'S
MATCH LINE	← M.L. →
WATER	—W—

LEGEND

EXEMPT PROPERTY	⊙
SUBDIVISION LOT NO.	①
ZONE LIMIT	---
RIGHT OF WAY	---
COMMON OWNERSHIP	---
BUILDING	□
WETLANDS	⊙

SCALE 1" = 100'

FEET 0 50 100 200 300

METERS 0 25 50 75

REVISED TO: APRIL 1, 2024

PROPERTY MAPS

EXETER

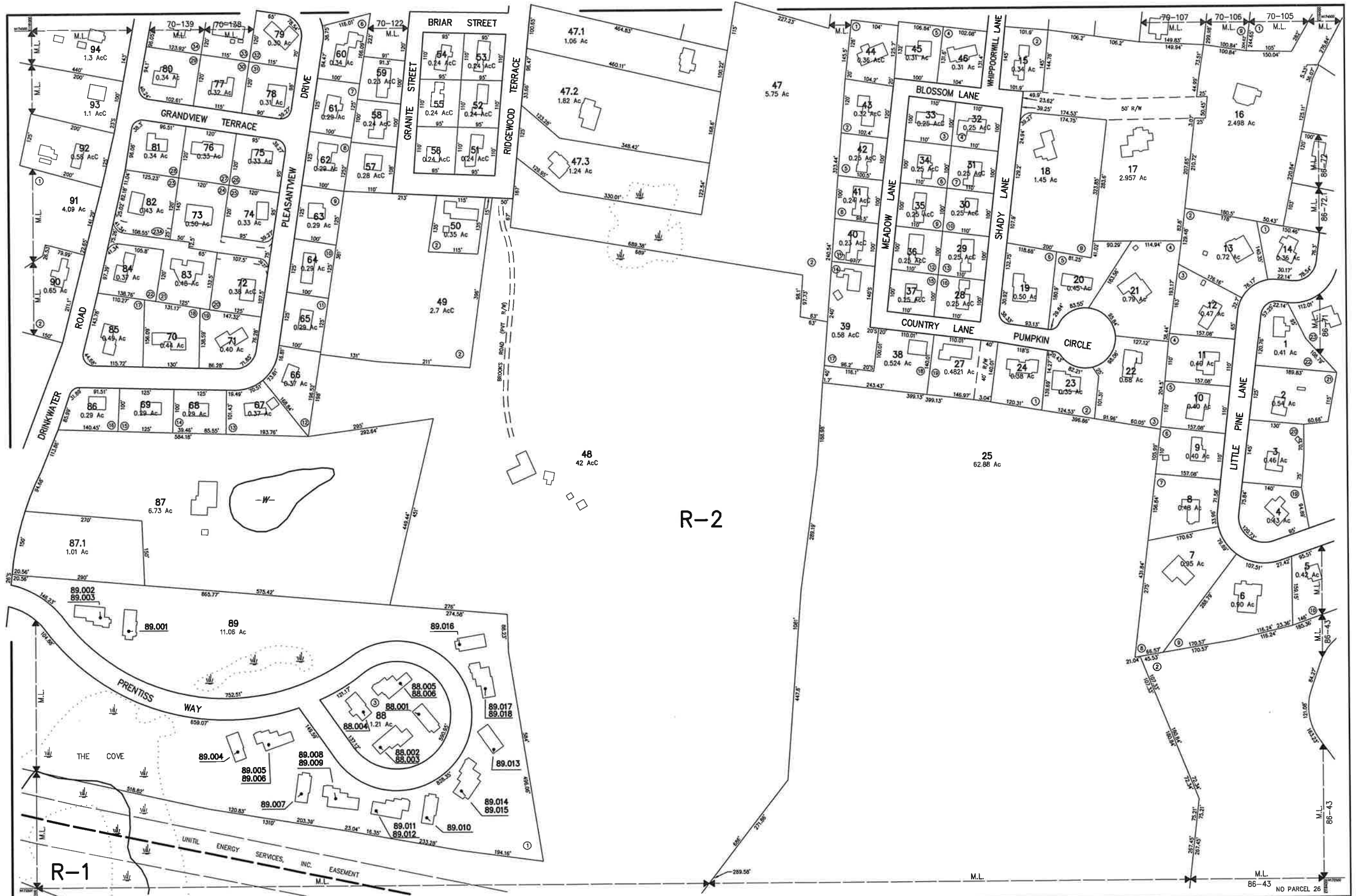
NEW HAMPSHIRE

INDEX DIAGRAM

72	71	70
83	85	
94	93	92

MAP NO.

84



THIS MAP IS FOR ASSESSMENT PURPOSES. IT IS NOT VALID FOR LEGAL DESCRIPTION OR CONVEYANCE.
 THE HORIZONTAL DATUM IS THE NEW HAMPSHIRE STATE PLANE COORDINATE SYSTEM.
 PHOTOGRAPHY DATE: APRIL 25, 1995
 COMPLETION DATE: MARCH 29, 1996

PRODUCED IN 1996 BY
CAI Technologies
 Precision Mapping Geospatial Solutions
 11 PLEASANT STREET, LITTLETON, NH 03561
 800.332.4540 • WWW.CAI-TECH.COM

AREA SURVEYED	Ac
AREA CALCULATED	Ac
RECORD DIMENSION	100'
SCALED DIMENSION	100'S
WATCH LINE	M.L.
WATER	W

LEGEND

- EXEMPT PROPERTY
- SUBDIVISION LOT NO.
- ZONE LIMIT
- RIGHT OF WAY
- COMMON OWNERSHIP
- BUILDING
- WETLANDS

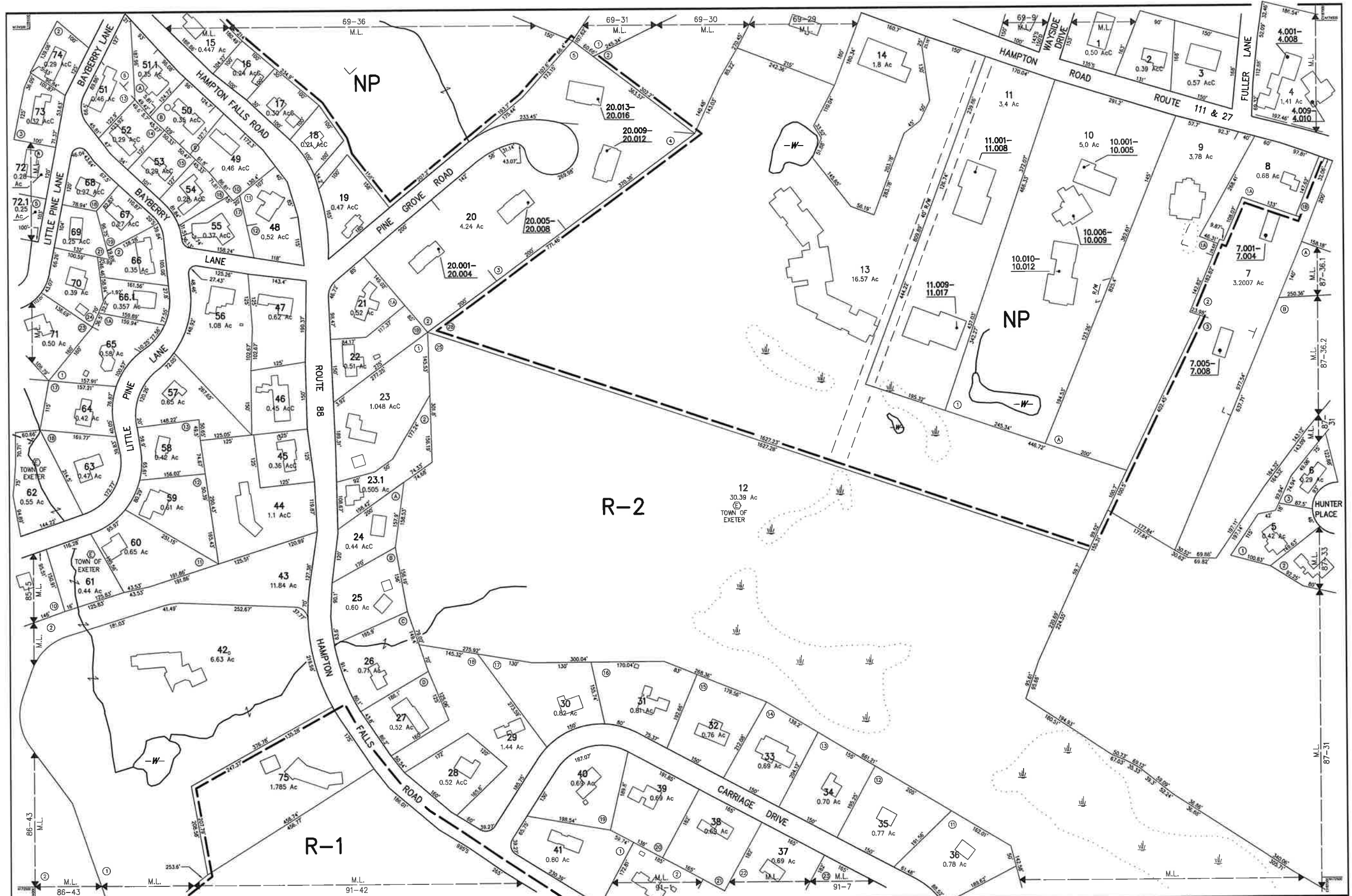
SCALE 1" = 100'
 FEET 0 100 200 300
 METERS 0 25 50 75
 REVISED TO: APRIL 1, 2024

PROPERTY MAPS
EXETER
 NEW HAMPSHIRE

INDEX DIAGRAM

71	70	69
84	85	86
93	92	91

 MAP NO. **85**



THIS MAP IS FOR ASSESSMENT PURPOSES. IT IS NOT VALID FOR LEGAL DESCRIPTION OR CONVEYANCE.
 THE HORIZONTAL DATUM IS THE NEW HAMPSHIRE STATE PLANE COORDINATE SYSTEM.
 PHOTOGRAPHY DATE: APRIL 25, 1995
 COMPLETION DATE: MARCH 29, 1996

PRODUCED IN 1995 BY
CAI Technologies
 Precision Mapping, Geographical Solutions
 11 PLEASANT STREET, LITTLETON, NH 03091
 603.322.4540 - WWW.CAITECH.COM

AREA SURVEYED Ac
 AREA CALCULATED AcC
 RECORD DIMENSION 100'
 SCALED DIMENSION 100'S
 MATCH LINE M.L.
 WATER W

LEGEND
 EXEMPT PROPERTY (E)
 SUBDIVISION LOT NO. (L)
 ZONE LIMIT (Z)
 RIGHT OF WAY (R)
 COMMON OWNERSHIP BUILDING (C)
 WETLANDS (W)

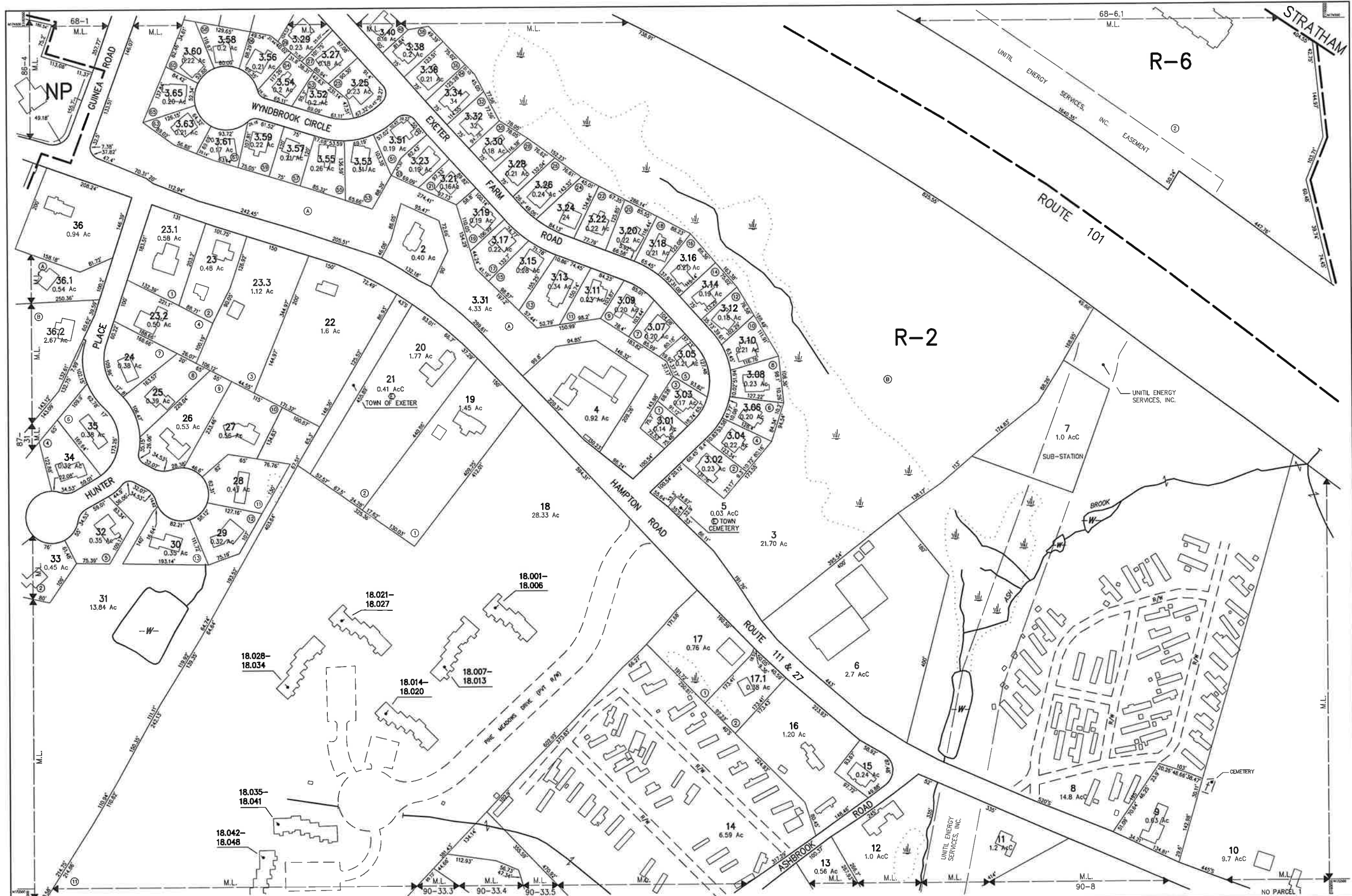
SCALE 1" = 100'
 FEET 0 100 200 300
 METERS 0 25 50 75
 REVISED TO: APRIL 1, 2024

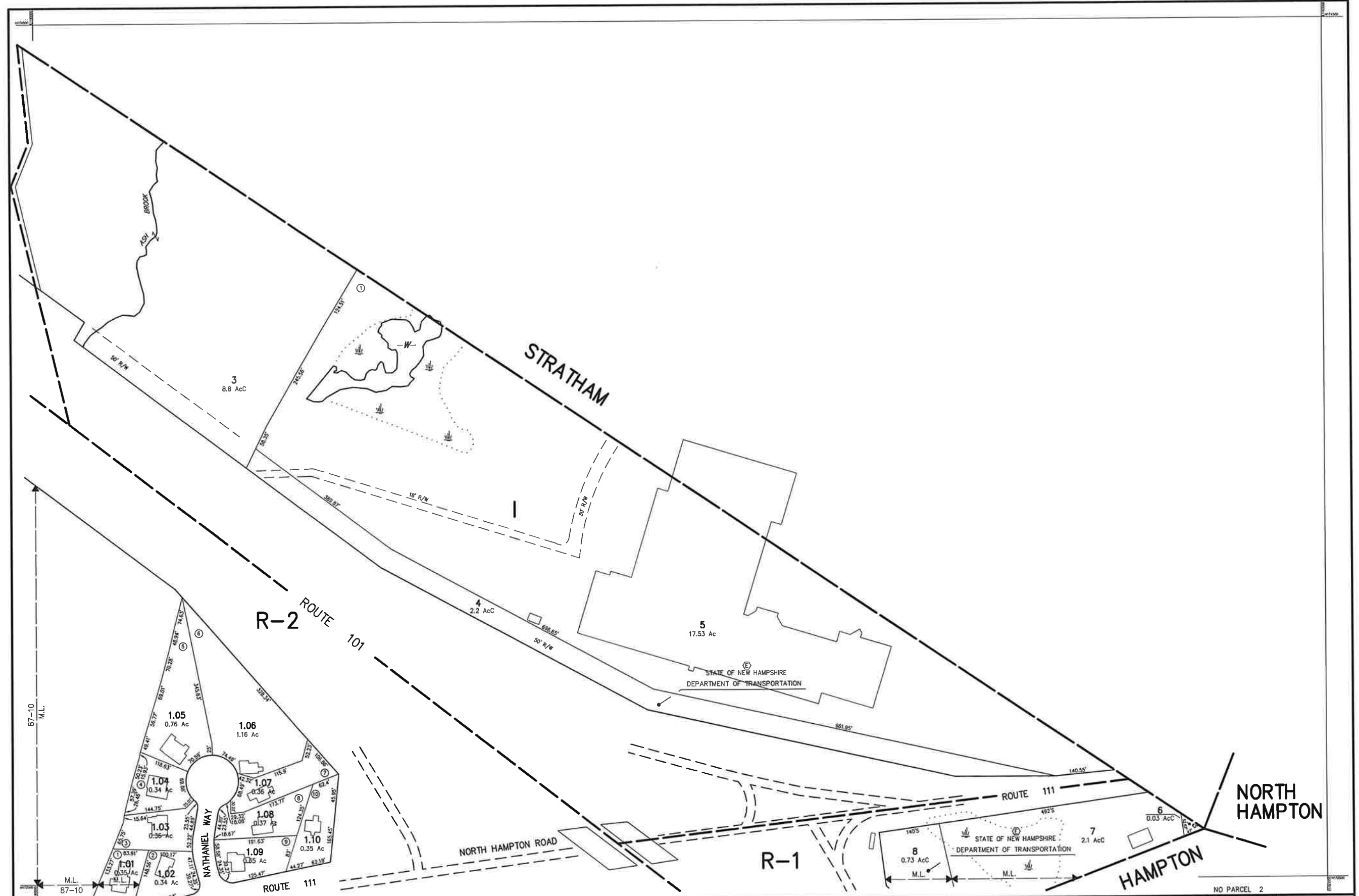
PROPERTY MAPS
EXETER
 NEW HAMPSHIRE

INDEX DIAGRAM

70	69	68
85	87	
92	91	90

MAP NO.
86





THIS MAP IS FOR ASSESSMENT PURPOSES. IT IS NOT VALID FOR LEGAL DESCRIPTION OR CONVEYANCE.

THE HORIZONTAL DATUM IS THE NEW HAMPSHIRE STATE PLANE COORDINATE SYSTEM.

PHOTOGRAPHY DATE: APRIL 25, 1995

COMPLETION DATE: MARCH 29, 1996

PRODUCED IN 1996 BY

CAI Technologies

11 PLEASANT STREET, LITTLETON, NH 03061
800.322.4540 - WWW.CAI-TECH.COM

LEGEND	
AREA SURVEYED	Ac
AREA CALCULATED	Ac
RECORD DIMENSION	100'
SCALED DIMENSION	100'S
MATCH LINE	M.L.
WATER	W
EXEMPT PROPERTY	⓪
SUBDIVISION LOT NO.	Ⓛ
ZONE LIMIT	—
RIGHT OF WAY	—
COMMON OWNERSHIP	—
BUILDING	—
WETLANDS	—

SCALE 1" = 100'

FEET 0 50 100 200 300

METERS 0 25 50 75

REVISED TO: APRIL 1, 2024

PROPERTY MAPS

EXETER

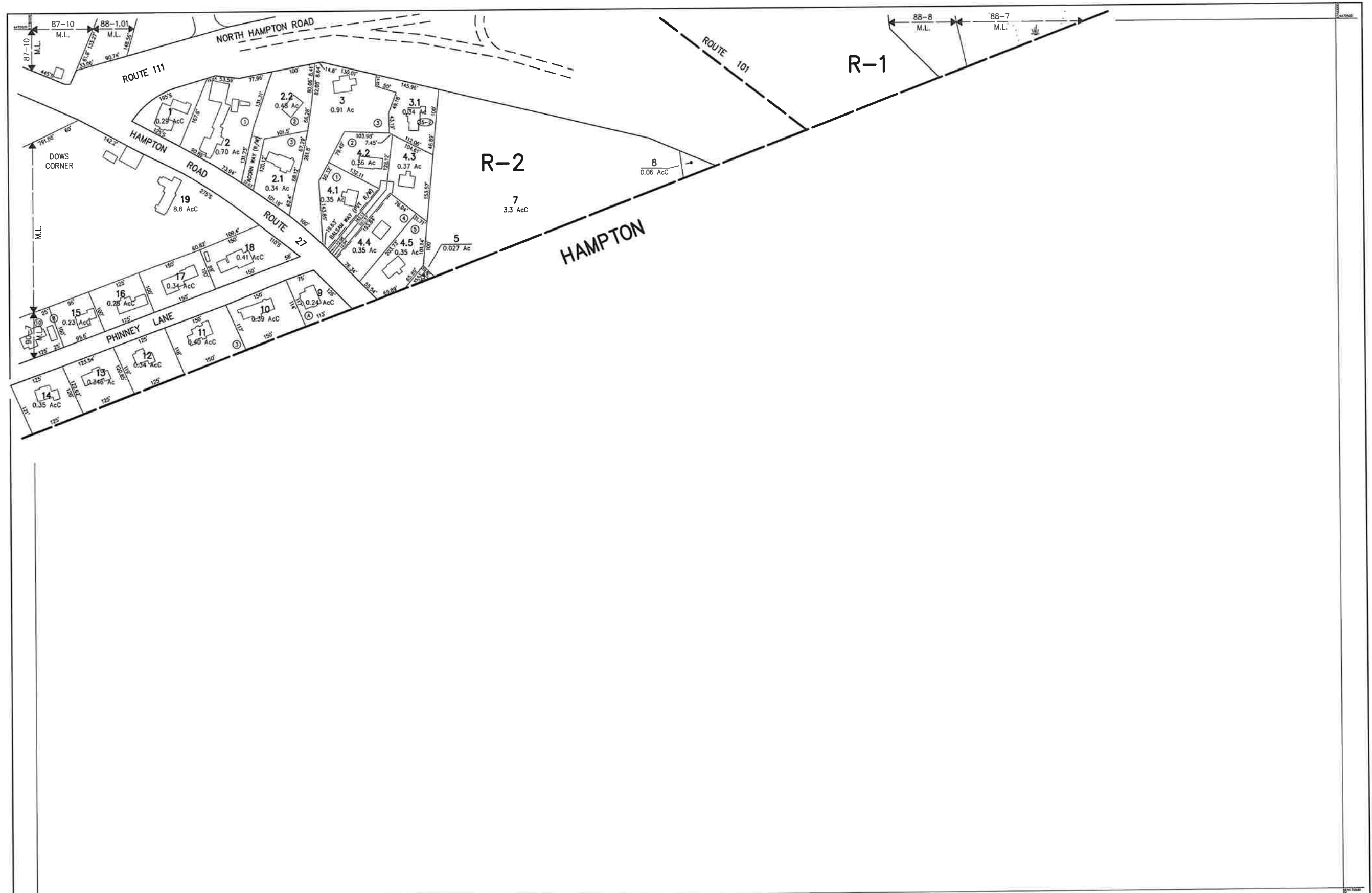
NEW HAMPSHIRE

NO PARCEL 2

INDEX DIAGRAM

68	87	90	89
----	----	----	----

MAP NO. **88**



NO PARCEL 6

THIS MAP IS FOR ASSESSMENT PURPOSES. IT IS NOT VALID FOR LEGAL DESCRIPTION OR CONVEYANCE.
 THE HORIZONTAL DATUM IS THE NEW HAMPSHIRE STATE PLANE COORDINATE SYSTEM.
 PHOTOGRAPHY DATE: APRIL 25, 1995
 COMPLETION DATE: MARCH 29, 1996

PRODUCED IN 1995 BY
CAI Technologies
 11 PLEASANT STREET, LITTLETON, NH 03961
 603.322.4549 - WWW.CAI-TECH.COM

AREA SURVEYED Ac
 AREA CALCULATED AcC
 RECORD DIMENSION 100'
 SCALED DIMENSION 100'S
 MATCH LINE M.L.
 WATER W

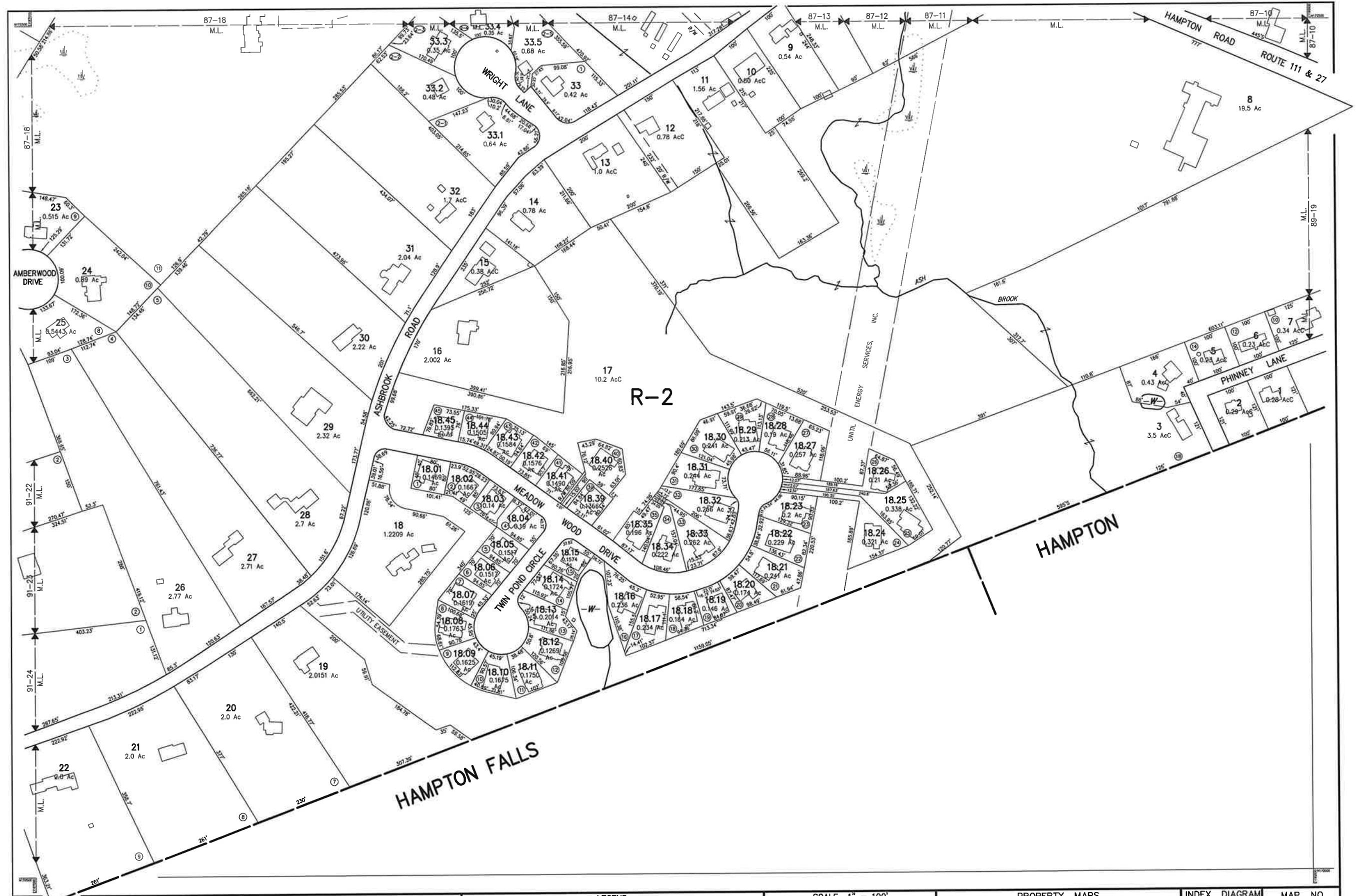
LEGEND
 EXEMPT PROPERTY: (E)
 SUBDIVISION LOT NO.: (L)
 ZONE LIMIT: (Z)
 RIGHT OF WAY: (R)
 COMMON OWNERSHIP: (C)
 BUILDING: (B)
 WETLANDS: (W)

SCALE 1" = 100'
 FEET 0 100 200 300
 METERS 0 25 50 75
 REVISED TO: APRIL 1, 2024

PROPERTY MAPS
EXETER
 NEW HAMPSHIRE

INDEX DIAGRAM
 87 88
 90

MAP NO.
89



THIS MAP IS FOR ASSESSMENT PURPOSES. IT IS NOT VALID FOR LEGAL DESCRIPTION OR CONVEYANCE.
 THE HORIZONTAL DATUM IS THE NEW HAMPSHIRE STATE PLANE COORDINATE SYSTEM.
 PHOTOGRAPHY DATE: APRIL 25, 1995
 COMPLETION DATE: MARCH 29, 1996

PRODUCED IN 1996 BY
CAI Technologies
 Precision Mapping Computer Solutions
 11 PLEASANT STREET, LITTLETON, NH 03561
 603.322.4540 - WWW.CAI-TECH.COM

AREA SURVEYED	Ac
AREA CALCULATED	Ac
RECORD DIMENSION	100'
SCALED DIMENSION	100'S
MATCH LINE	← M.L. →	
WATER	— W —	

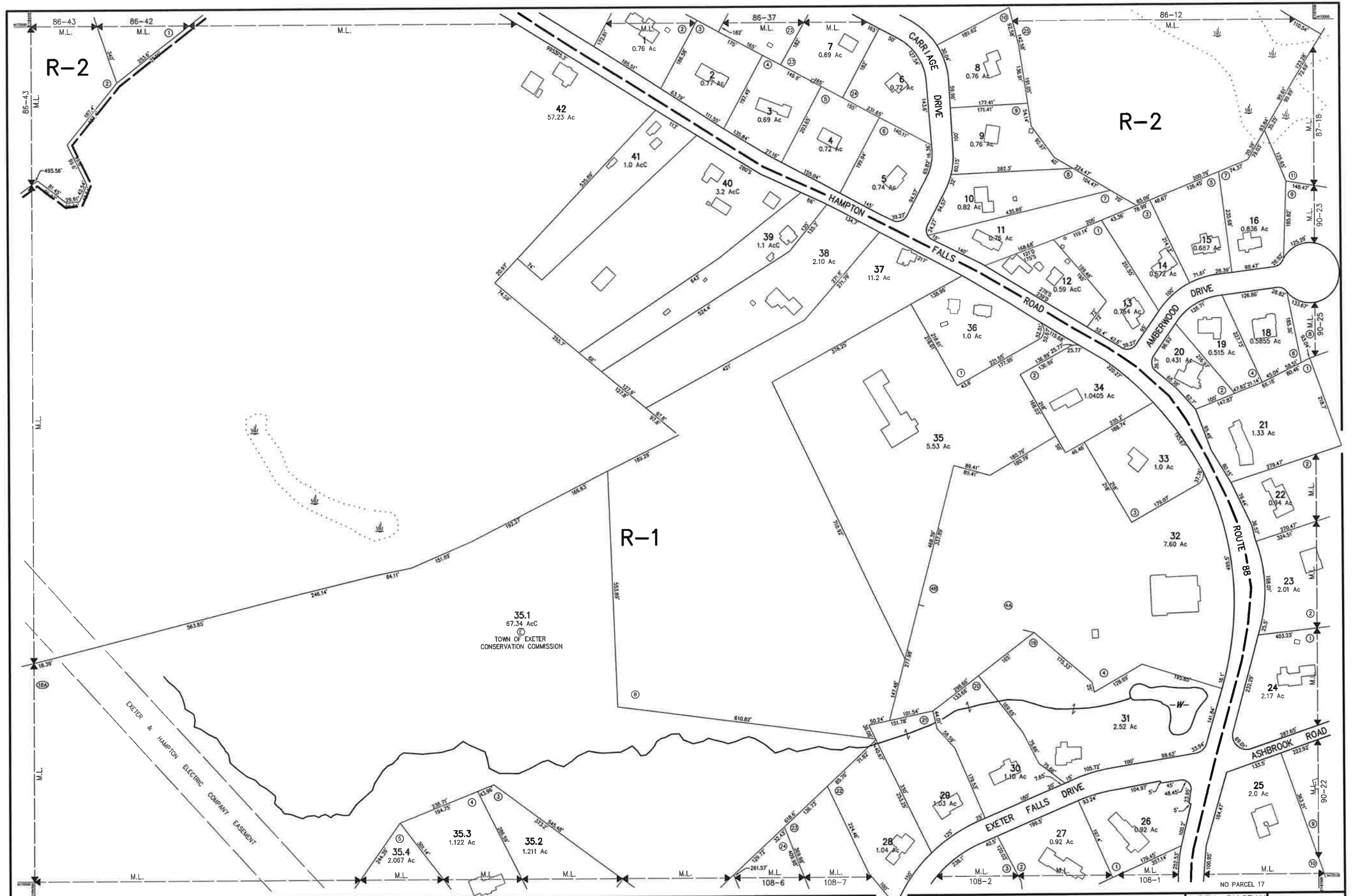
EXEMPT PROPERTY	①
SUBDIVISION LOT NO.	②
ZONE LIMIT
RIGHT OF WAY
COMMON OWNERSHIP
BUILDING
WETLANDS

SCALE 1" = 100'
 FEET 0 50 100 200 300
 METERS 0 25 50 75
 REVISED TO: APRIL 1, 2024

PROPERTY MAPS
EXETER
 NEW HAMPSHIRE

INDEX DIAGRAM

MAP NO.
90



THIS MAP IS FOR ASSESSMENT PURPOSES. IT IS NOT VALID FOR LEGAL DESCRIPTION OR CONVEYANCE.

THE HORIZONTAL DATUM IS THE NEW HAMPSHIRE STATE PLANE COORDINATE SYSTEM.

PHOTOGRAPHY DATE: APRIL 25, 1995

COMPLETION DATE: MARCH 29, 1996

PRODUCED IN 1998 BY

CAI Technologies
Process Mapping Geospatial Solutions

11 PLEASANT STREET, LITTLETON, NH 03061
 800.322.4543 • WWW.CAI-TECH.COM

AREA SURVEYED Ac

AREA CALCULATED Ac

RECORD DIMENSION 100'

SCALED DIMENSION 100'S

MATCH LINE M.L.

WATER W

LEGEND

EXEMPT PROPERTY (E)

SUBDIVISION LOT NO. (L)

ZONE LIMIT Z

RIGHT OF WAY R

COMMON OWNERSHIP C

BUILDING B

WETLANDS W

SCALE 1" = 100'

FEET 0 100 200 300

METERS 0 25 50 75

REVISED TO: APRIL 1, 2024

PROPERTY MAPS

EXETER

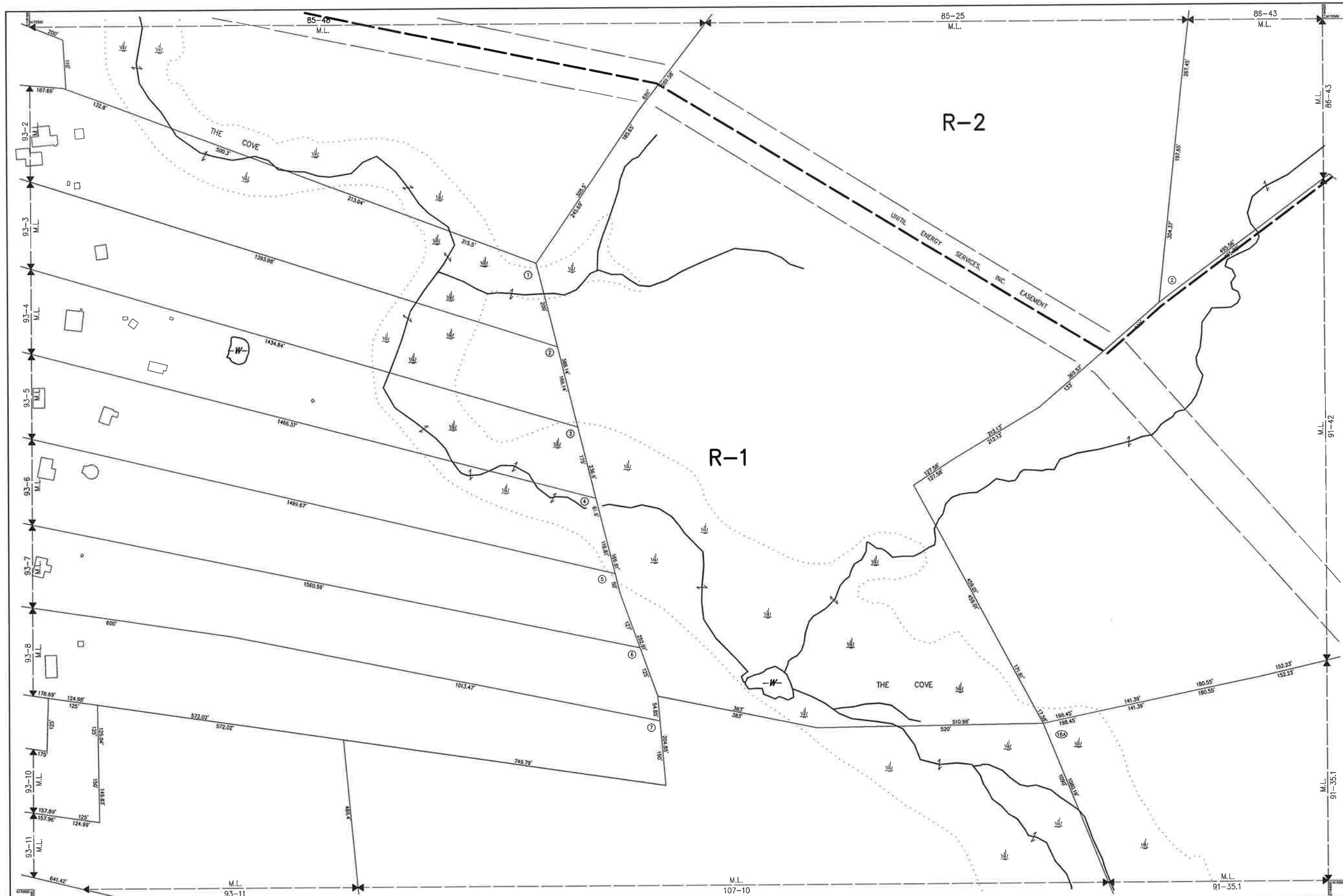
NEW HAMPSHIRE

INDEX DIAGRAM

85	86	87
92	90	
107	108	

MAP NO.

91



THIS MAP IS FOR ASSESSMENT PURPOSES. IT IS NOT VALID FOR LEGAL DESCRIPTION OR CONVEYANCE.

THE HORIZONTAL DATUM IS THE NEW HAMPSHIRE STATE PLANE COORDINATE SYSTEM.

PHOTOGRAPHY DATE: APRIL 25, 1995

COMPLETION DATE: MARCH 29, 1996

PRODUCED IN 1996 BY

CAI Technologies
 Precision Mapping. Geospatial Solutions.

11 PLEASANT STREET, LITTLETON, NH 03561
 800.372.4543 • WWW.CAITECH.COM

AREA SURVEYED	Ac
AREA CALCULATED	AcC
RECORD DIMENSION	100'
SCALED DIMENSION	100'S
MATCH LINE	M.L.
WATER	W

LEGEND

EXEMPT PROPERTY

SUBDIVISION LOT NO.

ZONE LIMIT

RIGHT OF WAY

COMMON OWNERSHIP

BUILDING

WETLANDS

SCALE 1" = 100'

FEET 0 50 100 200 300

METERS 0 25 50 75

REVISED TO : APRIL 1, 2024

PROPERTY MAPS

EXETER

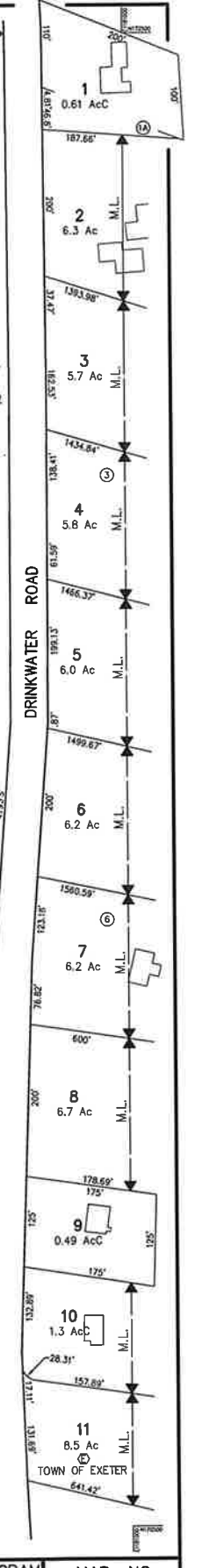
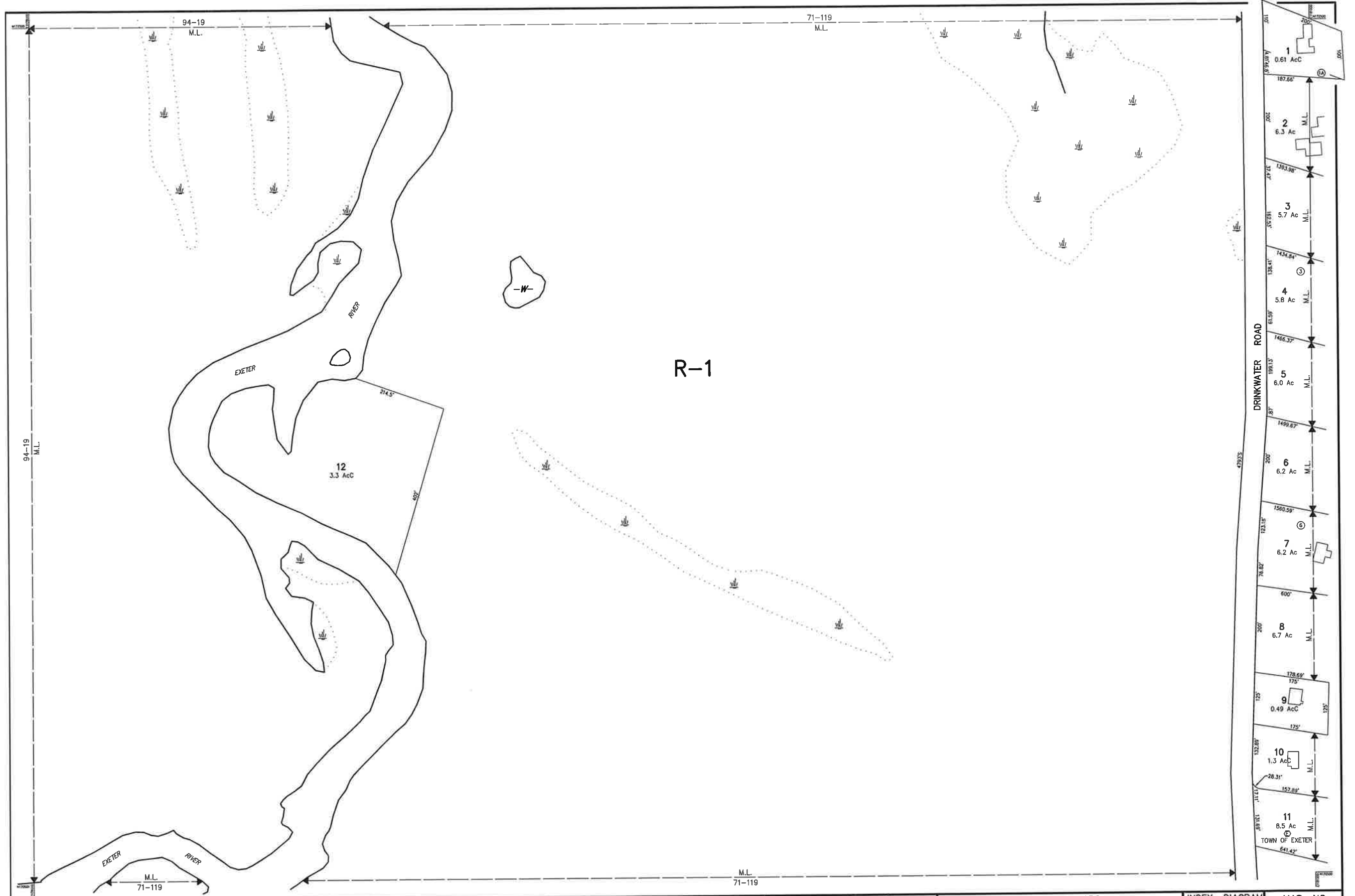
NEW HAMPSHIRE

INDEX DIAGRAM

84	85	86
93	91	
106	107	108

MAP NO.

92



THIS MAP IS FOR ASSESSMENT PURPOSES. IT IS NOT VALID FOR LEGAL DESCRIPTION OR CONVEYANCE.
 THE HORIZONTAL DATUM IS THE NEW HAMPSHIRE STATE PLANE COORDINATE SYSTEM.
 PHOTOGRAPHY DATE: APRIL 25, 1995
 COMPLETION DATE: MARCH 29, 1996

PRODUCED IN 1996 BY

11 PLEASANT STREET, LITTLETON, NH 03561
 800.322.4545 • WWW.CAI-TECH.COM

AREA SURVEYED	Ac
AREA CALCULATED	AcC
RECORD DIMENSION	100'
SCALED DIMENSION	100'S
MATCH LINE	← M.L. →	
WATER	~~~~~	

LEGEND

- EXEMPT PROPERTY: (circle with X)
- SUBDIVISION LOT NO.: (circle with number)
- ZONE LIMIT: (dashed line)
- RIGHT OF WAY: (line with arrows)
- COMMON OWNERSHIP: (line with dots)
- BUILDING: (rectangle with cross-hatch)
- WETLANDS: (wavy line)

SCALE 1" = 100'

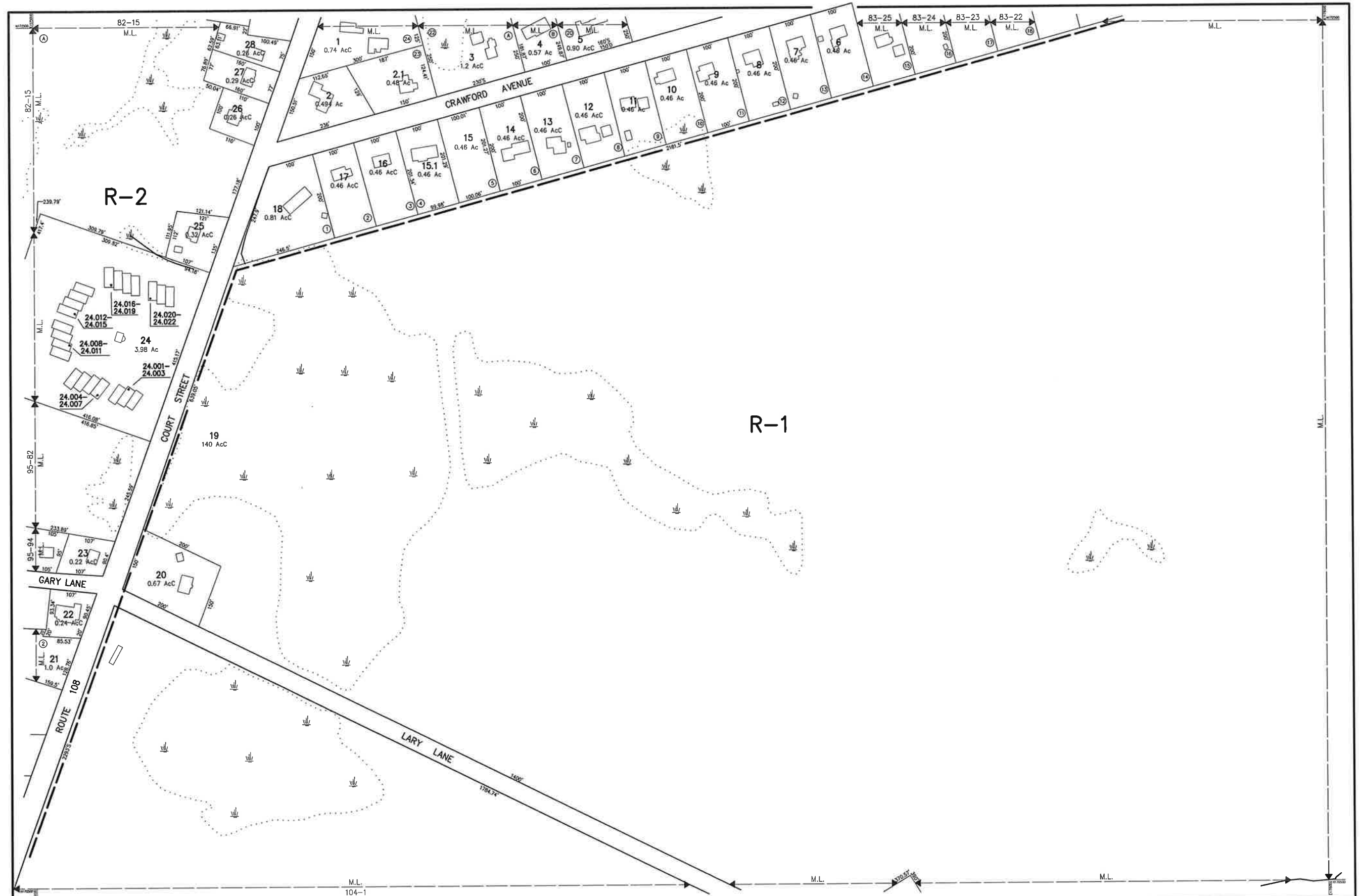
REVISD TO : APRIL 1, 2024

PROPERTY MAPS
EXETER
 NEW HAMPSHIRE

INDEX DIAGRAM

83	84	85
94	92	
105	106	107

MAP NO.
93



THIS MAP IS FOR ASSESSMENT PURPOSES. IT IS NOT VALID FOR LEGAL DESCRIPTION OR CONVEYANCE.
 THE HORIZONTAL DATUM IS THE NEW HAMPSHIRE STATE PLANE COORDINATE SYSTEM.
 PHOTOGRAPHY DATE: APRIL 25, 1995
 COMPLETION DATE: MARCH 29, 1995

PRODUCED IN 1996 BY
CAI Technologies
11 PLEASANT STREET, LITTLETON, NH 03561
 800.332.4549 - WWW.CAI-TECH.COM

AREA SURVEYED Ac
AREA CALCULATED Ac
RECORD DIMENSION 100'
SCALED DIMENSION 100'S
MATCH LINE M.L.
WATER W

LEGEND

- EXEMPT PROPERTY
- SUBDIVISION LOT NO.
- ZONE LIMIT
- RIGHT OF WAY
- COMMON OWNERSHIP
- BUILDING
- WETLANDS

SCALE 1" = 100'

FEET: 0, 50, 100, 200, 300
 METERS: 0, 25, 50, 75

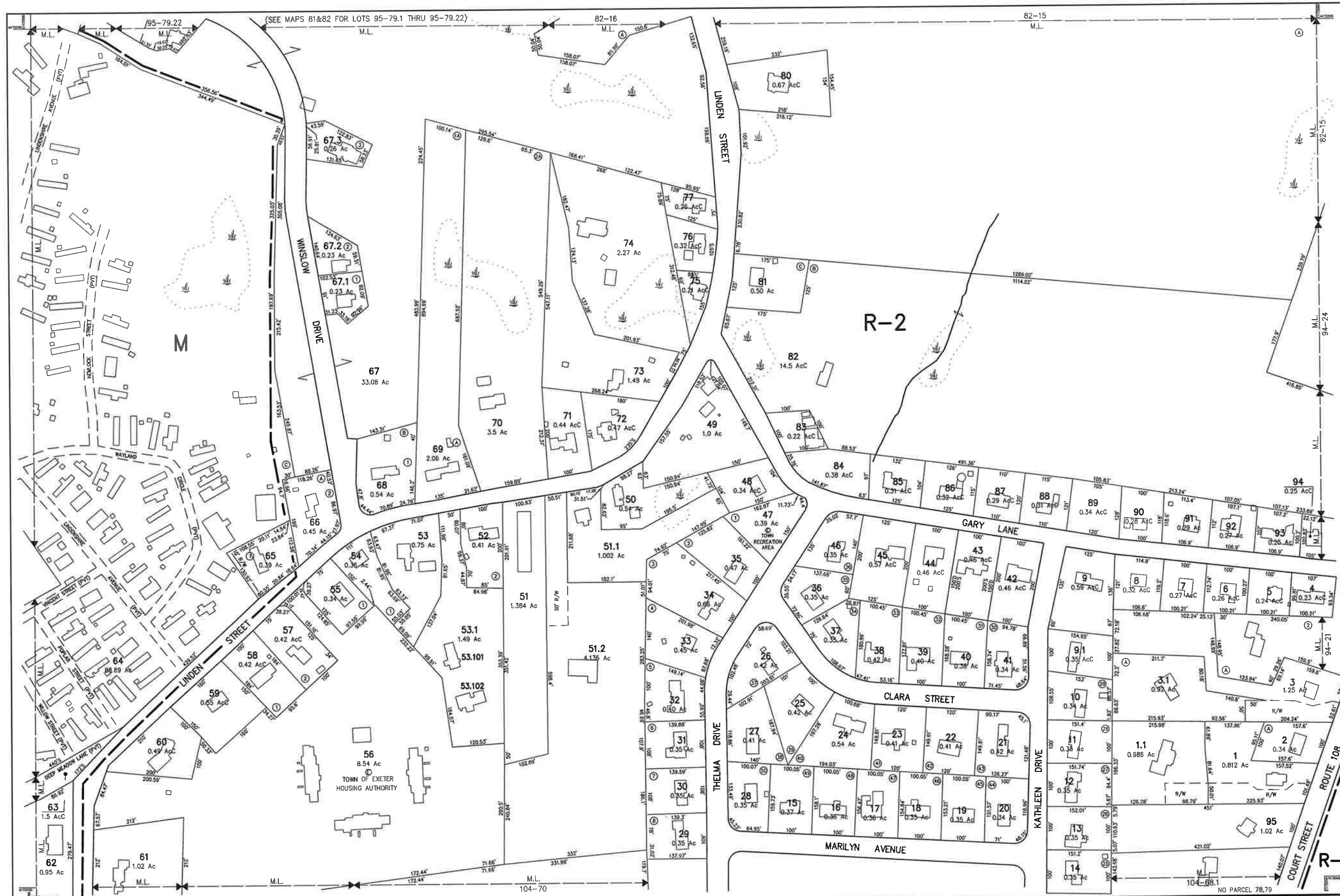
REVISED TO: APRIL 1, 2024

PROPERTY MAPS
EXETER
 NEW HAMPSHIRE

INDEX DIAGRAM

82	83	84
95	93	
104	105	106

MAP NO.
94



THIS MAP IS FOR ASSESSMENT PURPOSES. IT IS NOT VALID FOR LEGAL DESCRIPTION OR CONVEYANCE.

THE HORIZONTAL DATUM IS THE NEW HAMPSHIRE STATE PLANE COORDINATE SYSTEM.

PHOTOGRAPHY DATE: APRIL 25, 1995

COMPLETION DATE: MARCH 29, 1996

PRODUCED IN 1996 BY

CAI Technologies
Precision Mapping, Geospatial Solutions

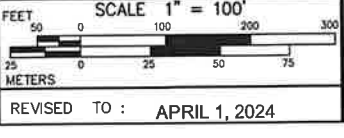
11 PLEASANT STREET, LITTLETON, NH 03061
800.322.4540 - WWW.CAI-TECH.COM

LEGEND

AREA SURVEYED	Ac
AREA CALCULATED	Ac
RECORD DIMENSION	100'
SCALED DIMENSION	100'S
MATCH LINE	
WATER	

LEGEND

EXEMPT PROPERTY
SUBDIVISION LOT NO.
ZONE LIMIT
RIGHT OF WAY
COMMON OWNERSHIP
BUILDING
WETLANDS



PROPERTY MAPS

EXETER

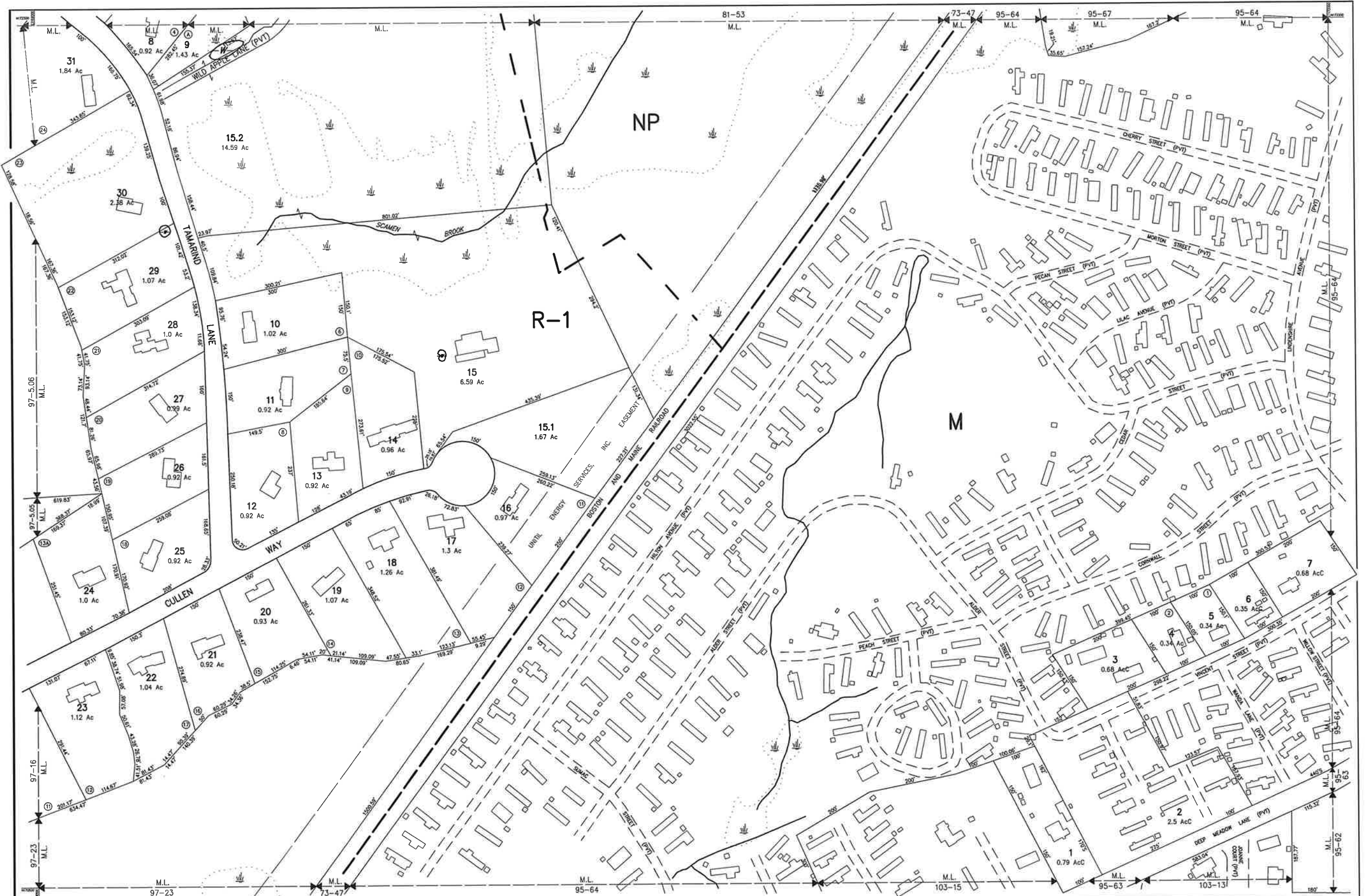
NEW HAMPSHIRE

INDEX DIAGRAM

81	82	83
96	94	
103	104	105

MAP NO.

95



THIS MAP IS FOR ASSESSMENT PURPOSES. IT IS NOT VALID FOR LEGAL DESCRIPTION OR CONVEYANCE.

THE HORIZONTAL DATUM IS THE NEW HAMPSHIRE STATE PLANE COORDINATE SYSTEM.

PHOTOGRAPHY DATE: APRIL 25, 1995

COMPLETION DATE: MARCH 29, 1996

PRODUCED IN 1996 BY

CAI Technologies
 Parasoft Mapping, Geographical Solutions

11 PLEASANT STREET, LITTLETON, NH 03061
 800.322.4340 - WWW.CAI-TECH.COM

AREA SURVEYED	Ac
AREA CALCULATED	Ac
RECORD DIMENSION	100'
SCALED DIMENSION	100'S
MATCH LINE	← M.L. →	
WATER	~~~~~	

LEGEND

EXEMPT PROPERTY

SUBDIVISION LOT NO.

ZONE LIMIT

RIGHT OF WAY

COMMON OWNERSHIP

BUILDING

WETLANDS

SCALE 1" = 100'

FEET 0 50 100 200 300

METERS 0 25 50 75

REVISED TO: APRIL 1, 2024

PROPERTY MAPS

EXETER

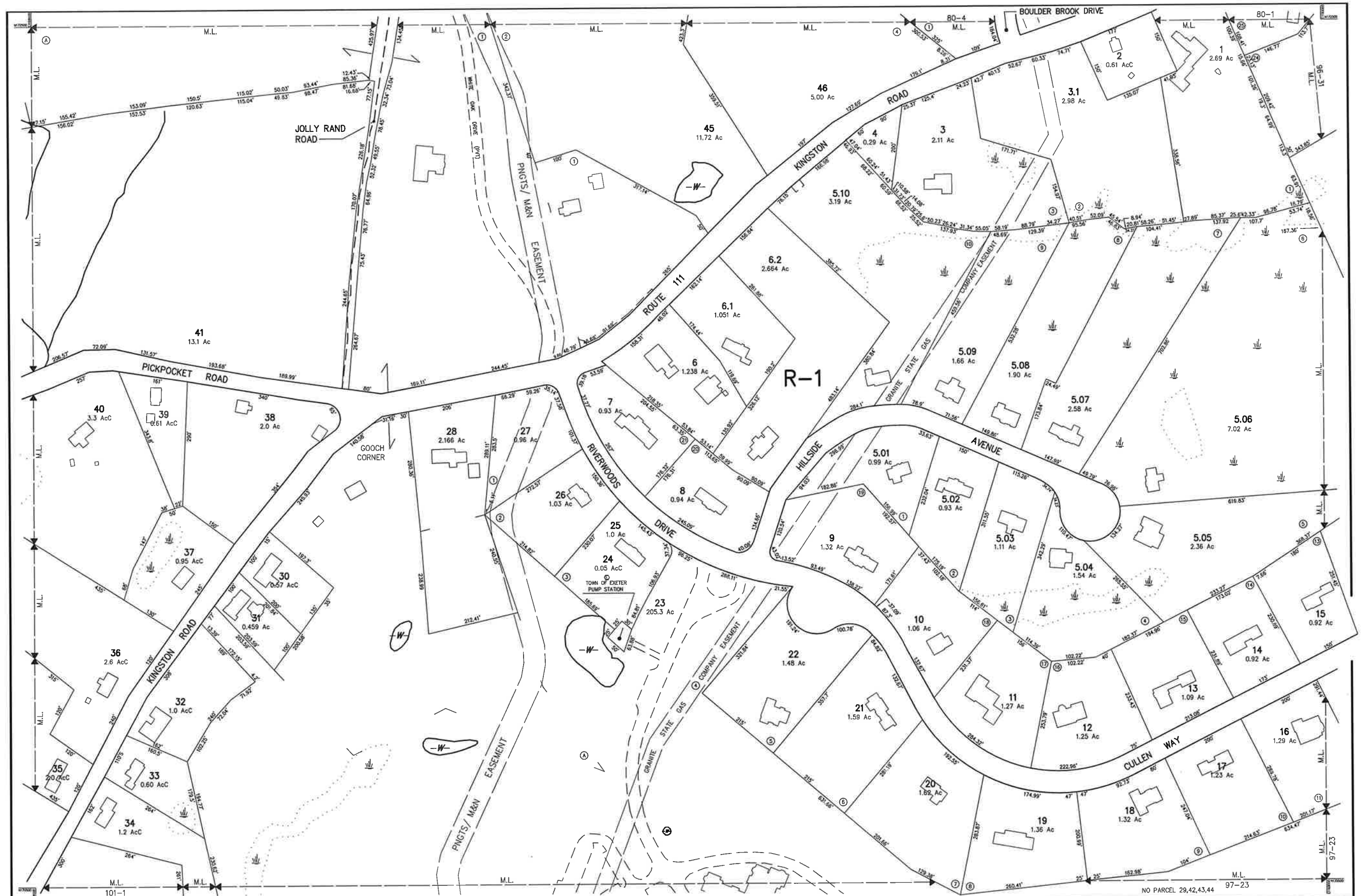
NEW HAMPSHIRE

INDEX DIAGRAM

80	81	82
97		95
102	103	104

MAP NO.

96



THIS MAP IS FOR ASSESSMENT PURPOSES. IT IS NOT VALID FOR LEGAL DESCRIPTION OR CONVEYANCE.

THE HORIZONTAL DATUM IS THE NEW HAMPSHIRE STATE PLANE COORDINATE SYSTEM.

PHOTOGRAPHY DATE: APRIL 25, 1995

COMPLETION DATE: MARCH 29, 1996

PRODUCED IN 1996 BY

CAI Technologies
Precision Mapping Geospatial Solutions

11 PLEASANT STREET, LITTLETON, NH 03561
800.322.4540 • WWW.CAITECH.COM

AREA SURVEYED Ac

AREA CALCULATED AcC

RECORD DIMENSION 100'

SCALED DIMENSION 100%

MATCH LINE

WATER

LEGEND

EXEMPT PROPERTY

SUBDIVISION LOT NO.

ZONE LIMIT

RIGHT OF WAY

COMMON OWNERSHIP

BUILDINGS

WETLANDS

SCALE 1" = 100'

FEET 0 50 100 200 300

METERS 0 25 50 75

REVISED TO: APRIL 1, 2024

PROPERTY MAPS

EXETER

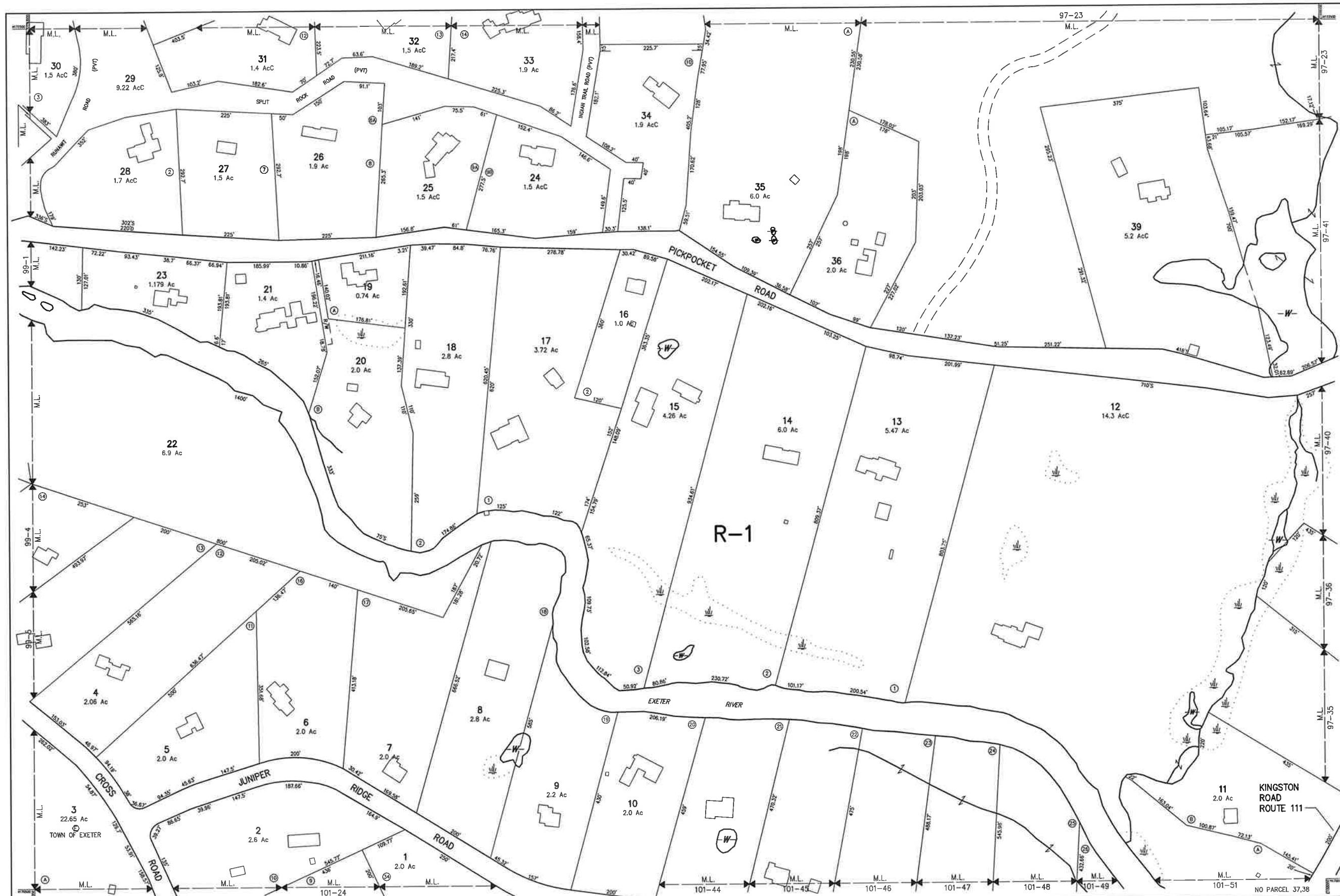
NEW HAMPSHIRE

INDEX DIAGRAM

79	80	81
98	96	
101	102	103

MAP NO.

97



THIS MAP IS FOR ASSESSMENT PURPOSES. IT IS NOT VALID FOR LEGAL DESCRIPTION OR CONVEYANCE.

THE HORIZONTAL DATUM IS THE NEW HAMPSHIRE STATE PLANE COORDINATE SYSTEM.

PHOTOGRAPHY DATE: APRIL 25, 1995

COMPLETION DATE: MARCH 29, 1996

PRODUCED IN 1996 BY

CAI Technologies
For Arc/Map/Geoquery/Oracle/SQL

11 PLEASANT STREET, LITTLETON, NH 03561
 800.327.4343 - WWW.CAITECH.COM

AREA SURVEYED	Ac
AREA CALCULATED	Ac
RECORD DIMENSION	100'
SCALED DIMENSION	100'S
MATCH LINE	M.L.
WATER	W

LEGEND

EXEMPT PROPERTY. (E)

SUBDIVISION LOT NO. (2)

ZONE LIMIT. (Z)

RIGHT OF WAY. (R)

COMMON OWNERSHIP. (C)

BUILDING. (B)

WETLANDS. (W)

SCALE 1" = 100'

FEET 0 50 100 200 300

METERS 0 25 50 75

REVISED TO: APRIL 1, 2024

PROPERTY MAPS

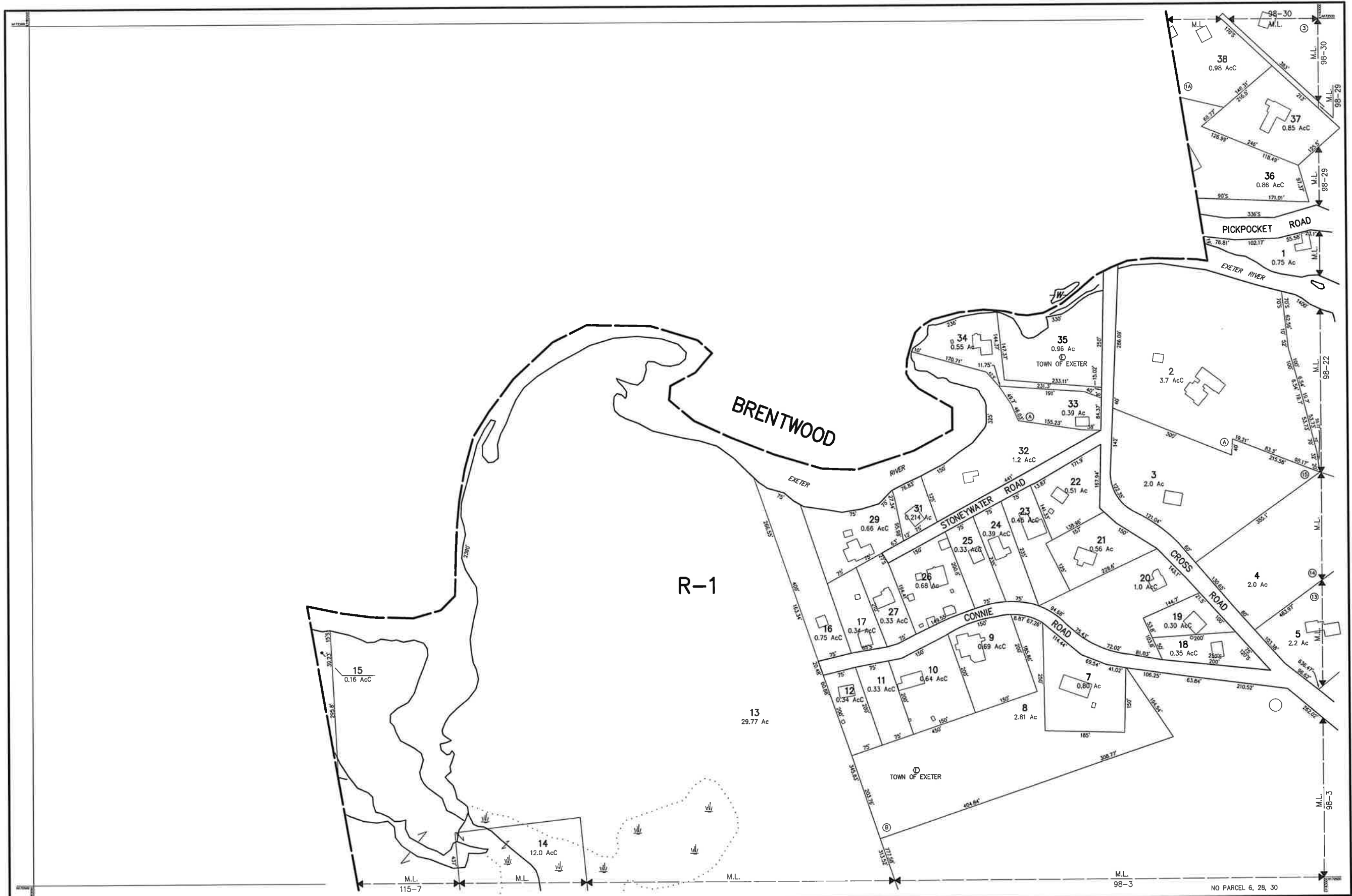
EXETER

NEW HAMPSHIRE

INDEX DIAGRAM

78	79	80
98	97	99
100	101	102

MAP NO. **98**



THIS MAP IS FOR ASSESSMENT PURPOSES. IT IS NOT VALID FOR LEGAL DESCRIPTION OR CONVEYANCE.

THE HORIZONTAL DATUM IS THE NEW HAMPSHIRE STATE PLANE COORDINATE SYSTEM.

PHOTOGRAPHY DATE: APRIL 25, 1995

COMPLETION DATE: MARCH 29, 1996

PRODUCED IN 1996 BY

CAI Technologies

11 PLEASANT STREET, LITTLETON, NH 03811
603.322.4549 - WWW.CAI-TECH.COM

AREA SURVEYED Ac

AREA CALCULATED Ac

RECORD DIMENSION 100'

SCALED DIMENSION 100'S

MATCH LINE M.L.

WATER W

LEGEND

EXEMPT PROPERTY (E)

SUBDIVISION LOT NO. (L)

ZONE LIMIT (Z)

RIGHT OF WAY (R)

COMMON OWNERSHIP (C)

BUILDING (B)

WETLANDS (W)

SCALE 1" = 100'

FEET 0 50 100 200 300

METERS 0 25 50 75

REVISED TO : APRIL 1, 2024

PROPERTY MAPS

EXETER

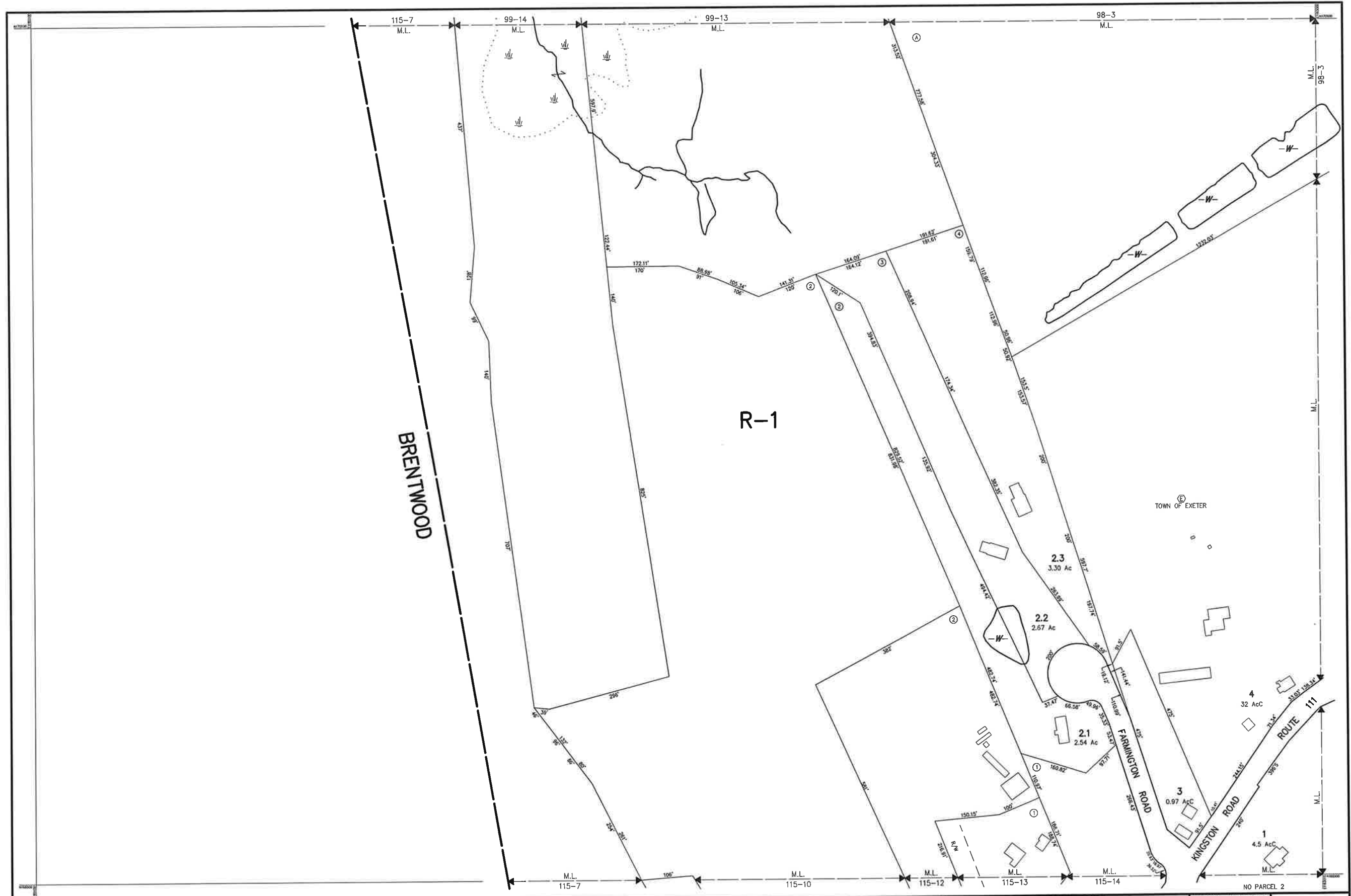
NEW HAMPSHIRE

INDEX DIAGRAM

78	79
98	101

MAP NO.

99



THIS MAP IS FOR ASSESSMENT PURPOSES. IT IS NOT VALID FOR LEGAL DESCRIPTION OR CONVEYANCE.

THE HORIZONTAL DATUM IS THE NEW HAMPSHIRE STATE PLANE COORDINATE SYSTEM.

PHOTOGRAPHY DATE: APRIL 25, 1995

COMPLETION DATE: MARCH 29, 1996

PRODUCED IN 1996 BY

CAI Technologies
Precision Mapping. Geospatial Software.

11 PLEASANT STREET, LITTLETON, NH 03561
800-332-4540 • WWW.CAI-TECH.COM

LEGEND

AREA SURVEYED Ac

AREA CALCULATED Ac

RECORD DIMENSION 100'

SCALED DIMENSION 100'S

MATCH LINE M.L.

WATER -W-

EXEMPT PROPERTY (E)

SUBDIVISION LOT NO. (L)

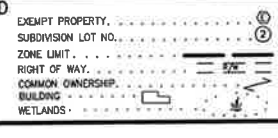
ZONE LIMIT (Z)

RIGHT OF WAY (R)

COMMON OWNERSHIP (C)

BUILDING (B)

WETLANDS (W)

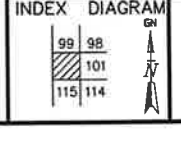


REVISD TO : APRIL 1, 2024

PROPERTY MAPS

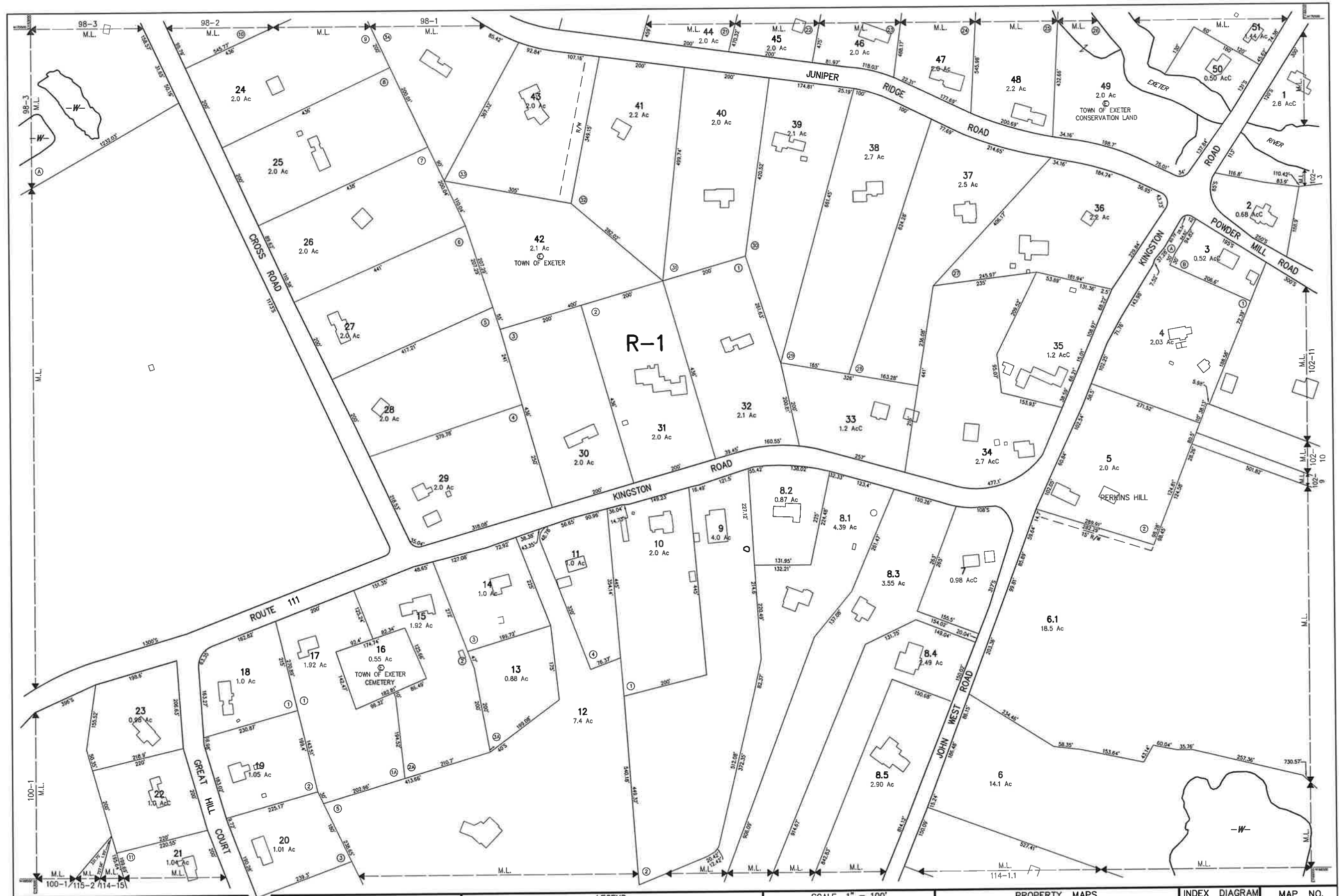
EXETER

NEW HAMPSHIRE



MAP NO.

100



THIS MAP IS FOR ASSESSMENT PURPOSES. IT IS NOT VALID FOR LEGAL DESCRIPTION OR CONVEYANCE.

THE HORIZONTAL DATUM IS THE NEW HAMPSHIRE STATE PLANE COORDINATE SYSTEM.

PHOTOGRAPHY DATE: APRIL 25, 1995

COMPLETION DATE: MARCH 29, 1996

PRODUCED IN 1996 BY

CAI Technologies
PERFORMING MEASURING & SURVEYING SOLUTIONS

11 PLEASANT STREET, LITTLETON, NH 03581
 800.322.4545 - WWW.CAI-TECH.COM

AREA SURVEYED	Ac
AREA CALCULATED	Ac
RECORD DIMENSION	100'
SCALED DIMENSION	100'S
MATCH LINE	← M.L. →	
WATER	—W—	

LEGEND

- EXEMPT PROPERTY
- SUBDIVISION LOT NO.
- ZONE LIMIT
- RIGHT OF WAY
- COMMON OWNERSHIP
- BUILDING
- WETLANDS

SCALE 1" = 100'

REVISOR TO: APRIL 1, 2024

PROPERTY MAPS

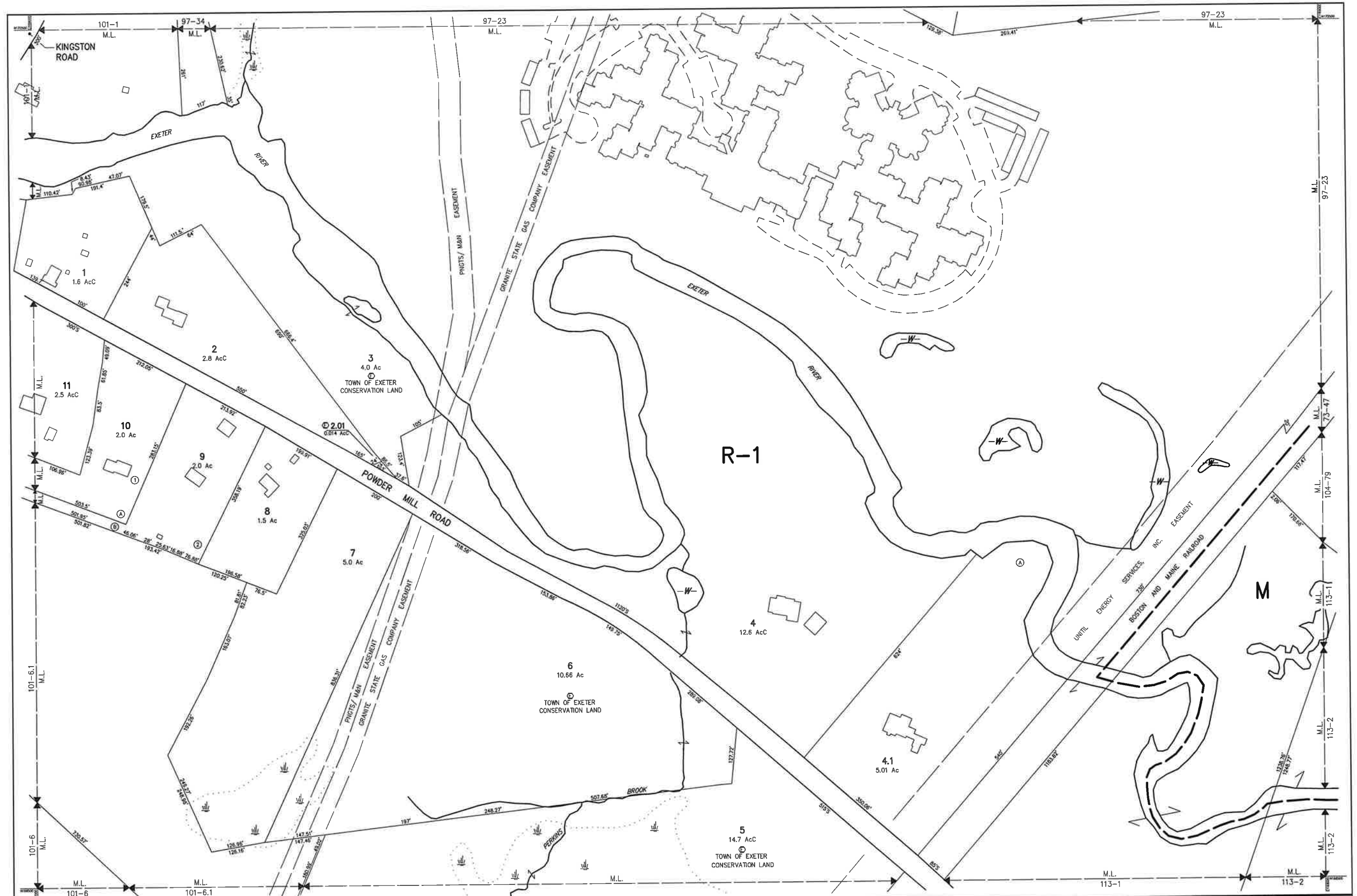
EXETER

NEW HAMPSHIRE

INDEX DIAGRAM

99	98	97
100	102	
115	114	113

MAP NO. **101**



THIS MAP IS FOR ASSESSMENT PURPOSES. IT IS NOT VALID FOR LEGAL DESCRIPTION OR CONVEYANCE.
 THE HORIZONTAL DATUM IS THE NEW HAMPSHIRE STATE PLANE COORDINATE SYSTEM.
 PHOTOGRAPHY DATE: APRIL 25, 1995
 COMPLETION DATE: MARCH 29, 1996

PRODUCED IN 1996 BY
CAI Technologies
 Precision Mapping Geospatial Solutions
 11 PLEASANT STREET, LITTLETON, NH 03551
 800.322.4540 - WWW.CAI-TECH.COM

AREA SURVEYED	. Ac
AREA CALCULATED	Ac
RECORD DIMENSION	.100'
SCALED DIMENSION	.100'S
MATCH LINE	M.L.
WATER	-W-

LEGEND

EXEMPT PROPERTY	①
SUBDIVISION LOT NO.	②
ZONE LIMIT	—
RIGHT OF WAY	—
COMMON OWNERSHIP	—
BUILDING	—
WETLANDS	—

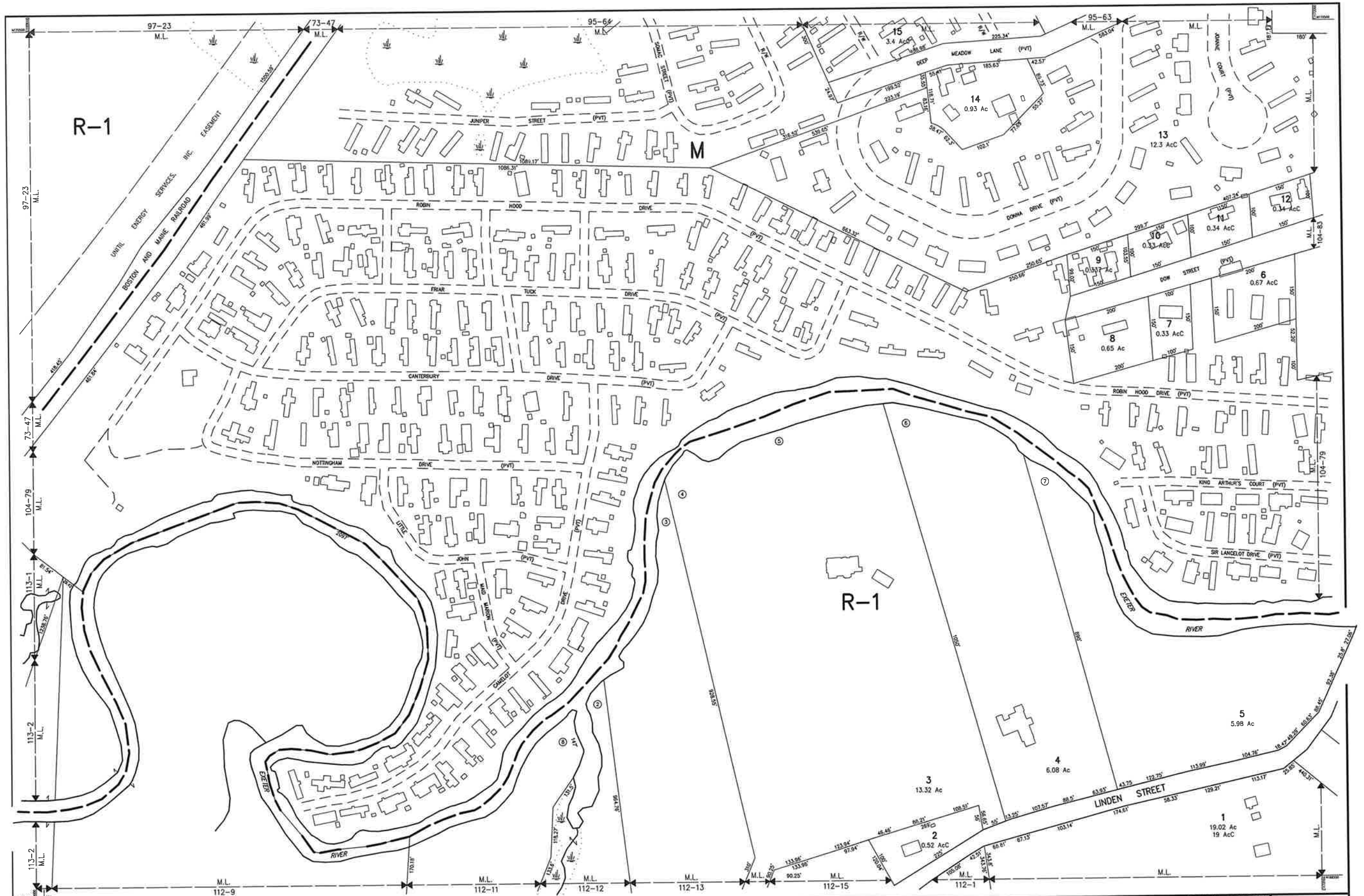
SCALE 1" = 100'
 FEET 0 50 100 200 300
 METERS 0 25 50 75
 REVISED TO: APRIL 1, 2024

PROPERTY MAPS
EXETER
 NEW HAMPSHIRE

INDEX DIAGRAM

98	97	96
101	103	
114	113	112

MAP NO.
102



THIS MAP IS FOR ASSESSMENT PURPOSES. IT IS NOT VALID FOR LEGAL DESCRIPTION OR CONVEYANCE.

THE HORIZONTAL DATUM IS THE NEW HAMPSHIRE STATE PLANE COORDINATE SYSTEM.

PHOTOGRAPHY DATE: APRIL 25, 1995

COMPLETION DATE: MARCH 29, 1996

PRODUCED IN 1996 BY

CAI Technologies
Precision Mapping, Geospatial Solutions

11 PLEASANT STREET, LITTLETON, NH 03561
800.327.4540 • WWW.CAI-TECH.COM

LEGEND

AREA SURVEYED	Ac
AREA CALCULATED	AcC
RECORD DIMENSION	100'
SCALED DIMENSION	100'S
MATCH LINE	
WATER	

EXEMPT PROPERTY
SUBDIVISION LOT NO.
ZONE LIMIT
RIGHT OF WAY
COMMON OWNERSHIP BUILDING
WETLANDS

SCALE 1" = 100'

REVISOR TO: APRIL 1, 2024

PROPERTY MAPS

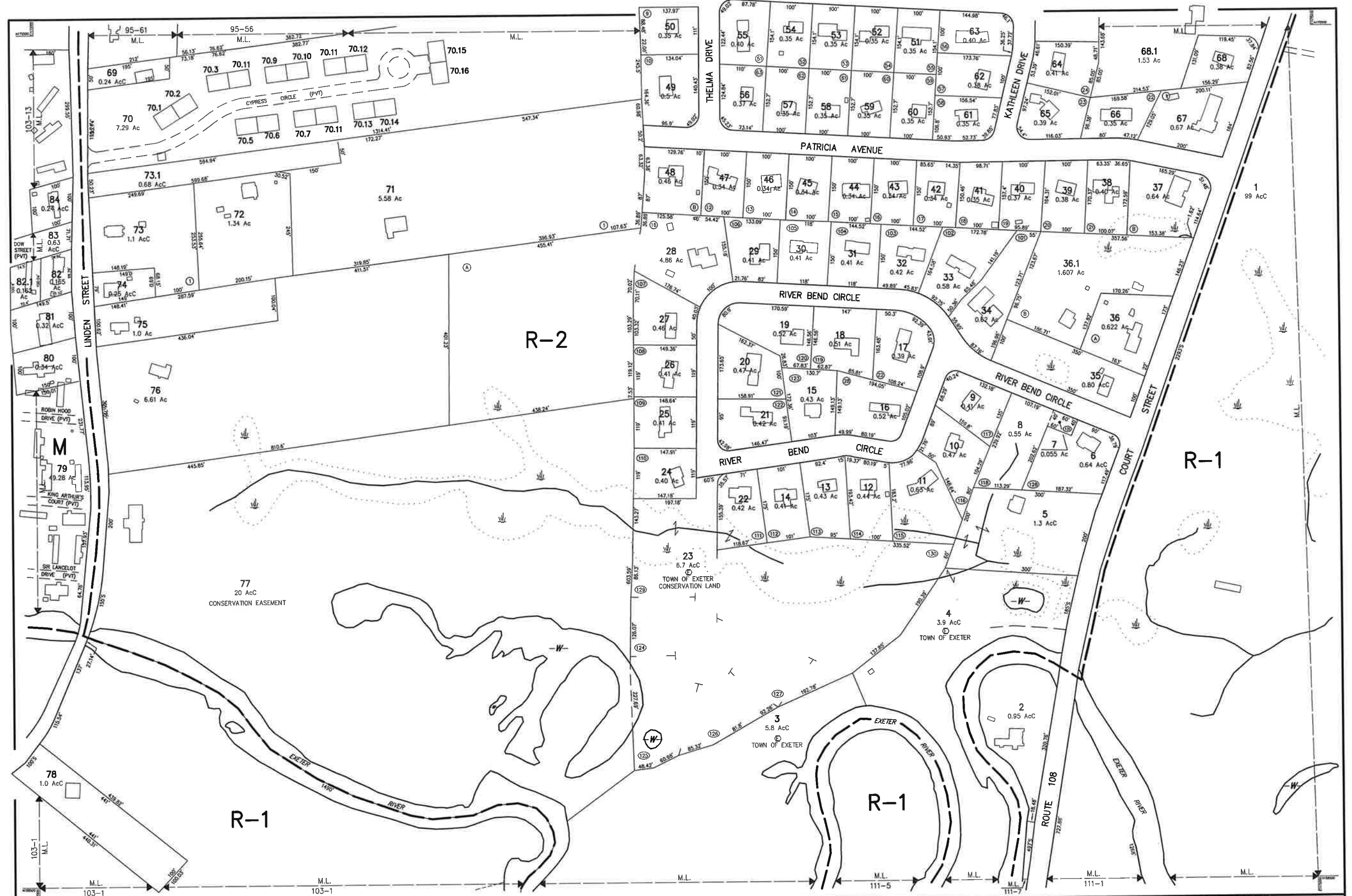
EXETER

NEW HAMPSHIRE

INDEX DIAGRAM

97	98	95
102	104	
113	112	111

MAP NO. **103**



THIS MAP IS FOR ASSESSMENT PURPOSES. IT IS NOT VALID FOR LEGAL DESCRIPTION OR CONVEYANCE.

THE HORIZONTAL DATUM IS THE NEW HAMPSHIRE STATE PLANE COORDINATE SYSTEM.

PHOTOGRAPHY DATE: APRIL 25, 1995

COMPLETION DATE: MARCH 29, 1996

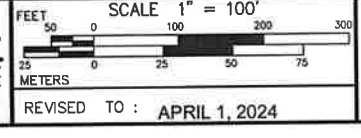
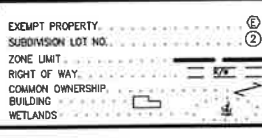
PRODUCED IN 1996 BY

CAI Technologies

11 PLEASANT STREET, LITTLETON, NH 03051
800 272 4540 • WWW.CAI-TECH.COM

LEGEND

AREA SURVEYED	Ac
AREA CALCULATED	Ac
RECORD DIMENSION	100'
SCALED DIMENSION	100'S
MATCH LINE	M.L.
WATER	-W-



PROPERTY MAPS

EXETER

NEW HAMPSHIRE

INDEX DIAGRAM

96	95	94
103	102	105
112	111	110

MAP NO.

104